

**+NOTICE!!**

**These documents have been scanned!**

**Do not place un-scanned documents beneath this notice!**

**Do not remove this notice from this file!**

GPO Jacket No. 560-102  
Print Order 61549  
Rise Business Services, LLC  
Job=AZ15 9/20/2019



Box Number= AZ15266



Claim Begin-End: AMC045684-AMC046019

**1 Initial Receipt**



AZ15266-6

AMC044844-AMC045684

**NO  
DOCUMENTS  
FOUND**

NO DOCUMENTS FOUND  
NO DOCUMENTS FOUND



**NOTICE!!**

**These documents have been scanned!**

**Do not place un-scanned documents beneath this notice!**

**Do not remove this notice from this file!**

GPO Jacket No. 560-102  
Print Order 61549  
Rise Business Services, LLC  
Job=AZ15 9/20/2019



Box Number= AZ15266



Claim Begin-End: AMC045684-AMC046019

**2 Correspondence**



AZ15266-6

AMC044844-AMC045684

**NO  
DOCUMENTS  
FOUND**

NO DOCUMENTS FOUND  
NO DOCUMENTS FOUND



**NOTICE!!**

**These documents have been scanned!**

**Do not place un-scanned documents beneath this notice!**

**Do not remove this notice from this file!**

GPO Jacket No. 560-102  
Print Order 61549  
Rise Business Services, LLC  
Job=AZ15 9/20/2019



Box Number= AZ15266



Claim Begin-End: AMC045684-AMC046019

**3 Transfers**



AZ15266-6

AMC044844-AMC045684

**NO  
DOCUMENTS  
FOUND**

NO DOCUMENTS FOUND  
NO DOCUMENTS FOUND



**NOTICE!!**

**These documents have been scanned!**

**Do not place un-scanned documents beneath this notice!**

**Do not remove this notice from this file!**

GPO Jacket No. 560-102  
Print Order 61549  
Rise Business Services, LLC  
Job=AZ15 9/20/2019



Box Number= AZ15266



Claim Begin-End: AMC045684-AMC046019

**4 Annual Filings**



AZ15266-6

AMC044844-AMC045684

AMC 312984  
AMC 316548  
AMC 347702  
AMC 348024  
AMC 355456  
AMC 355529  
AMC 356180  
AMC 356865  
AMC 356884  
AMC 356933  
AMC 357097  
AMC 359395  
AMC 362903  
AMC 365450  
AMC 402476  
AMC 405551  
AMC 406339  
AMC 45684  
AMC 46919  
AMC 60069

Aug 2, 2011

United States Department of Interior  
BUREAU OF LAND MANAGEMENT  
Arizona State Office  
Records Section  
One North Central  
Suite 800  
Phoenix, Arizona 85004

NO. OF CLAIMS 966  
AMOUNT 135240.  
RECEIPT NO. 2395586  
INIT. JC  
\*\* BLM-ASO\*\*


**NOTICE OF INTENT TO HOLD**  
**ANNUAL CLAIM MAINTENANCE FEES for 2011/2012,**  
**By RESOLUTION COPPER MINING LLC.**

To Whom It May Concern:

The Final Rule as published in the Federal Register implements provisions of the Interior Department and related agencies, Appropriations Act of 2003 (the "Act") that requires an annual rental fee of \$140.00 for each unpatented mining claim and site located and held under the General Mining Law of 1872.

This will serve as notice that **RESOLUTION COPPER MINING LLC.**, a Delaware Corporation, whose address for purposes of this filing is **105 Magma Heights, Superior, Arizona 85273** intends to hold the mining claims and /or mill sites described in **Exhibit A** attached hereto for the assessment years **2011/2012**, by payment of the annual claim maintenance fee of \$140.00 per claim or site. Payment of **\$135,100.00** is made herewith for such assessment year for each of the unpatented lode claims and sites. The name, BLM serial number, book and page or index number of recording of the location notice is official records of Pinal County, Arizona, of which are set forth in **Exhibit A** attached hereto and by this reference incorporated herein.

Sincerely,

  
**Richard Lock**  
**Managing Director**  
**RESOLUTION COPPER COMPANY**  
**Manager**  
**RESOLUTION COPPER MINING LLC.**

Telephone 520-689-3341

Cc: file

RECEIVED  
BLM AZ STATE OFFICE  
2011 AUG - 3 A 10: 09  
PHOENIX, ARIZONA

AUG 4 2011 *cm*

A Limited Liability Company

Exhibit A

Name of Claim	Book of Records	Page	G&SRB&M Section	Township	Range	AMC	
Nadene	41	75	SE1/4 36	1S	12E	60132	50
Nadene No. 1	41	74	SE1/4 36	1S	12E	60133	51
Oak No. 9	34	69	NW1/4SE1/4SW1/4	1S	13E	60136	52
Oak No. 18	34	391	SW1/4 32	1S	13E	60141	53
Oak No. 19	34	392	SW1/4 32	1S	13E	60142	54
Oak No. 20	2002	66912	SW1/4, 32	1S	13E	60143	55
Oak No. 21	34	394	SW1/4 32, SE1/4SW1/4 31	1S	13E	60144	56
Oak No. 22	34	395	SW1/432, SE1/4SW1/431	1S	13E	60145	57
Oak No. 23	34	396	SW1/432, SE1/4SW1/431	1S	13E	60146	58
Oak No. 24	34	397	SW1/431	1S	12E	60147	59
Oak No. 25	34	398	SE1/436	1S	12E	60148	60
Oak No. 26	34	399	SE1/436	1S	12E	60149	61
Oak No. 27	34	400	SE1/436	1S	12E	60150	62
Pine No. 1	Dkt717	441	NW1/4SW1/436	1S	12E	60151	63
Pine No. 2	Dkt717	442	NW1/4NE1/4SE1/4SW1/436	1S	12E	60152	64
Pine No. 3	Dkt717	443	NE1/4SE1/436	1S	12E	60153	65
Pine No. 4	Dkt717	444	NE1/4SE1/436	1S	12E	60154	66
Pine No. 5	Dkt717	445	NE1/4SE1/436	1S	12E	60155	67
Pine No. 6	Dkt717	446	NE1/4SE1/436	1S	12E	60156	68
Pine No. 7	Dkt717	447	NE1/4SE1/436	1S	12E	60157	69
Pine No. 8	Dkt717	448	NE1/436	1S	12E	60158	70
Pine No. 9	Dkt717	449	NE1/436	1S	12E	60159	71
Oak No. 33	Dkt98	499	NE1/429	1S	13E	60160	72
Oak No. 34	Dkt98	500	NE1/429	1S	13E	60161	73
Oak No. 35	Dkt98	501	NE1/429, NW1/428	1S	13E	60162	74
Oak No. 36	Dkt98	502	NW1/428	1S	13E	60163	75
Oak No. 37	Dkt98	503	NW1/428	1S	13E	60164	76
Oak No. 38	2001	30896	NW1/4SW1/428	1S	13E	60165	77
Oak No. 39	2001	30889	NW1/4SW1/428	1S	13E	60166	78
Oak No. 41	2001	30893	NE1/4SE1/429	1S	13E	60168	79
Oak No. 42	2001	30895	NE1/4SE1/429	1S	13E	60169	80
Oak No. 43	Dkt98	509	SE1/429, NE1/432	1S	13E	60170	81
Oak No. 44	Dkt98	510	NE1/432	1S	13E	60171	82
Palace No. 1	41	71	NW1/4SW1/425	1S	12E	60172	83
Ace	2002	66913	NE1/4, 1	2S	12E	60173	84
Ace 1	Dkt42	525	NE1/41	2S	12E	60174	85
Ace 2	Dkt42	526	NE1/41	2S	12E	60175	86
Ace 3	Dkt42	527	NE1/4SE1/41	2S	12E	60176	87
Ace 4	Dkt42	528	NE1/4SE1/41	2S	12E	60177	88
Ace 5	Dkt42	529	NE1/4SE1/41	2S	12E	60178	89
Ace 6	Dkt42	530	SE1/41	2S	12E	60179	90
Alto	2002	66914	NW1/4, 1	2S	12E	60180	91
Alto No. 1	2002	66915	NW1/4, 1	2S	12E	60181	92
Alto No. 2	2002	66916	NW1/41	2S	12E	60182	93
Alto No. 3	2002	66917	NW1/41	2S	12E	60183	94
Alto No. 4	39	615	NW1/4SW1/41	2S	12E	60184	95
Alto No. 5	39	616	SW1/41	2S	12E	60185	96
Alto No. 7	39	618	NW1/4NE1/4SE1/4SW1/41	2S	12E	60187	97
Alto No. 8	2002	66918	NW1/4, 1	2S	12E	60188	98
Alto No. 9	2002	66919	NW1/4, 1	2S	12E	60189	99
Alto No. 10	2002	66920	NW1/4, 1	2S	12E	60190	100
Alto No. 11	39	622	NW1/4NE1/4SE1/4SW1/41	2S	12E	60191	101
Arizona	39	396	SW1/42, NW1/411	2S	12E	60192	102
Big Ledge	41	190	NE1/4SE1/42	2S	12E	60193	103
Wes No. 1	Dkt711	280	NW1/426	2S	12E	60195	104

RECEIVED

35/30



Exhibit A

Name of Claim	Book of Records	Page	G&SRB&M Section	Township	Range	AMC	
Sun #16	Dkt509	327	NW1/46	2S	13E	60264	160
Sun #17	Dkt509	328	NW1/4NE1/46	2S	13E	60265	161
Sun #18	Dkt509	329	NW1/46	2S	13E	60266	162
Sun #19	Dkt509	330	NW1/4NE1/46	2S	13E	60267	163
Sun #20	Dkt509	331	NW1/46	2S	13E	60268	164
Sun #21	Dkt509	332	NW1/4NE1/46	2S	13E	60269	165
Sun #22	Dkt509	333	NW1/4SW1/46	2S	13E	60270	166
Sun #23	Dkt509	334	NW1/4NE1/4SE1/4SW1/46	2S	13E	60271	167
Sun #24	Dkt509	335	SW1/46	2S	13E	60272	168
Sun #25	Dkt509	336	SW1/4SE1/46	2S	13E	60273	169
Sun #26	Dkt509	337	SW1/46	2S	13E	60274	170
Sun #27	Dkt509	338	SW1/4SE1/46	2S	13E	60275	171
Sun #28	Dkt509	339	SW1/4SE1/46	2S	13E	60276	172
Sun #29	Dkt509	340	SE1/46	2S	13E	60277	173
Sun #30	Dkt509	341	SE1/46	2S	13E	60278	174
Sun #31	Dkt509	342	SE1/46	2S	13E	60279	175
Sun #32	Dkt509	343	SE1/4NE1/46	2S	13E	60280	176
Sun #33	Dkt509	344	NE1/46	2S	13E	60281	177
Sun #34	Dkt509	345	NE1/46	2S	13E	60282	178
Sun #35	Dkt509	346	NE1/46	2S	13E	60283	179
Sun #36	Dkt509	347	NE1/46	2S	13E	60284	180
Sun #37	Dkt509	348	SE1/432.SW1/433	1S	13E	60285	181
Sun #38	Dkt509	349	SE1/42.SW1/433	1S	13E	60286	182
Sun #40	Dkt509	351	SW1/4SE1/433	1S	13E	60288	183
Sun #41	Dkt509	352	SW1/4SE1/433	1S	13E	60289	184
Sun #44	Dkt509	355	SE1/433	1S	13E	60290	185
Sun #45	Dkt509	356	SE1/433	1S	13E	60291	186
Sun #48	Dkt509	359	SE1/433,SW1/434	1S	13E	60292	187
Sun #49	Dkt509	360	SE1/433,SW1/434	1S	13E	60293	188
Sun #52	Dkt509	363	NW1/428	1S	13E	60294	189
Sun #53	Dkt509	364	NW1/428	1S	13E	60295	190
Sun #54	Dkt509	365	NW/4NE1/428	1S	13E	60296	191
Sun #55	Dkt509	366	NE1/428	1S	13E	60297	192
Sun #56	Dkt509	367	NE1/428	1S	13E	60298	193
Sun #57	Dkt509	368	NE1/428	1S	13E	60299	194
Sun #58	Dkt509	369	NE1/428,NW1/427	1S	13E	60300	195
Sun #59	Dkt509	370	NW1/427	1S	13E	60301	196
Sun #60	Dkt509	371	NW1/427	1S	13E	60302	197
Sun #61	Dkt509	372	NW1/427	1S	13E	60303	198
Sun #62	2001	898	SW1/4NW1/428	1S	13E	60304	199
Sun #63	2001	900	SW1/4NW1/428	1S	13E	60305	200
Sun #64	2001	902	SE1/4SW1/4NW1/4NE1/428	1S	13E	60306	201
Sun #65	2001	904	SE1/4NE1/428	1S	13E	60307	202
Sun #66	2001	905	SE1/4NE1/428	1S	13E	60308	203
Sun #67	2001	906	SE1/4NE1/428	1S	13E	60309	204
Sun #68	Dkt509	379	SE1/4NE1/428,SW1/4NW1/427	1S	13E	60310	205
Sun #69	Dkt509	380	SW1/4NW1/427	1S	13E	60311	206
Sun #70	Dkt509	381	SW1/4NW1/427	1S	13E	60312	207
Sun #71	Dkt509	382	SW1/4NW1/427	1S	13E	60313	208
Sun #42A	Dkt736	743	SW1/4SE1/433	1S	13E	60314	209
Sun #46 A	Dkt736	744	SE1/433	1S	13E	60315	210
Sun #50A	Dkt736	745	SE1/433,SW1/434	1S	13E	60316	211
Annex	38	118	NW1/4I,NE1/4II	2S	12E	60362	212
Apes	38	117	NW1/4I2,NE1/4II	2S	12E	60363	213
Broken Hill No. 1	38	157	SW1/4SE1/411	2S	12E	60364	214

RECEIVED  
BLM STATE OFFICE

5/2/00

Exhibit A

Name of Claim	Book of Records	Page	G&SRB&M Section	Township	Range	AMC	
Eric #20	1997-029479	1	SW¼14	1S	13E	347721	270
Eric #21	1997-029480	1	SW¼14	1S	13E	347722	271
Eric #22	1997-029481	1	SW¼14	1S	13E	347723	272
Eric #23	1997-029482	1	SW¼14	1S	13E	347724	273
Eric #24	1997-029483	1	SW¼14&SE¼15	1S	13E	347725	274
Eric #25	1997-029484	1	SE¼15	1S	13E	347726	275
Eric #26	1997-029485	1	SE¼15	1S	13E	347727	276
Eric #27	1997-029486	1	SE¼15	1S	13E	347728	277
Eric #28	1997-029487	1	SE¼15&SW¼15	1S	13E	347729	278
Eric #29	1997-029488	1	SW¼15	1S	13E	347730	279
Eric #30	1997-029489	1	SW¼15	1S	13E	347731	280
Eric #31	1997-029490	1	SW¼15	1S	13E	347732	281
Eric #32	1997-029491	1	SW¼15	1S	13E	347733	282
Eric #33	1997-029492	1	SW¼16	1S	13E	347734	283
Eric #34	1997-029493	1	SE¼16	1S	13E	347735	284
Eric #35	1997-029494	1	SW¼16 & SE¼16	1S	13E	347736	285
Eric #36	1997-029495	1	SW¼16	1S	13E	347737	286
Eric #37	1997-029496	1	SE¼17 & SW¼16	1S	13E	347738	287
Eric #38	1997-029497	1	SE¼17	1S	13E	347739	288
Eric #39	1997-029498	1	SE¼17	1S	13E	347740	289
Eric #40	1997-029499	1	SE¼17 & SW¼16	1S	13E	347741	290
Eric #41	1997-029500	1	SW¼16	1S	13E	347742	291
Eric #42	1997-029501	1	SW¼16&SE¼16	1S	13E	347743	292
Eric #43	1997-029502	1	SE¼16	1S	13E	347744	293
Eric #44	1997-029503	1	NE¼16&SE¼16	1S	13E	347745	294
Eric #45	1997-029504	1	SW¼16&SE¼16	1S	13E	347746	295
Eric #46	1997-029505	1	SW¼16	1S	13E	347747	296
Eric #47	1997-029506	1	SE1/417&SW¼16	1S	13E	347748	297
Eric #48	1997-029507	1	SE1/417	1S	13E	347749	298
Eric #49	1997-029508	1	NE¼17&SE¼17	1S	13E	347750	299
Eric #50	1997-029509	1	NE1/417,SE1/417,NW1/416,SW1/4	1S	13E	347751	300
Eric #51	1997-029510	1	NW¼16 & SW¼16	1S	13E	347752	301
Eric #52	1997-029511	1	NE¼16,NW¼16,SE¼16,SW¼16	1S	13E	347753	302
Eric #53	1997-029512	1	NW¼16&NE¼16	1S	13E	347754	303
Eric #54	1997-029513	1	NW¼16	1S	13E	347755	304
Eric #55	1997-029514	1	NE¼17&NW¼16	1S	13E	347756	305
Eric #56	1997-029515	1	NE¼17	1S	13E	347757	306
Eric #57	1997-029516	1	NE¼16&SE¼16	1S	13E	347758	307
Eric #58	1997-029517	1	NE¼16&SE¼16	1S	13E	347759	308
Eric #59	1997-029518	1	NW¼15&SW¼15	1S	13E	347760	309
Eric #60	1997-029519	1	SW¼15&NW¼15	1S	13E	347761	310
Eric #61	1997-029520	1	NW¼15&SW¼15	1S	13E	347762	311
Eric #62	1997-029521	1	NW¼15&SW¼15	1S	13E	347763	312
Eric #63	1997-029522	1	NW¼15,SW¼15,SE¼15,NE¼15	1S	13E	347764	313
Eric #64	1997-029523	1	NE¼15&SE¼15	1S	13E	347765	314
Eric #65	1997-029524	1	NE¼15&SE¼15	1S	13E	347766	315
Eric #66	1997-029525	1	NE1/415&SE¼15	1S	13E	347767	316
Eric #67	1997-029526	1	NE¼15,SE¼15,NW¼14,SW¼14	1S	13E	347768	317
Eric #68	1997-029527	1	SW¼14 & NW¼14	1S	13E	347769	318
Eric #69	1997-029528	1	SW¼14&NW¼14	1S	13E	347770	319
Eric #70	1997-029529	1	SW1/414&NW¼14	1S	13E	347771	320
Eric #71	1997-029530	1	SW¼14&NW¼14	1S	13E	347772	321
Eric #72	1997-029531	1	SW¼14 & NW¼14	1S	13E	347773	322
Eric #73	1997-029532	1	NE¼14	1S	13E	347774	323
Eric #74	1997-029533	1	NE¼14	1S	13E	347775	324

RECEIVED  
STATE OFFICE

5/5/02



Exhibit A

Name of Claim	Book of Records	Page	G&SRB&M Section	Township	Range	AMC	
Eric #131	1997-029589	1	NE¼8 & NW¼9	1S	13E	347831	380
Eric #132	1997-029590	1	NW¼9	1S	13E	347832	381
Eric #133	1997-029591	1	NW¼9&NE¼9	1S	13E	347833	382
Eric #135	1997-029592	1	SW¼12	1S	13E	347834	383
Eric #136	1997-029593	1	SE ¼11&SW¼12	1S	13E	347835	384
Eric #137	1997-029594	1	SE¼11	1S	13E	347836	385
Eric #138	1997-029595	1	NE¼14&SE¼11	1S	13E	347837	386
Eric #139	1997-029596	1	NE¼14 & SE¼11	1S	13E	347838	387
Eric #140	1997-029597	1	NW¼14,NE¼14,SW¼11,SE¼11	1S	13E	347839	388
Eric #141	1997-029598	1	NW¼14&SW¼11	1S	13E	347840	389
Eric #142	1997-029599	1	NW¼14&SW¼11	1S	13E	347841	390
Eric #143	1997-029600	1	NW¼14&SW¼11	1S	13E	347842	391
Eric #144	1997-029601	1	NW¼14&SW¼11	1S	13E	347843	392
Eric #145	1997-029602	1	NE¼15, NW¼14,SE¼10,SW¼11	1S	13E	347844	393
Eric #146	1997-029603	1	NE¼15&SE¼10	1S	13E	347845	394
Eric #147	1997-029604	1	NE¼15 & SE¼10	1S	13E	347846	395
Eric #148	1997-029605	1	NW¼15 & SE¼10	1S	13E	347847	396
Eric #149	1997-029606	1	NW¼15,NE¼15, SW¼10,SE¼10	1S	13E	347848	397
Eric #150	1997-029607	1	NW¼15&SW¼10	1S	13E	347849	398
Eric #151	1997-029608	1	NW¼15&SW¼10	1S	13E	347850	399
Eric #152	1997-029609	1	NW¼15&SW¼10	1S	13E	347851	400
Eric #153	1997-029610	1	NW¼15&SW¼10	1S	13E	347852	401
Eric #154	1997-029611	1	NE¼16&SE¼9	1S	13E	347853	402
Eric #155	1997-029612	1	NE¼16 & SE¼9	1S	13E	347854	403
Eric #156	1997-029613	1	NE¼16 & SE¼9	1S	13E	347855	404
Eric #157	1998-000721	1	NE¼9	1S	13E	347856	405
Eric #158	1998-000721	2	NE¼9	1S	13E	347857	406
Eric #159	1998-000721	3	NE¼9	1S	13E	347858	407
Eric #160	1997-029617	1	NW¼10	1S	13E	347859	408
Eric #161	1997-029618	1	NW¼10	1S	13E	347860	409
Eric #162	1997-029619	1	NW¼10	1S	13E	347861	410
Eric #163	1997-029620	1	NW¼10	1S	13E	347862	411
Eric #164	1997-029621	1	NW¼10 & SW¼10	1S	13E	347863	412
Eric #165	1997-029622	1	NE¼10 & SE¼10	1S	13E	347864	413
Eric #166	1997-029623	1	NE¼10 & SE¼10	1S	13E	347865	414
Eric #167	1997-029624	1	NE¼10&SE¼10	1S	13E	347866	415
Eric #168	1198-000721	4	NE 1/4 10,SE 1/4 10, NW 1/4	1S	13E	347867	416
Eric #169	1997-029626	1	NE¼11&SW¼11	1S	13E	347868	417
Eric #170	1997-029627	1	NW¼11&SW¼11	1S	13E	347869	418
Eric #171	1997-029628	1	NW¼11&SW¼11	1S	13E	347870	419
Eric #172	1997-029629	1	NW¼11&SW¼11	1S	13E	347871	420
Eric #173	1997-029630	1	NW¼11 & SW¼11 & NE¼11 &	1S	13E	347872	421
Eric #174	1997-029631	1	NE¼11&SE¼11	1S	13E	347873	422
Eric #175	1997-029632	1	NE¼11 & SE¼11	1S	13E	347874	423
Eric #176	1997-029633	1	NE¼11&SE¼11	1S	13E	347875	424
Eric #177	1997-029634	1	NE¼11 & SE¼11 & NW¼12 &	1S	13E	347876	425
Eric #178	1997-029635	1	NE¼11	1S	13E	347877	426
Eric #179	1997-029636	1	NE¼11	1S	13E	347878	427
Eric #180	1997-029637	1	NE¼11	1S	13E	347879	428
Eric #181	1997-029638	1	NW¼11&NE¼11	1S	13E	347880	429
Eric #182	1997-029639	1	NW¼11	1S	13E	347881	430
Eric #183	1997-029640	1	SW¼10	1S	13E	347882	431
Eric #184	1997-029641	1	NW¼11	1S	13E	347883	432
Eric #185	1997-029642	1	NW¼11	1S	13E	347884	433
Eric #186	1997-029643	1	NW¼11	1S	13E	347885	434

RECEIVED

55/52

Exhibit A

Name of Claim	Book of Records	Page	G&SRB&M Section	Township	Range	AMC	
Eric #242	1997-029699	1	SE $\frac{1}{2}$	1S	13E	348056	490
Eric #243	1997-029700	1	NW $\frac{1}{4}$ 28	1S	13E	348057	491
Eric #244	1997-029701	1	NW $\frac{1}{4}$ 28 & NE $\frac{1}{4}$ 28	1S	13E	348058	492
Eric #245	1997-029702	1	NE $\frac{1}{4}$ 28	1S	13E	348059	493
Eric #246	1997-029703	1	NE $\frac{1}{4}$ 28&NW $\frac{1}{4}$ 27	1S	13E	348060	494
Eric #247	1997-029704	1	NW $\frac{1}{4}$ 28	1S	13E	348061	495
Eric #248	1997-029705	1	NE $\frac{1}{4}$ 2	1S	13E	348062	496
Eric #249	1997-029706	1	NE $\frac{1}{4}$ 2	1S	13E	348063	497
Eric #250	1997-029707	1	NE $\frac{1}{4}$ 20 & NW $\frac{1}{4}$ 20	1S	13E	348064	498
Eric #251	1997-029708	1	NE $\frac{1}{4}$ 20, NW $\frac{1}{4}$ 20, SW $\frac{1}{4}$ 20, SE $\frac{1}{4}$ 20	1S	13E	348065	499
Eric #252	1997-029709	1	SW $\frac{1}{4}$ 20 & NW $\frac{1}{4}$ 20	1S	13E	348066	500
Eric #253	1997-029710	1	NW $\frac{1}{4}$ 20	1S	13E	348067	501
Eric #254	1997-029711	1	N-W $\frac{1}{4}$ 20	1S	13E	348068	502
Eric #255	1997-029712	1	NW $\frac{1}{4}$ 20 & SW $\frac{1}{4}$ 20	1S	13E	348069	503
Eric #256	1997-029713	1	NW $\frac{1}{4}$ 20 & SW $\frac{1}{4}$ 20	1S	13E	348070	504
Eric #257	1997-029714	1	NW $\frac{1}{4}$ 20	1S	13E	348071	505
Eric #258	1997-029715	1	NW $\frac{1}{4}$ 20	1S	13E	348072	506
Eric #259	1997-029716	1	NW $\frac{1}{4}$ 20 & SW $\frac{1}{4}$ 20	1S	13E	348073	507
Eric #260	1997-029717	1	NE $\frac{1}{4}$ 19, SE $\frac{1}{4}$ 19, NW $\frac{1}{4}$ 20, SW $\frac{1}{4}$ 20	1S	13E	348074	508
Eric #261	1997-029718	1	NE $\frac{1}{4}$ 19 & NW $\frac{1}{4}$ 20	1S	13E	348075	509
Eric #262	1997-029719	1	NW $\frac{1}{4}$ 19&NE $\frac{1}{4}$ 19	1S	13E	348076	510
Eric #263	1997-029720	1	NE $\frac{1}{4}$ 19, SE $\frac{1}{4}$ 19, NW $\frac{1}{4}$ 19, SW $\frac{1}{4}$ 19	1S	13E	348077	511
Eric #264	1997-029721	1	SW $\frac{1}{4}$ 19 & SE $\frac{1}{4}$ 19	1S	13E	348078	512
Eric #265	1997-029722	1	SE $\frac{1}{4}$ 19 & SW $\frac{1}{4}$ 20	1S	13E	348079	513
Eric #266	1997-029723	1	SW $\frac{1}{4}$ 20	1S	13E	348080	514
Eric #267	1997-029724	1	SW $\frac{1}{4}$ 20	1S	13E	348081	515
Eric #268	1997-029725	1	SW $\frac{1}{4}$ 20	1S	13E	348082	516
Eric #269	1997-029726	1	SW $\frac{1}{4}$ 20	1S	13E	348083	517
Eric #270	1997-029727	1	SE $\frac{1}{4}$ 20 & SW $\frac{1}{4}$ 20	1S	13E	348084	518
Eric #271	1997-029728	1	SE $\frac{1}{4}$ 20, SW $\frac{1}{4}$ 20, NW $\frac{1}{4}$ 29, NE $\frac{1}{4}$ 29	1S	13E	348085	519
Eric #272	1997-029729	1	SW $\frac{1}{4}$ 20&NW $\frac{1}{4}$ 29	1S	13E	348086	520
Eric #273	1998-000721	11	SE $\frac{1}{4}$ 19&NE $\frac{1}{4}$ 30	1S	13E	348087	521
Eric #274	1997-029731	1	NE $\frac{1}{4}$ 20, NW $\frac{1}{4}$ 20, SW $\frac{1}{4}$ 17, SE $\frac{1}{4}$ 17	1S	13E	348088	522
Eric #275	1997-029732	1	NW $\frac{1}{4}$ 20 & SW $\frac{1}{4}$ 17	1S	13E	348089	523
Eric #276	1997-029733	1	NW $\frac{1}{4}$ 20 & SW $\frac{1}{4}$ 17	1S	13E	348090	524
Eric #277	1997-029734	1	NW $\frac{1}{4}$ 20 & SW $\frac{1}{4}$ 17	1S	13E	348091	525
Eric #278	1997-029735	1	NW $\frac{1}{4}$ 20 & SW $\frac{1}{4}$ 17	1S	13E	348092	526
Eric #280	1997-029736	1	SE $\frac{1}{4}$ 13 & NE $\frac{1}{4}$ 24	1S	13E	348093	527
Eric #281	1997-029737	1	SW $\frac{1}{4}$ 18&NW $\frac{1}{4}$ 19	1S	14E	348094	528
Eric #282	1997-029738	1	SW $\frac{1}{4}$ 18&NW $\frac{1}{4}$ 19	1S	14E	348095	529
Eric #283	1997-029739	1	SW $\frac{1}{4}$ 18&NW $\frac{1}{4}$ 19	1S	14E	348096	530
Eric #284	1997-029740	1	SW $\frac{1}{4}$ 18&NW $\frac{1}{4}$ 19	1S	14E	348097	531
Eric #285	1997-029741	1	SW $\frac{1}{4}$ 18, SE $\frac{1}{4}$ 15, NW $\frac{1}{4}$ 19, NE $\frac{1}{4}$ 19	1S	14E	348098	532
Eric #286	1997-029742	1	SE $\frac{1}{4}$ 18	1S	14E	348099	533
Eric #287	1997-029743	1	NE $\frac{1}{4}$ 24	1S	13E	348100	534
Eric #288	1997-029744	1	NE $\frac{1}{4}$ 24	1S	13E	348101	535
Eric #289	1997-029745	1	NE $\frac{1}{4}$ 24	1S	13E	348102	536
Eric #290	1997-029746	1	NE $\frac{1}{4}$ 24	1S	13E	348103	537
Eric #291	1997-029747	1	NE $\frac{1}{4}$ 24 & NW $\frac{1}{4}$ 24	1S	13E	348104	538
Eric #292	1997-029748	1	NW $\frac{1}{4}$ 24	1S	13E	348105	539
Eric #293	1997-029749	1	NW $\frac{1}{4}$ 24	1S	13E	348106	540
Eric #294	1997-029750	1	NW $\frac{1}{4}$ 24	1S	13E	348107	541
Eric #295	1997-029751	1	NW $\frac{1}{4}$ 24	1S	13E	348108	542
Eric #296	1997-029732	1	NE $\frac{1}{4}$ 19	1S	14E	348109	543
Eric #297	1997-029753	1	NE $\frac{1}{4}$ 19	1S	14E	348110	544

RECEIVED  
 STATE OF MISSISSIPPI  
 AUG - 3 - 2011

55/52



Exhibit A

Name of Claim	Book of Records	Page	G&SRB&M Section	Township	Range	AMC	
Eric #353	1997-029809	1	NE $\frac{1}{4}$ 35 & SE $\frac{1}{4}$ 35	1S	13E	348166	600
Eric #354	1997-029810	1	SE $\frac{1}{4}$ 35	1S	13E	348167	601
Eric #355	1997-029811	1	NE $\frac{1}{4}$ 35 & SE $\frac{1}{4}$ 35	1S	13E	348168	602
Eric #356	1997-029812	1	NE $\frac{1}{4}$ 35&SE $\frac{1}{4}$ 35&SW $\frac{1}{4}$ 35&SE $\frac{1}{4}$ 35	1S	13E	348169	603
Eric #357	1997-029813	1	NW $\frac{1}{4}$ 35 & SW $\frac{1}{4}$ 35	1S	13E	348170	604
Eric #358	1997-029814	1	SW $\frac{1}{4}$ 35&NW $\frac{1}{4}$ 35	1S	13E	348171	605
Eric #359	1997-029815	1	NW $\frac{1}{4}$ 35 & SW $\frac{1}{4}$ 35	1S	13E	348172	606
Eric #360	1997-029816	1	NW $\frac{1}{4}$ 35 & SW $\frac{1}{4}$ 35	1S	13E	348173	607
Eric #361	1997-029817	1	SW $\frac{1}{4}$ 35	1S	13E	348174	608
Eric #362	1997-029818	1	SW $\frac{1}{4}$ 35	1S	13E	348175	609
Eric #363	1997-029819	1	SW $\frac{1}{4}$ 35	1S	13E	348176	610
Kay 1	1732	129-130	SW 1/4 SE 1/4 Section 21	1S	13E	312984	611
Kay 2	1732	131-132	SW 1/4 SE 1/4 Section 21	1S	13E	312985	612
Kay 3	1732	133-134	SW 1/4 SE 1/4 Section 21	1S	13E	312986	613
Kay 5	1732	137-138	NE 1/4 Section 34	1S	13E	312988	614
Kay 6	1732	139-140	NW 1/4 Section 22	1S	13E	312989	615
Kay 7	1732	141-142	NE 1/4 Section 34	1S	13E	312990	616
Kay 8	1732	143-144	NW 1/4 Section 22	1S	13E	312991	617
Kay 9	1732	145-146	NE 1/4 Section 34	1S	13E	312992	618
Kay 10	1762	147-148	NW 1/4 Section 22	1S	13E	312993	619
Kay 11	1732	149-150	NE 1/4 SE 1/4 Section 21	1S	13E	312994	620
Kay 12	1732	151-152	NW 1/4 SW 1/4 Section 22	1S	13E	312995	621
Kay 13	1732	153-154	SE 1/4 Section 34	1S	13E	312996	622
Kay 14	1732	155-156	SW 1/4 Section 22	1S	13E	312997	623
Kay 18	1732	163-164	NE $\frac{1}{4}$ NW 1/4 Section 22	1S	13E	313001	624
Kay 19E	1732	165-166	NE 1/4 Section 22	1S	13E	313002	625
Kay 19W	1732	167-168	NE 1/4 Section 22	1S	13E	313003	626
Kay 20E	1732	169-170	NE 1/4 NW 1/4 Section 22	1S	13E	313004	627
Kay 20W	1732	171-172	NE 1/4 NW 1/4 Section 22	1S	13E	313005	628
Kay 21E	1732	173-174	NE 1/4 NW 1/4 Section 22	1S	13E	313006	629
Kay 21W	1732	175-176	NE 1/4 NW 1/4 Section 22	1S	13E	313007	630
Kay 22	1732	177-178	NE 1/4 NW 1/4 Section 22	1S	13E	313008	631
Kay 81	1732	179-180	NE 1/4 NW 1/4 Section 21	1S	13E	313009	632
Kay 82	1732	181-182	NW 1/4 Section 21	1S	13E	313010	633
Kay 83	1732	183-184	NE 1/4 NW 1/4 Section 21	1S	13E	313011	634
Kay 84	1732	185-186	NW 1/4 Section 21	1S	13E	313012	635
Kay 85	1732	187-188	NE 1/4 NW 1/4 Section 21	1S	13E	313013	636
Kay 86	1732	189-190	NW 1/4 Section 21	1S	13E	313014	637
Kay 87	1732	191-192	NE 1/4 NW $\frac{1}{4}$ SW 1/4 SE 1/4 Sect	1S	13E	313015	638
Kay 88	1732	193-194	NW 1/4 SW 1/4 Section 21	1S	13E	313016	639
Kay 129	1732	195-196	NE 1/4 Section 20	1S	13E	313017	640
Kay 130	1732	197-198	NE 1/4 Section 20	1S	13E	313018	641
Kay 131	1732	199-200	NE 1/4 Section 20	1S	13E	313019	642
Kay 132	1732	201-202	NE 1/4 Section 20	1S	13E	313020	643
Kay 133	1732	203-204	NE 1/4 Section 20	1S	13E	313021	644
Kay 134	1732	205-206	NE 1/4 Section 20	1S	13E	313022	645
Kay 135	1732	207-208	NE 1/4 SE 1/4 Section 20	1S	13E	313023	646
Kay 136	1732	209-210	NE 1/4 SE 1/4 Section 20	1S	13E	313024	647
Kay 137	1732	211-212	SE 1/4 Section 20	1S	13E	313025	648
Kay 138	1732	213-214	SE 1/4 Section 20	1S	13E	313026	649
Kay 141	1732	215-216	SE 1/4 Section 20	1S	13E	313027	650
Kay 142	1732	217-218	SE 1/4 Section 20	1S	13E	313028	651
Kay 143	1732	219-220	SE 1/4 Section 20	1S	13E	313029	652
Kay 145	1732	221-222	SE 1/4 Section 20	1S	13E	313030	653
Kay 146	1732	223-224	SE 1/4 Section 20	1S	13E	313031	654

RECEIVED  
BLM STATE OFFICE

25/50



Exhibit A

Name of Claim	Book of Records	Page	G&SRB&M Section	Township	Range	AMC	
Margaret 235	560	729	SW 1/4 SE 1/4 Section 22	1S	13E	45919	710
Margaret 236	574	604	SW 1/4 Section 22	1S	13E	45920	711
Margaret 237	560	731	SW 1/4 SE 1/4 Section 22	1S	13E	45921	712
Margaret 238	560	732	SW 1/4 Section 22	1S	13E	45922	713
Margaret 239	560	733	NE 1/4 NW 1/4 Section 27	1S	13E	45923	714
Margaret 240	560	734	NW 1/4 Section 27	1S	13E	45924	715
Margaret 241	560	735	NE 1/4 NW 1/4 Section 27	1S	13E	45925	716
Margaret 242	574	605	NW 1/4 Section 27	1S	13E	45926	717
Margaret 243	560	737	NE 1/4 NW 1/4 Section 27	1S	13E	45927	718
Margaret 244	574	606	NW 1/4 Section 27	1S	13E	45928	719
Margaret 245	560	739	NE 1/4 NW 1/4 Section 27	1S	13E	45929	720
Margaret 246	560	740	NW 1/4 Section 27	1S	13E	45930	721
Margaret 247	559	896	SW 1/4 Section 23	1S	13E	45931	722
Margaret 248	574	607	SE 1/4 Section 22	1S	13E	45932	723
Margaret 249	561	578	SW 1/4 Section 23	1S	13E	45933	724
Margaret 250	561	579	SE 1/4 Section 22	1S	13E	45934	725
Margaret 251	561	580	SW 1/4 Section 23	1S	13E	45935	726
Margaret 252	561	581	SE 1/4 Section 22	1S	13E	45936	727
Margaret 253	561	582	NW 1/4 Section 26	1S	13E	45937	728
Margaret 254	561	583	NE 1/4 Section 27	1S	13E	45938	729
Margaret 255	561	584	NW 1/4 Section 26	1S	13E	45939	730
Margaret 256	561	585	NE 1/4 Section 27	1S	13E	45940	731
Margaret 257	561	586	NW 1/4 Section 26	1S	13E	45941	732
Margaret 258	561	587	NE 1/4 Section 27	1S	13E	45942	733
Margaret 259	561	588	NW 1/4 Section 26	1S	13E	45943	734
Margaret 260	561	589	NE 1/4 Section 27	1S	13E	45944	735
Margaret 261	560	741	SW 1/4 SE 1/4 Section 27	1S	13E	45945	736
Margaret 262	560	742	SW 1/4 Section 27	1S	13E	45946	737
Margaret 263	560	743	SW 1/4 SE 1/4 Section 27	1S	13E	45947	738
Margaret 264	560	744	SW 1/4 Section 27	1S	13E	45948	739
Margaret 265	561	590	SW 1/4 Section 26	1S	13E	45949	740
Margaret 266	561	591	SE 1/4 Section 27	1S	13E	45950	741
Margaret 267	561	592	SW 1/4 Section 26	1S	13E	45951	742
Margaret 268	561	593	SE 1/4 Section 27	1S	13E	45952	743
Margaret 269	560	745	SW 1/4 SE 1/4 Section 27	1S	13E	45953	744
Margaret 270	560	746	SW 1/4 Section 27	1S	13E	45954	745
Margaret 271	560	747	SW 1/4 SE 1/4 Section 27	1S	13E	45955	746
Margaret 272	560	748	SW 1/4 Section 27	1S	13E	45956	747
Margaret 273	561	594	SW 1/4 Section 26	1S	13E	45957	748
Margaret 274	561	595	SE 1/4 Section 27	1S	13E	45958	749
Margaret 275	561	596	SW 1/4 Section 26	1S	13E	45959	750
Margaret 276	561	596	SE 1/4 Section 27	1S	13E	45960	751
Margaret 277	561	596	SW 1/4 SE 1/4 Section 26	1S	13E	45961	752
Margaret 278	561	597	SW 1/4 SE 1/4 Section 26	1S	13E	45962	753
Margaret 279	561	598	SW 1/4 SE 1/4 Section 26	1S	13E	45963	754
Margaret 280	561	599	SW 1/4 SE 1/4 Section 26	1S	13E	45964	755
Margaret 281	561	600	NE 1/4 NW 1/4 Section 26	1S	13E	45965	756
Margaret 282	561	603	NE 1/4 NW 1/4 Section 26	1S	13E	45966	757
Margaret 283	567	542	NE 1/4 NW 1/4 Section 26	1S	13E	45967	758
Margaret 284	567	543	NE 1/4 NW 1/4 Section 26	1S	13E	45968	759
Margaret 285	567	544	NW 1/4 SW 1/4 Section 23	1S	13E	45969	760
Margaret 286	567	545	SW 1/4 SE 1/4 Section 23	1S	13E	45970	761
Margaret 287	564	540	SW 1/4 SE 1/4 Section 23	1S	13E	45971	762
Margaret 305	565	739	NE 1/4 NW 1/4 Section 23	1S	13E	45985	763
Margaret 306	565	740	NW 1/4 Section 35	1S	13E	45986	764

55/62



Exhibit A

Name of Claim	Book of Records	Page	G&SRB&M Section	Township	Range	AMC	
Resolution No. 22	Dkt 1715	536	S½SW¼SW¼34	1S	13E	355477	820
East No. 9A	2001	886	SW1/429,SE1/429	1S	13E	355529	821
Sun #62A	2001	899	SW1/428	1S	13E	355534	822
Sun #63A	2001	901	SW1/428	1S	13E	355535	823
Sun #64A	2001	903	SW&SE1/428	1S	13E	355536	824
Dan 1	2002	868	SE1/4 3	2S	12E	356180	825
Dan 2	2002	869	SE1/42	2S	12E	356181	826
Dan 3	2002	870	SW1/411	2S	12E	356182	827
Dan 4	2002	871	SE1/4NE1/411	2S	12E	356183	828
Dan 5	2002	872	NW1/4SW1/412,NEWSE1/411	2S	12E	356184	829
Dan 6	2002	873	SE1/4SW1/4 36	1S	12E	356185	830
Dan 7	2002	874	SE1/4SW1/4 36	1S	12E	356186	831
Dan 8	2002	875	SW1/4SE1/4 1,NE1/4 12	2S	12E	356187	832
Dan 9	2002	876	SE1/4SW1/4 1,NE1/4 12	2S	12E	356188	833
Dan 10	2002	877	SE1/4 1	2S	12E	356189	834
Dan 11	2002	878	NE1/412	2S	12E	356190	835
Dan 12	2002	879	NE1/412	2S	12E	356191	836
Dan 13	2002	880	SE1/41,NE1/412	2S	12E	356192	837
Dan 14	2002	881	NE1/4SE1/412	2S	12E	356193	838
Dan 15	2002	882	NE1/4SE1/412	2S	12E	356194	839
Dan 16	2002	883	NE1/412	2S	12E	356195	840
Dan 17	2002	884	SW1/4 1	2S	12E	356196	841
Dan 18	2002	885	SW1/4SE1/4 1	2S	12E	356197	842
Dan 19	2002	886	NW1/411	2S	12E	356198	843
Dan 20	2002	887	SW1/411	2S	12E	356199	844
Dan 21	2002	888	NW1/4SW1/411	2S	12E	356200	845
Dan 22	2002	889	NW1/4SW1/411	2S	12E	356201	846
Dan 23	2002	890	NW1/4SW1/411	2S	12E	356202	847
Dan 24	2002	891	NW1/4NE1/4 2	2S	12E	356203	848
Legal Tender 1	2003	12154	North West 1/4 Section 1	2S	12E	356884	849
Legal Tender 2	2003	12155	North West 1/4 Section 1	2S	12E	356885	850
Legal Tender 3	2003	12156	South West 1/4 Section 1	2S	12E	356886	851
Legal Tender 4	2003	12157	South West 1/4 Section 1	2S	12E	356887	852
Legal Tender 5	2003	12158	North West 1/4 Section 1	2S	12E	356888	853
Legal Tender 6	2003	12159	North West 1/4 Section 1	2S	12E	356889	854
Legal Tender 7	2003	12160	North West 1/4 Section 1	2S	12E	356890	855
Legal Tender 8	2003	12161	North West 1/4 Section 1	2S	12E	356891	856
Legal Tender 9	2003	12162	South East 1/4 Section 1	2S	12E	356892	857
Legal Tender 10	2003	12163	South East 1/4 Section 1	2S	12E	356893	858
Legal Tender 11	2003	12164	North East 1/4 Section 1	2S	12E	356894	859
Legal Tender 12	2003	12165	North East 1/4 Section 1	2S	12E	356895	860
Legal Tender 13	2003	12066	South West 1/4 Section 6	2S	13E	356865	861
Legal Tender 14	2003	12167	South West 1/4 Section 6	2S	13E	356866	862
Legal Tender 15	2003	12168	South West 1/4 Section 6	2S	13E	356867	863
Legal Tender 16	2003	12169	South East 1/4 Section 6	2S	13E	356896	864
Legal Tender 17	2003	12170	North West 1/4 Section 6	2S	13E	356868	865
Legal Tender 18	2003	12171	North West 1/4 Section 6	2S	13E	356869	866
Legal Tender 19	2003	12172	South West 1/4 Section 32	1S	13E	356897	867
Legal Tender 20	2003	12173	South East 1/4 Section 32	1S	13E	356870	868
Legal Tender 21	2003	12174	South East 1/4 Section 33	1S	13E	356871	869
Legal Tender 22	2003	12175	South East 1/4 Section 32	1S	13E	356872	870
Legal Tender 23	2002	69016	North West 1/4 Section 32	1S	13E	356933	871
Galaxy No. 1	2004	2354	SW1/41	2S	12E	359395	872
Gladiator No. 1	2004	2355	NW¼32	2S	12E	359396	873
Gladiator No. 2	2004	2356	NW¼NE¼32	2S	13E	359397	874

Exhibit A

Name of Claim	Book of Records	Page	G&SRB&M Section	Township	Range	AMC	
Mud Springs #14	2010	101320	NE 1/4 Section 31	1S	14E	402511	930
Mud Springs #15	2010	101321	NW 1/4 Section 31	1S	14E	402512	931
Mud Springs #16	2010	101322	NW 1/4 Section 31	1S	14E	402513	932
Mud Springs #17	2010	101323	NW 1/4 Section 31	1S	14E	402514	933
Mud Springs #18	2010	101324	NW 1/4 Section 31	1S	14E	402515	934
Mud Springs #19	2010	101325	NE 1/4 Section 31	1S	14E	402516	935
Mud Springs #20	2010	101326	NE 1/4 Section 31	1S	14E	402517	936
Mud Springs #21	2010	101327	NE 1/4 Section 31	1S	14E	402518	937
Mud Springs #22	2010	101328	NE 1/4 Section 31	1S	14E	402519	938
Mud Springs #23	2010	101329	NW 1/4 Section 31	1S	14E	402520	939
Mud Springs #24	2010	101330	NW 1/4 Section 31	1S	14E	402521	940
Mud Springs #25	2010	101331	NW Section 31	1S	14E	402522	941
Mud Springs #26	2010	101332	NW 1/4 Section 31	1S	14E	402523	942
Mud Springs #27	2010	101333	NE 1/4 Section 31	1S	14E	402524	943
Mud Springs #28	2010	101334	NE 1/4 Section 31	1S	14E	402525	944
Mud Springs #29	2010	101335	SE 1/4 Section 31	1S	14E	402526	945
Mud Springs #30	2010	101336	SE 1/4 Section 31	1S	14E	402527	946
Mud Springs #31	2010	101337	SW 1/4 Section 31	1S	14E	402528	947
Mud Springs #32	2010	101338	SW 1/4 Section 31	1S	14E	402529	948
Mud Springs #33	2010	101339	SW 1/4 Section 31	1S	14E	402530	949
Mud Springs #34	2010	101340	SW 1/4 Section 31	1S	14E	402531	950
Mud Springs #35	2010	101341	SE 1/4 Section 31	1S	14E	402532	951
Mud Springs #36	2010	101342	SE 1/4 Section 31	1S	14E	402533	952
Mud Springs #37	2010	101343	SE 1/4 Section 31	1S	14E	402534	953
Mud Springs #38	2010	101344	SE 1/4 Section 31	1S	14E	402535	954
Mud Springs #39	2010	101345	SW 1/4 Section 31	1S	14E	402536	955
Mud Springs #40	2010	101346	SW 1/4 Section 31	1S	14E	402537	956
Mud Springs #41	2010	101347	SW 1/4 Section 31	1S	14E	402538	957
Mud Springs #42	2010	101348	SW 1/4 Section 31	1S	14E	402539	958
Mud Springs #43	2010	101349	SE 1/4 Section 31	1S	14E	402540	959
Mud Springs #44	2010	101350	SE 1/4 Section 31	1S	14E	402541	960
Roadside #1	2011	122230	SE 1/4 Section 29	1S	13E	405551	961
Roadside #2	2011	122231	SE 1/4 Section 29	1S	13E	405552	962
Roadside #3	2011	122232	SE 1/4 Section 29	1S	13E	405553	963
Roadside #4	2011	122233	SW1/4 Section 28	1S	13E	405554	964
Roadside #5	2011	122234	SW1/4 Section 28	1S	13E	405555	965
Oak 40	2011	122235	SW1/4 Section 28	1S	13E	405556	966

RECEIVED  
 BLM AZ STATE OFFICE  
 2011 AUG - 3 A 10: 10  
 PHOENIX, ARIZONA

37/10



United States Department of the Interior  
 Bureau of Land Management  
 LANDS/RECREATION & PLANNING  
 ONE N CENTRAL AVE  
 PHOENIX, AZ 85004 -2203  
 Phone: 602-417-9200

Receipt

No: 2395586

<b>Transaction #:</b> 2470702	
<b>Date of Transaction:</b> 08/03/2011	
<b>CUSTOMER:</b>	
RESOLUTION COPPER MINING LLC 102 W MAGMA HEIGHTS DR SUPERIOR, AZ 85173-2523 US	

LINE #	QTY	DESCRIPTION	REMARKS	UNIT PRICE	TOTAL
1	1.00	LOCATABLE MINERALS / MINING CLAIMS-NOT NEW-UNADJUD, ONE AUTH NO. ONLY / MINING CLAIM MONEY RECEIVED CASES: AMC366558/\$175980.00	MAINT (1257) 2012	- n/a -	175980.00
<b>TOTAL:</b>					<b>\$175,980.00</b>

PAYMENT INFORMATION			
1	AMOUNT:	175840.00	POSTMARKED: N/A
	TYPE:	CHECK	RECEIVED: 08/03/2011
	CHECK NO:	0000012902	
	NAME:	RESOLUTION COPPER MINING LLC 102 W MAGMA HEIGHTS DR SUPERIOR AZ 85173-2523 US	
2	AMOUNT:	140.00	POSTMARKED: N/A
	TYPE:	CHECK	RECEIVED: 08/03/2011
	CHECK NO:	3326	
	NAME:	CORNERSTONE LANDS DLM LLC 11280N SHADOW VISTA PL ORO VALLEY AZ 85742 US	

REMARKS

This receipt was generated by the automated BLM Collections and Billing System and is a paper representation of a portion of the official electronic record contained therein.

AMC 60069

Amc 355529

46919

356180

45684

356865

312984

356884

315168

356933

316548

357097

347702

359395

348024

362903

355456

365450

July 13, 2010

United States Department of Interior  
BUREAU OF LAND MANAGEMENT  
Arizona State Office  
Records Section  
One North Central  
Suite 800  
Phoenix, Arizona 85004

**NOTICE OF INTENT TO HOLD**  
**ANNUAL CLAIM MAINTENANCE FEES for 2010/2011,**  
**By RESOLUTION COPPER MINING LLC.**

To Whom It May Concern:

The Final Rule as published in the Federal Register implements provisions of the Interior Department and related agencies, Appropriations Act of 2003 (the "Act") that requires an annual rental fee of \$140.00 for each unpatented mining claim and site located and held under the General Mining Law of 1872.

This will serve as notice that **RESOLUTION COPPER MINING LLC.**, a Delaware Corporation, whose address for purposes of this filing is **105 Magma Heights, Superior, Arizona 85273** intends to hold the mining claims and /or mill sites described in **Exhibit A** attached hereto for the assessment years 2010/2011, by payment of the annual claim maintenance fee of \$140.00 per claim or site. Payment of **\$125,720.00** is made herewith for such assessment year for each of the unpatented lode claims and sites. The name, BLM serial number, book and page or index number of recording of the location notice is official records of Pinal County, Arizona, of which are set forth in **Exhibit A** attached hereto and by this reference incorporated herein.

Sincerely,



**Richard Lock**  
**Managing Director**  
**RESOLUTION COPPER COMPANY**  
**Manager**  
**RESOLUTION COPPER MINING LLC.**

Telephone 520-689-3341

Cc: file

NO. OF CLAIMS  
AMOUNT  
RECEIPT NO.  
INIT.

898  
125,720  
2175535  
AMC

**\*\* BLM-ASO\*\***

*A Limited Liability Company*

RECEIVED  
BLM ARIZONA STATE OFFICE  
2010 JUL 22 A 10:35  
PHOENIX, ARIZONA

ENTERED INTO COMPUTER

JUL 27 2010 PB

Exhibit A

**RESOLUTION COPPER MINING LLC  
NOTICE OF INTENT TO HOLD THE FOREGOING UNPATENTED MINING CLAIMS  
FOR THE YEARS 2010/2011**

Name of Claim	Book of Records	Page	G&SRB&M Section	Township	Range	AMC	
Red Brick 1 (Placer)	38	262	NW1/4 4	2S	12E	60069	1
Apex amended	41	72	SW1/4 25	1S	12E	60083	2
Ash No. 1	40	272	SE 1/4 25	1S	12E	60084	3
Ash No. 6	40	276	NE1/4NW1/4 29	1S	13E	60085	4
Ash No. 8	40	278	NE1/4SE1/4SW1/4NW1/4 30	1S	13E	60086	5
Ash No. 9	40	279	NE1/4SE1/4 25	1S	12E	60087	6
Ash No. 10	40	280	NE1/4SE1/4 25	1S	12E	60088	7
Ash No. 11	40	281	NE1/4 25	1S	12E	60089	8
Ash No. 12	40	282	NE1/4 25, NW1/4 30	1S	12E	60090	9
Ash No. 13	40	283	NW1/4NE1/4 30, NW1/4 29	1S	13E	60091	10
Ash No. 14	40	284	NW1/4 29	1S	13E	60092	11
Ash No. 15	40	285	NW1/4NE1/4 29	1S	13E	60093	12
Ash No. 16 amended	42	179	NW1/4NE1/4SE1/4SW1/4 25	1S	12E	60094	13
Ash No. 17	Dkt362	255	NE1/4 29	1S	13E	60095	14
Ash No. 18	Dkt362	256	NW1/4NE1/4 29	1S	13E	60096	15
Ash No. 19	Dkt362	257	NW1/4 29	1S	13E	60097	16
Ash No. 20	Dkt362	258	NW1/4 29	1S	13E	60098	17
Ash No. 21	Dkt362	259	NW1/4 29	1S	13E	60099	18
Ash No. 22	Dkt362	260	NW1/4NE1/4 30	1S	13E	60100	19
Ash No. 23	Dkt362	261	NE1/4 30	1S	13E	60101	20
Ash No. 24	Dkt362	262	NW1/4NE1/4 30	1S	13E	60102	21
Ash No. 25	Dkt362	263	NW1/4 30	1S	13E	60103	22
Ash No. 26	Dkt362	264	NE1/4 25	1S	12E	60104	23
Ash No. 27	Dkt362	265	NE1/4 25	1S	12E	60105	24
Ash No. 28	Dkt362	266	NE1/4 25	1S	12E	60106	25
Ash No. 29	Dkt362	267	NW1/4NE1/4 25	1S	12E	60107	26
Russ No. 8	Dkt687	360	NW1/4 25	1S	12E	60108	27
Russ No. 9	Dkt687	361	NW1/4 25	1S	12E	60109	28
Russ No. 10	Dkt687	362	NW1/4 25	1S	12E	60110	29
Russ No. 11	Dkt687	363	NW1/4 25	1S	12E	60111	30
Russ No. 12	Dkt687	364	NW1/4NE1/4 25	1S	12E	60112	31
Russ No. 13	Dkt687	365	NE1/4 26, SE1/4 23	1S	12E	60113	32
Russ No. 14	Dkt687	366	NE1/4 26, SE1/4 23	1S	12E	60114	33
Russ No. 15	Dkt687	367	NW1/425, NE1/426, SE1/423, SW1/4	1S	12E	60115	34
Russ No. 16	Dkt687	368	NW1/4 25, SW1/4 24	1S	12E	60116	35
Russ No. 17A	Dkt693	225	NW1/4 25, SW1/4 24	1S	12E	60117	36
Russ No. 18A	Dkt693	226	NW1/4 25, SW1/4 24	1S	12E	60118	37
Russ No. 19A	Dkt693	227	NW1/4 25, SW1/4 24	1S	12E	60119	38
Russ No. 20A	Dkt693	228	SE1/4SW1/4 24, NW1/4NE1/4 25	1S	12E	60120	39
Russ No. 21	Dkt687	373	SE1/4 24, NE1/4 25	1S	12E	60121	40
Russ No. 22	Dkt687	374	SE1/4 24, NE1/4 25	1S	12E	60122	41
Russ No. 23	Dkt687	375	SE1/4 24, NE1/4 25	1S	12E	60123	42
Russ No. 24	Dkt687	376	SE1/4 24, NE1/4 25	1S	12E	60124	43
Black Foot No. 1	F	351	SW1/4SE1/4 25	1S	12E	60125	44
Black Rock No. 1	41	73	SW1/4 25	1S	12E	60201	45
Hard Rock N. 8	H	461	SE1/4 36	1S	12E	60126	46
Hard Rock No. 13	39	43	SE1/4 36	1S	12E	60129	47
Hard Rock No. 14	39	44	SE1/4 36	1S	12E	60130	48
Monarch No. 1	F	354	SE1/4SW1/4 36	1S	12E	60131	49

60201

PIONEER X. ARIZONA



Exhibit A

Name of Claim	Book of Records	Page	G&SRB&M Section	Township	Range	AMC	
Nadene amended	41	75	SE1/4 36	1S	12E	60132	50
Nadene No. 1 amended	41	74	SE1/4 36	1S	12E	60133	51
Oak No. 9	34	69	NW1/4SE1/4SW1/4	1S	13E	60136	52
Oak No. 18	34	391	SW1/4 32	1S	13E	60141	53
Oak No. 19	34	392	SW1/4 32	1S	13E	60142	54
Oak No. 20 amended	2002	66912	SW1/4, 32	1S	13E	60143	55
Oak No. 21	34	394	SW1/4 32,SE1/4SW1/4 31	1S	13E	60144	56
Oak No. 22	34	395	SW1/432,SE1/4SW1/431	1S	13E	60145	57
Oak No. 23	34	396	SW1/432,SE1/4SW1/431	1S	13E	60146	58
Oak No. 24	34	397	SW1/431	1S	12E	60147	59
Oak No. 25	34	398	SE1/436	1S	12E	60148	60
Oak No. 26	34	399	SE1/436	1S	12E	60149	61
Oak No. 27	34	400	SE1/436	1S	12E	60150	62
Pine No. 1	Dkt717	441	NW1/4SW1/436	1S	12E	60151	63
Pine No. 2	Dkt717	442	NW1/4NE1/4SE1/4SW1/436	1S	12E	60152	64
Pine No. 3	Dkt717	443	NE1/4SE1/436	1S	12E	60153	65
Pine No. 4	Dkt717	444	NE1/4SE1/436	1S	12E	60154	66
Pine No. 5	Dkt717	445	NE1/4SE1/436	1S	12E	60155	67
Pine No. 6	Dkt717	446	NE1/4SE1/436	1S	12E	60156	68
Pine No. 7	Dkt717	447	NE1/4SE1/436	1S	12E	60157	69
Pine No. 8	Dkt717	448	NE1/436	1S	12E	60158	70
Pine No. 9	Dkt717	449	NE1/436	1S	12E	60159	71
Oak No. 33	Dkt198	499	NE1/429	1S	13E	60160	72
Oak No. 34	Dkt198	500	NE1/429	1S	13E	60161	73
Oak No. 35	Dkt198	501	NE1/429,NW1/428	1S	13E	60162	74
Oak No. 36	Dkt198	502	NW1/428	1S	13E	60163	75
Oak No. 37	Dkt198	503	NW1/428	1S	13E	60164	76
Oak No. 38 amended	2001	30896	NW1/4SW1/428	1S	13E	60165	77
Oak No. 39 amended	2001	30889	NW1/4SW1/428	1S	13E	60166	78
Oak No. 41 amended	2001	30893	NE1/4SE1/429	1S	13E	60168	79
Oak No. 42 Amended	2001	30895	NE1/4SE1/429	1S	13E	60169	80
Oak No. 43	Dkt198	509	SE1/429NE1/432	1S	13E	60170	81
Oak No. 44	Dkt198	510	NE1/432	1S	13E	60171	82
Palace No. 1 amended	41	71	NW1/4SW1/425	1S	12E	60172	83
Ace amended	2002	66913	NE1/4, 1	2S	12E	60173	84
Ace 1	Dkt142	525	NE1/41	2S	12E	60174	85
Ace 2	Dkt142	526	NE1/41	2S	12E	60175	86
Ace 3	Dkt142	527	NE1/4SE1/41	2S	12E	60176	87
Ace 4	Dkt142	528	NE1/4SE1/41	2S	12E	60177	88
Ace 5	Dkt142	529	NE1/4SE1/41	2S	12E	60178	89
Ace 6	Dkt142	530	SE1/41	2S	12E	60179	90
Alto amended	2002	66914	NW1/4, 1	2S	12E	60180	91
Alto No. 1 amended	2002	66915	NW1/4, 1	2S	12E	60181	92
Alto No. 2 amended	2002	66916	NW1/41	2S	12E	60182	93
Alto No. 3 amended	2002	66917	NW1/41	2S	12E	60183	94
Alto No. 4	39	615	NW1/4SW1/41	2S	12E	60184	95
Alto No. 5	39	616	SW1/41	2S	12E	60185	96
Alto No. 7	39	618	NW1/4NE1/4SE1/4SW1/41	2S	12E	60187	97
Alto No. 8 amended	2002	66918	NW1/4, 1	2S	12E	60188	98
Alto No. 9 amended	2002	66919	NW1/4, 1	2S	12E	60189	99
Alto No. 10 amended	2002	66920	NW1/4, 1	2S	12E	60190	100
Alto No. 11	39	622	NW1/4NE1/41	2S	12E	60191	101
Arizona	39	396	SW1/42,NWV1/411	2S	12E	60192	102
Big Ledge amended	41	190	NE1/4SE1/42	2S	12E	60193	103
Wes No. 1	Dkt711	280	NW1/426	1S	12E	60195	104

Exhibit A

Name of Claim	Book of Records	Page	G&SRB&M Section	Township	Range	AMC	
Wes No.2	Dkt711	281	NW1/4NE1/426	1S	12E	60196	105
Brooklyn amended # 2	40	36	SE1/42	2S	12E	60197	106
Chicago amended	39	399	SW1/42	2S	12E	60198	107
Gardner amended #2	46	20	NW1/4SW1/42,NE1/4SE1/43	2S	12E	60199	108
Gussie amended	34	184	NW1/4SW1/42	2S	12E	60200	109
Hard Rock No. 2	41	193	NE1/42	2S	12E	60203	110
Hard Rock No. 6	H	457	SW1/41,NE1/4SE1/42	2S	12E	60204	111
Hard Rock No. 7	H	460	NE1/42	2S	12E	60205	112
Hard Rock No. 11	36	60	NW1/4SW1/41,NE1/4SE1/42	2S	12E	60206	113
Hard Rock No. 12	36	61	NE1/42,NW1/41	2S	12E	60207	114
Horn Silver amended	41	191	NE1/42	2S	12E	60208	115
Horn Silver No. 1	41	195	NE1/42	2S	12E	60209	116
Jane	41	192	NE1/42	2S	12E	60210	117
Johnnie (Little) amended	34	185	NW1/42,NE1/4 3	2S	12E	60211	118
Katie amended	246	21	NW1/42,NE1/4 3	2S	12E	60212	119
Legal-Tender amend #2	41	189	NE1/4NW1/4 2	2S	12E	60213	120
Libbie amended #2	34	186	SW1/4 2	2S	12E	60214	121
Libbie (No.1 amended	34	187	SW1/4 2	2S	12E	60215	122
Libbie No. 2 amended	34	188	SW1/4 2	2S	12E	60216	123
Maggie	39	397	NW1/4 2	2S	12E	60218	124
Michigan amended	39	400	SW1/4 2	2S	12E	60219	125
New York amended #2	40	35	SE1/4 2	2S	12E	60220	126
Rube amended	34	189	SW1/4 2	2S	12E	60221	127
Ruby amended #2	34	190	NW1/4SW1/4 2	2S	12E	60222	128
Sallie	34	195	NW1/42,NE1/4 3	2S	12E	60223	129
Apache Leap	26	353	SW1/41,SE1/4 2	2S	12E	60224	130
Cobre Verde	39	213	NW1/4NE1/4 11	2S	12E	60225	131
Cobre Verde No.1	1/AM/MI	252	NW1/4NE1/4 11	2S	12E	60226	132
Connecting Link	1/AM/MI	313	SW1/41,NW1/4NE1/4 12	2S	12E	60227	133
Connecting Link No. 1	1/AM/MI	204	NW1/4NE1/4 11	2S	12E	60228	134
Connecting Link No. 2	1/AM/MI	205	NE1/4 11,SE1/4 2	2S	12E	60229	135
Connecting Link No. 3	1/AM/MI	206	NE1/4 11,SE1/4 2	2S	12E	60230	136
Connecting Link No. 4	1/AM/MI	207	NE1/4 11,NW1/4 12,SE1/4 2	2S	12E	60231	137
Dacite No. 12	39	69	SE1/412	2S	12E	60238	138
Dacite No. 13	39	70	SW1/47	2S	13E	60239	139
San Juan	D	42	SE1/4SW1/42	2S	12E	60244	140
South Syndicate No. 1	40	256	SE1/41	2S	12E	60245	141
South Syndicate No. 2	40	259	SE1/41	2S	12E	60246	142
South Syndicate No. 3	40	260	SE1/41	2S	12E	60247	143
South Syndicate No. 4	40	261	SE1/41	2S	12E	60248	144
South Syndicate No. 5	40	262	SW1/46	2S	13E	60249	145
Sun #2	DktS09	313	NW1/4NE1/432	1S	13E	60250	146
Sun #3	Dkt509	314	NE1/432	1S	13E	60251	147
Sun #4	Dkt509	315	NW1/4NE1/4SW1/4SE1/432	1S	13E	60252	148
Sun #5	Dkt509	316	NE1/42	1S	13E	60253	149
Sun #6	Dkt509	317	SW1/4SE1/432	1S	13E	60254	150
Sun #7	Dkt509	318	SE1/432	1S	13E	60255	151
Sun #8	Dkt509	319	SW1/4SE1/432	1S	13E	60256	152
Sun #9	DktS09	320	SE1/432	1S	13E	60257	153
Sun #10	Dkt509	321	SW1/4SE1/432	1S	13E	60258	154
Sun #11	Dkt 509	322	SE1/432	1S	13E	60259	155
Sun #12	Dkt509	323	SW1/4SE1/432	1S	13E	60260	156
Sun #13	Dkt509	324	SE1/42	1S	13E	60261	157
Sun #14	Dkt509	325	NW1/46	2S	13E	60262	158
Sun #15	Dkt509	326	NW1/4NE1/46	2S	13E	60263	159

Exhibit A

Name of Claim	Book of Records	Page	G&SRB&M Section	Township	Range	AMC	
Sun #16	Dkt509	327	NW1/46	2S	13E	60264	160
Sun #17	Dkt509	328	NW1/4NE1/46	2S	13E	60265	161
Sun #18	Dkt509	329	NW1/46	2S	13E	60266	162
Sun #19	Dkt509	330	NW1/4NE1/46	2S	13E	60267	163
Sun #20	Dkt509	331	NW1/46	2S	13E	60268	164
Sun #21	Dkt509	332	NW1/4NE1/46	2S	13E	60269	165
Sun #22	Dkt509	333	NW1/4SW1/46	2S	13E	60270	166
Sun #23	Dkt509	334	NW1/4NE1/4SE1/4SW1/46	2S	13E	60271	167
Sun #24	Dkt509	335	SW1/46	2S	13E	60272	168
Sun #25	Dkt509	336	SW1/4SE1/46	2S	13E	60273	169
Sun #26	Dkt509	337	SW1/46	2S	13E	60274	170
Sun #27	Dkt509	338	SW1/4SE1/46	2S	13E	60275	171
Sun #28	Dkt509	339	SW1/4SE1/46	2S	13E	60276	172
Sun #29	Dkt509	340	SE1/46	2S	13E	60277	173
Sun #30	Dkt509	341	SE1/46	2S	13E	60278	174
Sun #31	Dkt509	342	SE1/46	2S	13E	60279	175
Sun #32	Dkt509	343	SE1/4NE1/46	2S	13E	60280	176
Sun #33	Dkt509	344	NE1/46	2S	13E	60281	177
Sun #34	Dkt509	345	NE1/46	2S	13E	60282	178
Sun #35	Dkt509	346	NE1/46	2S	13E	60283	179
Sun #36	Dkt509	347	NE1/46	2S	13E	60284	180
Sun #37	Dkt509	348	SE1/432.SW1/433	1S	13E	60285	181
Sun #38	Dkt509	349	SE1/42.SW1/433	1S	13E	60286	182
Sun #40	Dkt509	351	SW1/4SE1/433	1S	13E	60288	183
Sun #41	Dkt509	352	SW1/4SE1/433	1S	13E	60289	184
Sun #44	Dkt509	355	SE1/433	1S	13E	60290	185
Sun #45	Dkt509	356	SE1/433	1S	13E	60291	186
Sun #48	Dkt509	359	SE1/433,SW1/434	1S	13E	60292	187
Sun #49	Dkt509	360	SE1/433,SW1/434	1S	13E	60293	188
Sun #52	Dkt509	363	NW1/428	1S	13E	60294	189
Sun #53	Dkt509	364	NW1/428	1S	13E	60295	190
Sun #54	Dkt509	365	NW/4NE1/428	1S	13E	60296	191
Sun #55	Dkt509	366	NE1/428	1S	13E	60297	192
Sun #56	Dkt509	367	NE1/428	1S	13E	60298	193
Sun #57	Dkt509	368	NE1/428	1S	13E	60299	194
Sun #58	Dkt509	369	NE1/428,NW1/427	1S	13E	60300	195
Sun #59	Dkt509	370	NW1/427	1S	13E	60301	196
Sun #60	Dkt509	371	NW1/427	1S	13E	60302	197
Sun #61	Dkt509	372	NW1/427	1S	13E	60303	198
Sun #62 amended	2001	898	SW1/4NW1/428	1S	13E	60304	199
Sun #63 amended	2001	900	SW1/4NW1/428	1S	13E	60305	200
Sun #64 Amended	2001	902	SE1/4SW1/4NW1/4NE1/428	1S	13E	60306	201
Sun #65 Amended	2001	904	SE1/4NE1/428	1S	13E	60307	202
Sun #66 Amended	2001	905	SE1/4NE1/428	1S	13E	60308	203
Sun #67 Amended	2001	906	SE1/4NE1/428	1S	13E	60309	204
Sun #68	Dkt509	379	SE1/4NE1/428,SW1/4NW1/427	1S	13E	60310	205
Sun #69	Dkt509	380	SW1/4NW1/427	1S	13E	60311	206
Sun #70	Dkt509	381	SW1/4NW1/427	1S	13E	60312	207
Sun #71	Dkt509	382	SW1/4NW1/427	1S	13E	60313	208
Sun #42A	Dkt736	743	SW1/4SE1/433	1S	13E	60314	209
Sun #46 A	Dkt736	744	SE1/433	1S	13E	60315	210
Sun #50A	Dkt736	745	SE1/433,SW1/434	1S	13E	60316	211
Annex	38	118	NW1/41,NE1/41	2S	12E	60362	212
Apes	38	117	NW1/412,NE1/411	2S	12E	60363	213
Broken Hill No. 1	38	157	SW1/4SE1/411	2S	12E	60364	214



Exhibit A

Name of Claim	Book of Records	Page	G&SRB&M Section	Township	Range	AMC	
CobreVerdeNo.2	1/AM/MI	253	NW1/4NE1/411	2S	12E	60365	215
CobreVerdeNo.3	20	605	SE1/4SW1/4NW1/4NE1/411	2S	12E	60366	216
Copper Bell Amended	38	116	NW1/412	2S	12E	60367	217
Illinois amended	1/AM/MI	265	NE1/411	2S	12E	60389	218
Indiana	F	572	NE1/411	2S	12E	60390	219
Iowa	F	573	NE1/411	2S	12E	60391	220
Lead Hill	21	272	NE1/4SE1/411	2S	12E	60392	221
South Syndicate No. 6	40	263	SE1/41.NE1/412	2S	12E	60394	222
South Syndicate No. 7	40	264	NW1/47	2S	13E	60395	223
South Syndicate No. 8	40	265	NW1/47	2S	13E	60396	224
South Syndicate No. 9	40	266	NW1/4NE1/47.SW1/46	2S	13E	60397	225
South Syndicate No. 10	40	267	NW1/4SW1/47	2S	13E	60398	226
South Syndicate No. 11	40	268	NW1/4NE1/4SE1/4SW1/47	2S	13E	60399	227
South Syndicate No. 12	40	269	NW1/4NE1/4SE1/47	2S	13E	60400	228
Touch Not No.2 amended	1/AM/MI	315	NE1/4SE1/412	2S	12E	60401	229
Extension No. 1A	968	22	SW1/47	2S	13E	60402	230
Extension No. 2	40	410	SW1/4SE1/47	2S	13E	60403	231
Extension No. 3	40	411	NE1/47	2S	13E	60404	232
Extension No. 4	40	409	SW1/47.NW1/418	2S	13E	60405	233
Extension No. 5	40	412	SW1/47.NW1/418	2S	13E	60406	234
Extension No. 6	40	413	SW1/47.NW1/4NE1/418	2S	13E	60407	235
Extension No. 7	40	414	SW1/4SE1/4NE1/418	2S	13E	60408	236
Extension No. 8	40	415	SW1/47.NE1/418	2S	13E	60409	237
Extension No. 31	610	71	SE1/47.NE1/418	2S	13E	60433	238
Extension No. 32	610	72	SE1/47	2S	13E	60434	239
Extension No. 33	610	73	SE1/4NE1/47	2S	13E	60435	240
Extension No. 34	610	74	SE1/4NE1/47	2S	13E	60436	241
Extension No. 35	610	75	NE1/47	2S	13E	60437	242
Extension No. 36	610	76	NE1/47	2S	13E	60438	243
Extension No. 37	610	77	NE1/47	2S	13E	60439	244
Extension No. 38	610	78	NE1/47	2S	13E	60440	245
Extension No. 39	610	79	NE1/47.SE1/46	2S	13E	60441	246
Extension No. 40	610	80	NE1/47.SE1/46	2S	13E	60442	247
Extension No. 41	610	81	NE1/47.SE1/46	2S	13E	60443	248
Oak No. 45	Dkt566	177	NW1/429	1S	13E	60452	249
Broken Hill No. 2	38	155	SE1/4SW1/4NW1/411	2S	12E	60453	250
Eric #1	1997-029460	1	NE1/422 & NW1/423	1S	13E	347702	251
Eric #2	1997-029461	1	NE1/422	1S	13E	347703	252
Eric #3	1997-029462	1	NW1/422&NE1/422	1S	13E	347704	253
Eric #4	1997-029463	1	NW1/422	1S	13E	347705	254
Eric #5	1997-029464	1	NE1/421	1S	13E	347706	255
Eric #6	1997-029465	1	NW1/421 & NE1/421	1S	13E	347707	256
Eric #7	1997-029466	1	NW1/421	1S	13E	347708	257
Eric #8	1997-029467	1	NE1/420 & NW1/421	1S	13E	347709	258
Eric #9	1997-029468	1	NE1/420	1S	13E	347710	259
Eric #10	1997-029469	1	SE1/417	1S	13E	347711	260
Eric #11	1997-029470	1	SE1/417&SW1/416	1S	13E	347712	261
Eric #12	1997-029471	1	SW1/416	1S	13E	347713	262
Eric #13	1997-029472	1	SW1/416 & SE1/416	1S	13E	347714	263
Eric #14	1997-029473	1	SE1/416	1S	13E	347715	264
Eric #15	1997-0294 74	1	SW1/415	1S	13E	347716	265
Eric #16	1997-029475	1	SW1/415&S1/415	1S	13E	347717	266
Eric #17	1997-029476	1	SW1/415	1S	13E	347718	267
Eric #18	1997-029477	1	SE1/415&SW1/414	1S	13E	347719	268
Eric #19	1997-029478	1	SW1/414	1S	13E	347720	269

PHOENIX, ARIZONA

Exhibit A

Name of Claim	Book of Records	Page	G&SRB&M Section	Township	Range	AMC	
Eric #20	1997-029479	1	SW¼14	1S	13E	347721	270
Eric #21	1997-029480	1	SW¼14	1S	13E	347722	271
Eric #22	1997-029481	1	SW¼14	1S	13E	347723	272
Eric #23	1997-029482	1	SW¼14	1S	13E	347724	273
Eric #24	1997-029483	1	SW¼14&SE¼15	1S	13E	347725	274
Eric #25	1997-029484	1	SE¼15	1S	13E	347726	275
Eric #26	1997-029485	1	SE¼15	1S	13E	347727	276
Eric #27	1997-029486	1	SE¼15	1S	13E	347728	277
Eric #28	1997-029487	1	SE¼15&SW¼15	1S	13E	347729	278
Eric #29	1997-029488	1	SW¼15	1S	13E	347730	279
Eric #30	1997-029489	1	SW¼15	1S	13E	347731	280
Eric #31	1997-029490	1	SW¼15	1S	13E	347732	281
Eric #32	1997-029491	1	SW¼15	1S	13E	347733	282
Eric #33	1997-029492	1	SW¼16	1S	13E	347734	283
Eric #34	1997-029493	1	SE¼16	1S	13E	347735	284
Eric #35	1997-029494	1	SW¼16 & SE¼16	1S	13E	347736	285
Eric #36	1997-029495	1	SW¼16	1S	13E	347737	286
Eric #37	1997-029496	1	SE¼17 & SW¼16	1S	13E	347738	287
Eric #38	1997-029497	1	SE¼17	1S	13E	347739	288
Eric #39	1997-029498	1	SE¼17	1S	13E	347740	289
Eric #40	1997-029499	1	SE¼17 & SW¼16	1S	13E	347741	290
Eric #41	1997-029500	1	SW¼16	1S	13E	347742	291
Eric #42	1997-029501	1	SW¼16&SE¼16	1S	13E	347743	292
Eric #43	1997-029502	1	SE¼16	1S	13E	347744	293
Eric #44	1997-029503	1	NE¼16&SE¼16	1S	13E	347745	294
Eric #45	1997-029504	1	SW¼16&SE¼16	1S	13E	347746	295
Eric #46	1997-029505	1	SW¼16	1S	13E	347747	296
Eric #47	1997-029506	1	SE¼17&SW¼16	1S	13E	347748	297
Eric #48	1997-029507	1	SE¼17	1S	13E	347749	298
Eric #49	1997-029508	1	NE¼17&SE¼17	1S	13E	347750	299
Eric #50	1997-029509	1	NE¼17,SE¼17,NW¼16,SW¼16	1S	13E	347751	300
Eric #51	1997-029510	1	NW¼16 & SW¼16	1S	13E	347752	301
Eric #52	1997-029511	1	NE¼16,NW¼16,SE¼16,SW¼16	1S	13E	347753	302
Eric #53	1997-029512	1	NW¼16&NE¼16	1S	13E	347754	303
Eric #54	1997-029513	1	NW¼16	1S	13E	347755	304
Eric #55	1997-029514	1	NE¼17&NW¼16	1S	13E	347756	305
Eric #56	1997-029515	1	NE¼17	1S	13E	347757	306
Eric #57	1997-029516	1	NE¼16&SE¼16	1S	13E	347758	307
Eric #58	1997-029517	1	NE¼16&SE¼16	1S	13E	347759	308
Eric #59	1997-029518	1	NW¼15&SW¼15	1S	13E	347760	309
Eric #60	1997-029519	1	SW¼15&NW¼15	1S	13E	347761	310
Eric #61	1997-029520	1	NW¼15&SW¼15	1S	13E	347762	311
Eric #62	1997-029521	1	NW¼15&SW¼15	1S	13E	347763	312
Eric #63	1997-029522	1	NW¼15,SW¼15,SE¼15,NE¼15	1S	13E	347764	313
Eric #64	1997-029523	1	NE¼15&SE¼15	1S	13E	347765	314
Eric #65	1997-029524	1	NE¼15&SE¼15	1S	13E	347766	315
Eric #66	1997-029525	1	NE¼15&SE¼15	1S	13E	347767	316
Eric #67	1997-029526	1	NE¼15,SE¼15,NW¼14,SW¼14	1S	13E	347768	317
Eric #68	1997-029527	1	SW¼14 & NW¼14	1S	13E	347769	318
Eric #69	1997-029528	1	SW¼14&NW¼14	1S	13E	347770	319
Eric #70	1997-029529	1	SW¼14&NW¼14	1S	13E	347771	320
Eric #71	1997-029530	1	SW¼14&NW¼14	1S	13E	347772	321
Eric #72	1997-029531	1	SW¼14 & NW¼14	1S	13E	347773	322
Eric #73	1997-029532	1	NE¼14	1S	13E	347774	323
Eric #74	1997-029533	1	NE¼14	1S	13E	347775	324

TOWN OF ARIZONA

Exhibit A

Name of Claim	Book of Records	Page	G&SRB&M Section	Township	Range	AMC	
Eric #75	1997-029534	1	NW¼14&NE¼14	1S	13E	347776	325
Eric #76	1997-029535	1	NW¼14	1S	13E	347777	326
Eric #77	1997-029536	1	NW¼14	1S	13E	347778	327
Eric #78	1997-029537	1	NW¼14	1S	13E	347779	328
Eric #79	1997-029538	1	NW¼14	1S	13E	347780	329
Eric #80	1997-029539	1	NE¼15&NW¼14	1S	13E	347781	330
Eric #81	1997-029540	1	NE¼15	1S	13E	347782	331
Eric #82	1997-029541	1	NE¼15	1S	13E	347783	332
Eric #83	1997-029542	1	NE¼15	1S	13E	347784	333
Eric #84	1997-029543	1	NW¼15&NE¼15	1S	13E	347785	334
Eric #85	1997-029544	1	NW¼15	1S	13E	347786	335
Eric #86	1997-029545	1	NW¼15	1S	13E	347787	336
Eric #87	1997-029546	1	NW¼15	1S	13E	347788	337
Eric #88	1997-029547	1	NW¼15	1S	13E	347789	338
Eric #89	1997-029548	1	NE¼16	1S	13E	347790	339
Eric #90	1997-029549	1	NE¼16	1S	13E	347791	340
Eric #91	1997-029550	1	NE¼16	1S	13E	347792	341
Eric #92	1997-029551	1	NW¼16 & NE¼16	1S	13E	347793	342
Eric #93	1997-029552	1	NW¼16	1S	13E	347794	343
Eric #94	1997-029553	1	NE¼17&NW¼16	1S	13E	347795	344
Eric #95	1997-029554	1	NE¼17	1S	13E	347796	345
Eric #97	1997-029555	1	NE¼17	1S	13E	347797	346
Eric #98	1997-029556	1	NE¼17	1S	13E	347798	347
Eric #99	1997-029557	1	NE¼17&NW¼16	1S	13E	347799	348
Eric #100	1997-029558	1	NW¼16	1S	13E	347800	349
Eric #101	1997-029559	1	NW¼16&NE¼16	1S	13E	347801	350
Eric #102	1997-029560	1	NW¼16,NE¼16,SW¼9,SE¼9	1S	13E	347802	351
Eric #103	1997-029561	1	NW¼16 & SW¼9	1S	13E	347803	352
Eric #104	1997-029562	1	SE¼8,NE¼17,SW¼9, NW¼16	1S	13E	347804	353
Eric #105	1997-029563	1	SE¼8&NE¼17	1S	13E	347805	354
Eric #106	1997-029564	1	SE¼8	1S	13E	347806	355
Eric #107	1997-029565	1	SE¼8 & SW¼9	1S	13E	347807	356
Eric #108	1997-029566	1	SW¼9	1S	13E	347808	357
Eric #109	1997-029567	1	SW¼9 & SE¼9	1S	13E	347809	358
Eric #110	1997-029568	1	SW¼9 & SE¼9	1S	13E	347810	359
Eric #111	1997-029569	1	SW¼9	1S	13E	347811	360
Eric #112	1997-029570	1	SE¼8 & SW¼9	1S	13E	347812	361
Eric #113	1997-029571	1	SE¼8	1S	13E	347813	362
Eric #114	1997-029572	1	SW¼8,SE¼8,NW¼17,NE¼17	1S	13E	347814	363
Eric #115	1997-029573	1	NE¼8,SE¼8,NW¼8,SW¼8	1S	13E	347815	364
Eric #116	1997-029574	1	SE¼8	1S	13E	347816	365
Eric #117	1997-029575	1	SE¼8 " SW¼9	1S	13E	347817	366
Eric #118	1997-029576	1	SW¼9	1S	13E	347818	367
Eric #119	1997-029577	1	SW¼9 & SE¼9	1S	13E	347819	368
Eric #120	1997-029578	1	SW¼9 & SE¼9	1S	13E	347820	369
Eric #121	1997-029579	1	SW¼9	1S	13E	347821	370
Eric #122	1997-029580	1	SE¼8 & SW¼9	1S	13E	347822	371
Eric #123	1997-029581	1	SE¼8	1S	13E	347823	372
Eric #124	1997-029582	1	NE¼8 & SE¼8	1S	13E	347824	373
Eric #125	1997-029583	1	NE¼8,SE¼8,NW¼9,SW¼9	1S	13E	347825	374
Eric #126	1997-029584	1	NW¼9 & SW¼9	1S	13E	347826	375
Eric #127	1997-029585	1	NE¼9,SE¼9,SW¼9,NW¼9	1S	13E	347827	376
Eric #128	1997-029586	1	NW¼9&NE¼9	1S	13E	347828	377
Eric #129	1997-029587	1	NW¼9	1S	13E	347829	378
Eric #130	1997-029588	1	NE¼8 & NW¼9	1S	13E	347830	379

JUL 22 2010  
 ARIZONA  
 COUNTY



Exhibit A

Name of Claim	Book of Records	Page	G&SRB&M Section	Township	Range	AMC	
Eric #131	1997-029589	1	NE¼8 & NW¼9	1S	13E	347831	380
Eric #132	1997-029590	1	NW¼9	1S	13E	347832	381
Eric #133	1997-029591	1	NW¼9&NE¼9	1S	13E	347833	382
Eric #135	1997-029592	1	SW¼12	1S	13E	347834	383
Eric #136	1997-029593	1	SE ¼11&SW¼12	1S	13E	347835	384
Eric #137	1997-029594	1	SE¼11	1S	13E	347836	385
Eric #138	1997-029595	1	NE¼14&SE¼11	1S	13E	347837	386
Eric #139	1997-029596	1	NE¼14 & SE¼11	1S	13E	347838	387
Eric #140	1997-029597	1	NW¼14,NE¼14,SW¼11,SE¼11	1S	13E	347839	388
Eric #141	1997-029598	1	NW¼14&SW¼11	1S	13E	347840	389
Eric #142	1997-029599	1	NW¼14&SW¼11	1S	13E	347841	390
Eric #143	1997-029600	1	NW¼14&SW¼11	1S	13E	347842	391
Eric #144	1997-029601	1	NW¼14&SW¼11	1S	13E	347843	392
Eric #145	1997-029602	1	NE¼15, NW¼14,SE¼10,SW¼11	1S	13E	347844	393
Eric #146	1997-029603	1	NE¼15&SE¼10	1S	13E	347845	394
Eric #147	1997-029604	1	NE¼15 & SE¼10	1S	13E	347846	395
Eric #148	1997-029605	1	NW¼15 & SE¼10	1S	13E	347847	396
Eric #149	1997-029606	1	NW¼15,NE¼15, SW¼10,SE¼10	1S	13E	347848	397
Eric #150	1997-029607	1	NW¼15&SW¼10	1S	13E	347849	398
Eric #151	1997-029608	1	NW¼15&SW¼10	1S	13E	347850	399
Eric #152	1997-029609	1	NW¼15&SW¼10	1S	13E	347851	400
Eric #153	1997-029610	1	NW¼15&SW¼10	1S	13E	347852	401
Eric #154	1997-029611	1	NE¼16&SE¼9	1S	13E	347853	402
Eric #155	1997-029612	1	NE¼16 & SE¼9	1S	13E	347854	403
Eric #156	1997-029613	1	NE¼16 & SE¼9	1S	13E	347855	404
Eric #157 amended	1998-000721	1	NE¼9	1S	13E	347856	405
Eric #158 amended	1998-000721	2	NE¼9	1S	13E	347857	406
Eric #159 amended	1998-000721	3	NE¼9	1S	13E	347858	407
Eric #160	1997-029617	1	NW¼10	1S	13E	347859	408
Eric #161	1997-029618	1	NW¼10	1S	13E	347860	409
Eric #162	1997-029619	1	NW¼10	1S	13E	347861	410
Eric #163	1997-029620	1	NW¼10	1S	13E	347862	411
Eric #164	1997-029621	1	NW¼10 & SW¼10	1S	13E	347863	412
Eric #165	1997-029622	1	NE¼10 & SE¼10	1S	13E	347864	413
Eric #166	1997-029623	1	NE¼10 & SE¼10	1S	13E	347865	414
Eric #167	1997-029624	1	NE¼10&SE¼10	1S	13E	347866	415
Eric #168 amended	1198-000721	4	NE 1/4 10,SE 1/4 10, NW 1/4	1S	13E	347867	416
Eric #169	1997-029626	1	NE¼11&SW¼11	1S	13E	347868	417
Eric #170	1997-029627	1	NW¼11&SW¼11	1S	13E	347869	418
Eric #171	1997-029628	1	NW¼11&SW¼11	1S	13E	347870	419
Eric #172	1997-029629	1	NW¼11&SW¼11	1S	13E	347871	420
Eric #173	1997-029630	1	NW¼11 & SW¼11 & NE¼11 &	1S	13E	347872	421
Eric #174	1997-029631	1	NE¼11&SE¼11	1S	13E	347873	422
Eric #175	1997-029632	1	NE¼11 & SE¼11	1S	13E	347874	423
Eric #176	1997-029633	1	NE¼11&SE¼11	1S	13E	347875	424
Eric #177	1997-029634	1	NE¼11 & SE¼11 & NW¼12 &	1S	13E	347876	425
Eric #178	1997-029635	1	NE¼11	1S	13E	347877	426
Eric #179	1997-029636	1	NE¼11	1S	13E	347878	427
Eric #180	1997-029637	1	NE¼11	1S	13E	347879	428
Eric #181	1997-029638	1	NW¼11&NE¼11	1S	13E	347880	429
Eric #182	1997-029639	1	NW¼11	1S	13E	347881	430
Eric #183	1997-029640	1	NW¼11	1S	13E	347882	431
Eric #184	1997-029641	1	NW¼11	1S	13E	347883	432
Eric #185	1997-029642	1	NW¼11	1S	13E	347884	433
Eric #186	1997-029643	1	NE¼10&NW¼11	1S	13E	347885	434

TOWNSHIP 13E, RANGE 13E, COUNTY OF MARICOPA, ARIZONA

Exhibit A

Name of Claim	Book of Records	Page	G&SRB&M Section	Township	Range	AMC	
Eric #187	1997-029644	1	NE¼10	1S	13E	347886	435
Eric #188	1997-029645	1	NE¼10	1S	13E	347887	436
Eric #189	1997-029646	1	NE¼10	1S	13E	347888	437
Eric #190	1997-029647	1	NW¼10	1S	13E	347889	438
Eric #191	1997-029648	1	NW¼10	1S	13E	347890	439
Eric #192	1997-029649	1	Nw¼10	1S	13E	347891	440
Eric #193	1997-029650	1	NW¼10	1S	13E	347892	441
Eric #194	1997-029651	1	NW¼10	1S	13E	347893	442
Eric #195	1997-029652	1	NE¼9	1S	13E	347894	443
Eric #196	1997-029653	1	NE¼9	1S	13E	347895	444
Eric #197	1997-029654	1	NE¼9	1S	13E	347896	445
Eric #198	1997-029655	1	SE¼4 & NE¼9	1S	13E	347897	446
Eric #199	1997-029656	1	SE¼4 & NE¼9	1S	13E	347898	447
Eric #200	1997-029657	1	SE¼4 & NE¼9	1S	13E	347899	448
Eric #201	1997-029658	1	NW¼10&SW¼3	1S	13E	347900	449
Eric #202	1997-029659	1	NW¼10 & SW¼3	1S	13E	347901	450
Eric #203	1997-029660	1	NW¼10 & SW¼3	1S	13E	347902	451
Eric #204	1997-029661	1	NW¼10 & SW¼3	1S	13E	347903	452
Eric #205	1997-029662	1	NW¼10,NE¼10,SW¼3,SE¼3	1S	13E	347904	453
Eric #206	1997-029663	1	SE¼8&NE¼10	1S	13E	347905	454
Eric #207	1997-029664	1	SE¼3 & NE¼10	1S	13E	347906	455
Eric #208	1997-029665	1	SE¼3& NE¼10	1S	13E	347907	456
Eric #209	1997-029666	1	SE¼3,SW¼2,NE¼10,NW¼11	1S	13E	347908	457
Eric #210	1997-029667	1	SW¼2&NW¼11	1S	13E	348024	458
Eric #211	1997-029668	1	SW¼2&NW¼11	1S	13E	348025	459
Eric #212	1997-029669	1	NW¼11&SW¼2	1S	13E	348026	460
Eric #213	1997-029670	1	SW¼2&NW¼11	1S	13E	348027	461
Eric #214 amended	1998-721	5	SW¼2,SE¼2,NW¼11,NE¼11	1S	13E	348028	462
Eric #215	1997-029672	1	NE¼11 & SE¼2	1S	13E	348029	463
Eric #216	1997-029673	1	SE¼2 & NE¼11	1S	13E	348030	464
Eric #217	1997-029674	1	SE¼2	1S	13E	348031	465
Eric #218 amended	1998-000721	6	SW¼2 & SE¼2	1S	13E	348032	466
Eric #219	1997-029676	1	SW¼2	1S	13E	348033	467
Eric #220	1997-029677	1	SW¼2	1S	13E	348034	468
Eric #221	1997-029678	1	SW¼2	1S	13E	348035	469
Eric #222	1997-029679	1	SW¼2	1S	13E	348036	470
Eric #223	1997-029680	1	SE¼3 & SW¼2	1S	13E	348037	471
Eric #224 amended	1998-000721	7	NE¼10 & SE¼3	1S	13E	348038	472
Eric #225	1997-029682	1	SE¼3	1S	13E	348039	473
Eric #226	1997-029683	1	SE¼3	1S	13E	348040	474
Eric #227	1997-029684	1	SW¼3 & SE¼3	1S	13E	348041	475
Eric #228 amended	1998-000721	8	NW¼10& SW¼3	1S	13E	348042	476
Eric #229 amended	1998-000721	9	NW¼10&SW¼3	1S	13E	348043	477
Eric #230	1997-029687	1	SE¼3 & NE¼3	1S	13E	348044	478
Eric #231	1997-029688	1	SE¼3&NE¼3	1S	13E	348045	479
Eric #232	1997-029689	1	SE¼3,NE¼3,SW¼2,NW¼2	1S	13E	348046	480
Eric #233	1997-029690	1	SW¼2&NW¼2	1S	13E	348047	481
Eric #234	1997-029691	1	SW¼2&NW¼2	1S	13E	348048	482
Eric #235	1997-029692	1	SW¼2 & NW¼2	1S	13E	348049	483
Eric #236 amended	1998-000721	10	NW 1/4 2, SW 1/4 2	1S	13E	348050	484
Eric #237	1997-029694	1	NE¼2 & SE¼2	1S	13E	348051	485
Eric #238	1997-029695	1	NE¼2	1S	13E	348052	486
Eric #239	1997-029696	1	NE¼2	1S	13E	348053	487
Eric #240	1997-029697	1	NW¼2	1S	13E	348054	488
Eric #241	1997-029698	1	SE¼4&NE¼9	1S	13E	348055	489

PI OEHIX, ARIZONA

Exhibit A

Name of Claim	Book of Records	Page	G&SRB&M Section	Township	Range	AMC	
Eric #242	1997-029699	1	SE $\frac{1}{2}$	1S	13E	348056	490
Eric #243	1997-029700	1	NW $\frac{1}{2}$ 28	1S	13E	348057	491
Eric #244	1997-029701	1	NW $\frac{1}{2}$ 28 & NE $\frac{1}{2}$ 28	1S	13E	348058	492
Eric #245	1997-029702	1	NE $\frac{1}{2}$ 28	1S	13E	348059	493
Eric #246	1997-029703	1	NE $\frac{1}{2}$ 28&NW $\frac{1}{2}$ 27	1S	13E	348060	494
Eric #247	1997-029704	1	NW $\frac{1}{2}$ 28	1S	13E	348061	495
Eric #248	1997-029705	1	NE $\frac{1}{2}$ 2	1S	13E	348062	496
Eric #249	1997-029706	1	NE $\frac{1}{2}$ 2	1S	13E	348063	497
Eric #250	1997-029707	1	NE $\frac{1}{2}$ 20 & NW $\frac{1}{2}$ 20	1S	13E	348064	498
Eric #251	1997-029708	1	NE $\frac{1}{2}$ 20, NW $\frac{1}{2}$ 20, SW $\frac{1}{2}$ 20, SE $\frac{1}{2}$ 20	1S	13E	348065	499
Eric #252	1997-029709	1	SW $\frac{1}{2}$ 20 & NW $\frac{1}{2}$ 20	1S	13E	348066	500
Eric #253	1997-029710	1	NW $\frac{1}{2}$ 20	1S	13E	348067	501
Eric #254	1997-029711	1	N-W $\frac{1}{2}$ 20	1S	13E	348068	502
Eric #255	1997-029712	1	NW $\frac{1}{2}$ 20 & SW $\frac{1}{2}$ 20	1S	13E	348069	503
Eric #256	1997-029713	1	NW $\frac{1}{2}$ 20 & SW $\frac{1}{2}$ 20	1S	13E	348070	504
Eric #257	1997-029714	1	NW $\frac{1}{2}$ 20	1S	13E	348071	505
Eric #258	1997-029715	1	NW $\frac{1}{2}$ 20	1S	13E	348072	506
Eric #259	1997-029716	1	NW $\frac{1}{2}$ 20 & SW $\frac{1}{2}$ 20	1S	13E	348073	507
Eric #260	1997-029717	1	NE $\frac{1}{4}$ 19, SE $\frac{1}{4}$ 19, NW $\frac{1}{2}$ 20, SW $\frac{1}{2}$ 20	1S	13E	348074	508
Eric #261	1997-029718	1	NE $\frac{1}{4}$ 19 & NW $\frac{1}{2}$ 20	1S	13E	348075	509
Eric #262	1997-029719	1	NW $\frac{1}{4}$ 19&NE $\frac{1}{4}$ 19	1S	13E	348076	510
Eric #263	1997-029720	1	NE $\frac{1}{4}$ 19, SE $\frac{1}{4}$ 19, NW $\frac{1}{4}$ 19, SW $\frac{1}{4}$ 19	1S	13E	348077	511
Eric #264	1997-029721	1	SW $\frac{1}{4}$ 19 & SE $\frac{1}{4}$ 19	1S	13E	348078	512
Eric #265	1997-029722	1	SE $\frac{1}{4}$ 19 & SW $\frac{1}{2}$ 20	1S	13E	348079	513
Eric #266	1997-029723	1	SW $\frac{1}{2}$ 20	1S	13E	348080	514
Eric #267	1997-029724	1	SW $\frac{1}{2}$ 20	1S	13E	348081	515
Eric #268	1997-029725	1	SW $\frac{1}{2}$ 20	1S	13E	348082	516
Eric #269	1997-029726	1	SW $\frac{1}{2}$ 20	1S	13E	348083	517
Eric #270	1997-029727	1	SE $\frac{1}{2}$ 20 & SW $\frac{1}{2}$ 20	1S	13E	348084	518
Eric #271	1997-029728	1	SE $\frac{1}{2}$ 20, SW $\frac{1}{2}$ 20, NW $\frac{1}{2}$ 29, NE $\frac{1}{2}$ 29	1S	13E	348085	519
Eric #272	1997-029729	1	SW $\frac{1}{2}$ 20&NW $\frac{1}{2}$ 29	1S	13E	348086	520
Eric #273 amended	1998-000721	11	SE $\frac{1}{4}$ 19&NE $\frac{1}{4}$ 30	1S	13E	348087	521
Eric #274	1997-029731	1	NE $\frac{1}{2}$ 20, NW $\frac{1}{2}$ 20, SW $\frac{1}{4}$ 17, SE $\frac{1}{4}$ 17	1S	13E	348088	522
Eric #275	1997-029732	1	NW $\frac{1}{2}$ 20 & SW $\frac{1}{4}$ 17	1S	13E	348089	523
Eric #276	1997-029733	1	NW $\frac{1}{2}$ 20 & SW $\frac{1}{4}$ 17	1S	13E	348090	524
Eric #277	1997-029734	1	NW $\frac{1}{2}$ 20 & SW $\frac{1}{4}$ 17	1S	13E	348091	525
Eric #278	1997-029735	1	NW $\frac{1}{2}$ 20 & SW $\frac{1}{4}$ 17	1S	13E	348092	526
Eric #280	1997-029736	1	SE $\frac{1}{4}$ 13 & NE $\frac{1}{4}$ 24	1S	13E	348093	527
Eric #281	1997-029737	1	SW $\frac{1}{4}$ 18&NW $\frac{1}{4}$ 19	1S	14E	348094	528
Eric #282	1997-029738	1	SW $\frac{1}{4}$ 18&NW $\frac{1}{4}$ 19	1S	14E	348095	529
Eric #283	1997-029739	1	SW $\frac{1}{4}$ 18&NW $\frac{1}{4}$ 19	1S	14E	348096	530
Eric #284	1997-029740	1	SW $\frac{1}{4}$ 18&NW $\frac{1}{4}$ 19	1S	14E	348097	531
Eric #285	1997-029741	1	SW $\frac{1}{4}$ 18, SE $\frac{1}{4}$ 15, NW $\frac{1}{4}$ 19, NE $\frac{1}{4}$ 19	1S	14E	348098	532
Eric #286	1997-029742	1	SE $\frac{1}{4}$ 18	1S	14E	348099	533
Eric #287	1997-029743	1	NE $\frac{1}{4}$ 24	1S	13E	348100	534
Eric #288	1997-029744	1	NE $\frac{1}{4}$ 24	1S	13E	348101	535
Eric #289	1997-029745	1	NE $\frac{1}{4}$ 24	1S	13E	348102	536
Eric #290	1997-029746	1	NE $\frac{1}{4}$ 24	1S	13E	348103	537
Eric #291	1997-029747	1	NE $\frac{1}{4}$ 24 & NW $\frac{1}{4}$ 24	1S	13E	348104	538
Eric #292	1997-029748	1	NW $\frac{1}{4}$ 24	1S	13E	348105	539
Eric #293	1997-029749	1	NW $\frac{1}{4}$ 24	1S	13E	348106	540
Eric #294	1997-029750	1	NW $\frac{1}{4}$ 24	1S	13E	348107	541
Eric #295	1997-029751	1	NW $\frac{1}{4}$ 24	1S	13E	348108	542
Eric #296	1997-029732	1	NE $\frac{1}{4}$ 19	1S	14E	348109	543
Eric #297	1997-029753	1	NE $\frac{1}{4}$ 19&S $\frac{1}{4}$ 19	1S	14E	348110	544



Exhibit A

Name of Claim	Book of Records	Page	G&SRB&M Section	Township	Range	AMC	
Eric #298	1997-029754	1	NE¼19	1S	14E	348111	545
Eric #299	1997-029755	1	NE¼19 & SE¼19	1S	14E	348112	546
Eric #300	1997-029756	1	NE¼19	1S	14E	348113	547
Eric #301	1997-029757	1	NE¼19 & SE¼19	1S	14E	348114	548
Eric #302	1997-029758	1	NW¼19&NE¼19	1S	14E	348115	549
Eric #303	1997-029759	1	NW¼19 & NE¼19 & SW¼19 &	1S	14E	348116	550
Eric #304	1997-029760	1	NW¼19	1S	14E	348117	551
Eric #305	1997-029761	1	NW¼19&SW¼19	1S	14E	348118	552
Eric #306	1997-029762	1	NW¼19	1S	14E	348119	553
Eric #307	1997-029763	1	NW1/419 & SW¼19	1S	14E	348120	554
Eric #308	1997-029764	1	NW¼19	1S	14E	348121	555
Eric #309	1997-029765	1	NW¼19&SW¼19	1S	14E	348122	556
Eric #310	1997-029766	1	NW¼19	1S	14E	348123	557
Eric #311	1997-029767	1	SE¼19	1S	14E	348124	558
Eric #312	1997-029768	1	SE¼19	1S	14E	348125	559
Eric #313	1997-029769	1	SE¼19	1S	14E	348126	560
Eric #314	1997-029770	1	SE¼19 & SW¼19	1S	14E	348127	561
Eric #315	1997-029771	1	SW¼19	1S	14E	348128	562
Eric #316	1997-029772	1	NE¼23 & NW¼24	1S	13E	348129	563
Eric #317	1997-029773	1	NE¼23 & SE¼23 & NW¼24 &	1S	13E	348130	564
Eric #318	1997-029774	1	SE¼23&SW¼24	1S	13E	348131	565
Eric #319	1997-029775	1	NE¼23 & SE¼23 & NW¼24 &	1S	13E	348132	566
Eric #320	1997-029776	1	SE¼23 & SW¼24	1S	13E	348133	567
Eric #321	1997-029777	1	NW¼24 & SW¼24	1S	13E	348134	568
Eric #322	1997-029778	1	SW¼24	1S	13E	348135	569
Eric #323	1997-029779	1	NW¼24&SW¼24	1S	13E	348136	570
Eric #324	1997-029780	1	SW¼24	1S	13E	348137	571
Eric #325	1997-029781	1	NW¼24&SW¼24	1S	13E	348138	572
Eric #326	1997-029782	1	SW¼24	1S	13E	348139	573
Eric #327	1997-029783	1	NW¼24 & NE¼24 & SW¼24 &	1S	13E	348140	574
Eric #328	1997-029784	1	SW¼24&SE¼24	1S	13E	348141	575
Eric #329	1997-029785	1	NE¼26	1S	13E	348142	576
Eric #330	1997-029786	1	NE¼26	1S	13E	348143	577
Eric #331	1997-029787	1	SE¼23 & NE¼26 & SW¼24 &	1S	13E	348144	578
Eric #332	1997-029788	1	NE¼26 & NW¼25	1S	13E	348145	579
Eric #333	1997-029789	1	SW¼24 & NW¼25	1S	13E	348146	580
Eric #334	1997-029790	1	NE¼26 & NW¼25	1S	13E	348147	581
Eric #335	1997-029791	1	SW¼24&NW¼25	1S	13E	348148	582
Eric #336	1997-029792	1	NW¼25	1S	13E	348149	583
Eric #337	1997-029793	1	SW¼24&NW¼25	1S	13E	348150	584
Eric #338	1997-029794	1	NW¼25	1S	13E	348151	585
Eric #339	1997-029795	1	SW¼24 & NW¼25	1S	13E	348152	586
Eric #340	1997-029796	1	NW¼25	1S	13E	348153	587
Eric #341	1997-029797	1	SW¼24 & SE¼24 & NW¼25 &	1S	13E	348154	588
Eric #342	1997-029798	1	NW¼25&NE¼25	1S	13E	348155	589
Eric #343	1997-029799	1	SE¼26	1S	13E	348156	590
Eric #344	1997-029800	1	NE¼26 & SE¼26	1S	13E	348157	591
Eric #345	1997-029801	1	SE¼26	1S	13E	348158	592
Eric #346	1997-029802	1	NE¼26 & SE¼26	1S	13E	348159	593
Eric #347	1997-029803	1	SE¼26 & SW¼25	1S	13E	348160	594
Eric #348	1997-029804	1	NE¼26 & SE¼26 & NW¼25 &	1S	13E	348161	595
Eric #349	1997-029805	1	NW¼25&SW¼25	1S	13E	348162	596
Eric #350	1997-029806	1	NE¼35	1S	13E	348163	597
Eric #351	1997-029807	1	NE¼35	1S	13E	348164	598
Eric #352	1997-029808	1	NE¼35 & SE¼35	1S	13E	348165	599

PHOENIX, ARIZONA

Exhibit A

Name of Claim	Book of Records	Page	G&SRB&M Section	Township	Range	AMC
Eric #353	1997-029809	1	NE $\frac{1}{4}$ 35 & SE $\frac{1}{4}$ 35	1S	13E	348166
Eric #354	1997-029810	1	SE $\frac{1}{4}$ 35	1S	13E	348167
Eric #355	1997-029811	1	NE $\frac{1}{4}$ 35 & SE $\frac{1}{4}$ 35	1S	13E	348168
Eric #356	1997-029812	1	NE $\frac{1}{4}$ 35&SE $\frac{1}{4}$ 35&SW $\frac{1}{4}$ 35&SE $\frac{1}{4}$ 35	1S	13E	348169
Eric #357	1997-029813	1	NW $\frac{1}{4}$ 35 & SW $\frac{1}{4}$ 35	1S	13E	348170
Eric #358	1997-029814	1	SW $\frac{1}{4}$ 35&NW $\frac{1}{4}$ 35	1S	13E	348171
Eric #359	1997-029815	1	NW $\frac{1}{4}$ 35 & SW $\frac{1}{4}$ 35	1S	13E	348172
Eric #360	1997-029816	1	NW $\frac{1}{4}$ 35 & SW $\frac{1}{4}$ 35	1S	13E	348173
Eric #361	1997-029817	1	SW $\frac{1}{4}$ 35	1S	13E	348174
Eric #362	1997-029818	1	SW $\frac{1}{4}$ 35	1S	13E	348175
Eric #363	1997-029819	1	SW $\frac{1}{4}$ 35	1S	13E	348176
Kay 1	1732	129-130	SW 1/4 SE 1/4 Section 21	1S	13E	312984
Kay 2	1732	131-132	SW 1/4 SE 1/4 Section 21	1S	13E	312985
Kay 3	1732	133-134	SW 1/4 SE 1/4 Section 21	1S	13E	312986
Kay 5	1732	137-138	NE 1/4 Section 34	1S	13E	312988
Kay 6	1732	139-140	NW 1/4 Section 22	1S	13E	312989
Kay 7	1732	141-142	NE 1/4 Section 34	1S	13E	312990
Kay 8	1732	143-144	NW 1/4 Section 22	1S	13E	312991
Kay 9	1732	145-146	NE 1/4 Section 34	1S	13E	312992
Kay 10	1762	147-148	NW 1/4 Section 22	1S	13E	312993
Kay 11	1732	149-150	NE 1/4 SE 1/4 Section 21	1S	13E	312994
Kay 12	1732	151-152	NW 1/4 SW 1/4 Section 22	1S	13E	312995
Kay 13	1732	153-154	SE 1/4 Section 34	1S	13E	312996
Kay 14	1732	155-156	SW 1/4 Section 22	1S	13E	312997
Kay 18	1732	163-164	NE $\frac{1}{4}$ NW 1/4 Section22	1S	13E	313001
Kay 19E	1732	165-166	NE 1/4 Section 22	1S	13E	313002
Kay 19W	1732	167-168	NE 1/4 Section 22	1S	13E	313003
Kay 20E	1732	169-170	NE 1/4 NW 1/4 Section22	1S	13E	313004
Kay 20W	1732	171-172	NE 1/4 NW 1/4 Section22	1S	13E	313005
Kay 21E	1732	173-174	NE 1/4 NW 1/4 Section22	1S	13E	313006
Kay 21W	1732	175-176	NE 1/4 NW 1/4 Section22	1S	13E	313007
Kay 22	1732	177-178	NE 1/4 NW 1/4 Section22	1S	13E	313008
Kay 81	1732	179-180	NE 1/4 NW 1/4 Section 21	1S	13E	313009
Kay 82	1732	181-182	NW 1/4 Section 21	1S	13E	313010
Kay 83	1732	183-184	NE 1/4 NW 1/4 Section 21	1S	13E	313011
Kay 84	1732	185-186	NW 1/4 Section 21	1S	13E	313012
Kay 85	1732	187-188	NE 1/4 NW 1/4 Section 21	1S	13E	313013
Kay 86	1732	189-190	NW 1/4 Section 21	1S	13E	313014
Kay 87	1732	191-192	NE 1/4 NW $\frac{1}{4}$ SW 1/4 SE 1/4 Sect	1S	13E	313015
Kay 88	1732	193-194	NW 1/4 SW 1/4 Section 21	1S	13E	313016
Kay 129	1732	195-196	NE 1/4 Section 20	1S	13E	313017
Kay 130	1732	197-198	NE 1/4 Section 20	1S	13E	313018
Kay 131	1732	199-200	NE 1/4 Section 20	1S	13E	313019
Kay 132	1732	201-202	NE 1/4 Section 20	1S	13E	313020
Kay 133	1732	203-204	NE 1/4 Section 20	1S	13E	313021
Kay 134	1732	205-206	NE 1/4 Section 20	1S	13E	313022
Kay 135	1732	207-208	NE 1/4 SE 1/4 Section 20	1S	13E	313023
Kay 136	1732	209-210	NE 1/4 SE 1/4 Section 20	1S	13E	313024
Kay 137	1732	211-212	SE 1/4 Section 20	1S	13E	313025
Kay 138	1732	213-214	SE 1/4 Section 20	1S	13E	313026
Kay 141	1732	215-216	SE 1/4 Section 20	1S	13E	313027
Kay 142	1732	217-218	SE 1/4 Section 20	1S	13E	313028
Kay 143	1732	219-220	SE 1/4 Section 20	1S	13E	313029
Kay 145	1732	221-222	SE 1/4 Section 20	1S	13E	313030
Kay 146	1732	223-224	SE 1/4 Section 20	1S	13E	313031

PHOENIX, ARIZONA

Exhibit A

Name of Claim	Book of Records	Page	G&SRB&M Section	Township	Range	AMC	
Kay 147	1732	225-226	SE 1/4 Section 20	1S	13E	313032	655
Kay 148	1732	227-228	SE 1/4 Section 20	1S	13E	313033	656
Kay 149	1732	229-230	SE 1/4 Section 20	1S	13E	313034	657
Kay 150	1732	231-232	SE 1/4 Section 20	1S	13E	313035	658
Kay 152	604	874	NW 1/4 Section 28	1S	13E	47117	659
LD No. 1 Amended	711	870	NE 1/4 Section 23	1S	13E	47272	660
LD No. 2 Amended	693	556	NE 1/4 SE 1/4 Section 23	1S	13E	47273	661
LD No. 3 Amended	688	870	SE 1/4 Section 23	1S	13E	47274	662
LD No. 4 Amended	693	558	NE 1/4 Section 26	1S	13E	47275	663
LD No. 5 Amended	693	559	NE 1/4 SE 1/4 Section 26	1S	13E	47276	664
LD No. 6 Amended	693	560	SE 1/4 Section 26	1S	13E	47277	665
LD No. 7 Amended	693	561	NE 1/4 Section 35	1S	13E	47278	666
LD No. 8 Amended	693	562	NE 1/4 Section 35	1S	13E	47279	667
LD No. 9 Amended	716	365	NE 1/4 Section 23	1S	13E	47280	668
Margaret 69	559	854	NE 1/4 NW1/4 Section 22	1S	13E	45754	669
Margaret 69 East	568	276	NE 1/4 NW1/4 Section 22	1S	13E	45755	670
Margaret 133	559	860	SW 1/4 section 14	1S	13E	45820	671
Margaret 135	559	862	SW 1/4 section 14	1S	13E	45823	672
Margaret 137	559	864	NW 1/4 Section 23	1S	13E	45826	673
Margaret 138 Amended	574	588	NE 1/4 Section 22	1S	13E	45827	674
Margaret 139	559	866	NW 1/4 Section 23	1S	13E	45828	675
Margaret 140 Amended	574	589	NE 1/4 Section 22	1S	13E	45829	676
Margaret 153	564	531	SW SE 1/4 Sction 14	1S	13E	45842	677
Margaret 154	564	532	SW SE 1/4 Sction 14	1S	13E	45843	678
Margaret 155	564	533	NE 1/4 NW 1/4 Section 23	1S	13E	45844	679
Margaret 156	564	534	NE 1/4 NW 1/4 Section 23	1S	13E	45845	680
Margaret 157	559	874	NE 1/4 NW1/4 Section 22	1S	13E	45846	681
Margaret 159	559	876	NE 1/4 NW1/4 Section 22	1S	13E	45849	682
Margaret 161	559	878	NE 1/4 NW1/4 Section 22	1S	13E	45852	683
Margaret 162	559	879	NW 1/4 Section 22	1S	13E	45853	684
Margaret 162 West	568	282	NW 1/4 Section 22	1S	13E	45854	685
Margaret 163	559	880	SW 1/4 SE 1/4 Section 22	1S	13E	45855	686
Margaret 164 West	568	283	SW 1/4 Section 22	1S	13E	45857	687
Margaret 164 Amended	583	785	SW 1/4 Section 22	1S	13E	45856	688
Margaret 165	559	882	SW 1/4 SE 1/4 Section 22	1S	13E	45858	689
Margaret 166	559	883	SW 1/4 Section 22	1S	13E	45859	690
Margaret 166 West	568	284	NW 1/4 Section 22	1S	13E	45860	691
Margaret 217	559	884	NW 1/4 Section 23	1S	13E	45901	692
Margaret 218	559	885	NE 1/4 Section 22	1S	13E	45902	693
Margaret 219	559	886	NW 1/4 Section 23	1S	13E	45903	694
Margaret 220	559	887	NE 1/4 Section 22	1S	13E	45904	695
Margaret 221	559	888	NW 1/4 Section 23	1S	13E	45905	696
Margaret 222	559	889	NE 1/4 Section 22	1S	13E	45906	697
Margaret 223	559	890	SW 1/4 SE 1/4 Section 22	1S	13E	45907	698
Margaret 224	559	891	SE 1/4 Section 22	1S	13E	45908	699
Margaret 225 Amended	583	784	SW 1/4 Section 23	1S	13E	45909	700
Margaret 226 Amended	574	603	SE 1/4 Section 22	1S	13E	45910	701
Margaret 227	564	535	NE 1/4 NW 1/4 Section 23	1S	13E	45911	702
Margaret 228	564	536	NE 1/4 NW 1/4 Section 23	1S	13E	45912	703
Margaret 229	564	537	NE 1/4 NW 1/4 Section 23	1S	13E	45913	704
Margaret 230	564	538	SW 1/4 SE 1/4 Section 23	1S	13E	45914	705
Margaret 231	564	539	SW 1/4 SE 1/4 Section 23	1S	13E	45915	706
Margaret 233	559	894	SW 1/4 SE 1/4 Section 22	1S	13E	45916	707
Margaret 234	559	895	SW 1/4 Section 22	1S	13E	45917	708
Margaret 234 West	568	287	SW 1/4 Section 22	1S	13E	45918	709

TOWNSHIP X, ARIZONA



Exhibit A

Name of Claim	Book of Records	Page	G&SRB&M Section	Township	Range	AMC
Margaret 235						
Margaret 236 Amended	560	729	SW 1/4 SE 1/4 Section 22			
Margaret 237	574	604	SW 1/4 Section 22	1S	13E	45919
Margaret 238	560	731	SW 1/4 SE 1/4 Section 22	1S	13E	45920
Margaret 239	560	732	SW 1/4 Section 22	1S	13E	45921
Margaret 240	560	733	NE 1/4 NW 1/4 Section 27	1S	13E	45922
Margaret 241	560	734	NW 1/4 Section 27	1S	13E	45923
Margaret 242 Amended	560	735	NE 1/4 NW 1/4 Section 27	1S	13E	45924
Margaret 243	574	605	NW 1/4 Section 27	1S	13E	45925
Margaret 244 Amended	560	737	NE 1/4 NW 1/4 Section 27	1S	13E	45926
Margaret 245	574	606	NW 1/4 Section 27	1S	13E	45927
Margaret 246	560	739	NE 1/4 NW 1/4 Section 27	1S	13E	45928
Margaret 247	560	740	NW 1/4 Section 27	1S	13E	45929
Margaret 248 Amended	559	896	SW 1/4 Section 23	1S	13E	45930
Margaret 249	574	607	SE 1/4 Section 22	1S	13E	45931
Margaret 250	561	578	SW 1/4 Section 23	1S	13E	45932
Margaret 251	561	579	SE 1/4 Section 22	1S	13E	45933
Margaret 252	561	580	SW 1/4 Section 23	1S	13E	45934
Margaret 253	561	581	SE 1/4 Section 22	1S	13E	45935
Margaret 254	561	582	NW 1/4 Section 26	1S	13E	45936
Margaret 255	561	583	NE 1/4 Section 27	1S	13E	45937
Margaret 256	561	584	NW 1/4 Section 26	1S	13E	45938
Margaret 257	561	585	NE 1/4 Section 27	1S	13E	45939
Margaret 258	561	586	NW 1/4 Section 26	1S	13E	45940
Margaret 259	561	587	NE 1/4 Section 26	1S	13E	45941
Margaret 260	561	588	NW 1/4 Section 26	1S	13E	45942
Margaret 261	561	589	NE 1/4 Section 27	1S	13E	45943
Margaret 262	560	741	SW 1/4 SE 1/4 Section 27	1S	13E	45944
Margaret 263	560	742	SW 1/4 Section 27	1S	13E	45945
Margaret 264	560	743	SW 1/4 SE 1/4 Section 27	1S	13E	45946
Margaret 265	560	744	SW 1/4 Section 27	1S	13E	45947
Margaret 266	561	590	SW 1/4 Section 26	1S	13E	45948
Margaret 267	561	591	SE 1/4 Section 27	1S	13E	45949
Margaret 268	561	592	SW 1/4 Section 26	1S	13E	45950
Margaret 269	561	593	SE 1/4 Section 27	1S	13E	45951
Margaret 270	560	745	SW 1/4 SE 1/4 Section 27	1S	13E	45952
Margaret 271	560	746	SW 1/4 Section 27	1S	13E	45953
Margaret 272	560	747	SW 1/4 SE 1/4 Section 27	1S	13E	45954
Margaret 273	560	748	SW 1/4 Section 27	1S	13E	45955
Margaret 274	561	594	SW 1/4 Section 26	1S	13E	45956
Margaret 275	561	595	SE 1/4 Section 27	1S	13E	45957
Margaret 276	561	596	SW 1/4 Section 26	1S	13E	45958
Margaret 277	561	596	SE 1/4 Section 27	1S	13E	45959
Margaret 278	561	596	SW 1/4 SE 1/4 Section 26	1S	13E	45960
Margaret 279	561	597	SW 1/4 SE 1/4 Section 26	1S	13E	45961
Margaret 280	561	598	SW 1/4 SE 1/4 Section 26	1S	13E	45962
Margaret 281	561	599	SW 1/4 SE 1/4 Section 26	1S	13E	45963
Margaret 282	561	600	NE 1/4 NW 1/4 Section 26	1S	13E	45964
Margaret 283	561	603	NE 1/4 NW 1/4 Section 26	1S	13E	45965
Margaret 284	567	542	NE 1/4 NW 1/4 Section 26	1S	13E	45966
Margaret 285	567	543	NE 1/4 NW 1/4 Section 26	1S	13E	45967
Margaret 286	567	544	NW 1/4 SW 1/4 Section 26	1S	13E	45968
Margaret 287	567	545	SW 1/4 SE 1/4 Section 23	1S	13E	45969
Margaret 305	564	540	SW 1/4 SE 1/4 Section 23	1S	13E	45970
Margaret 306	565	739	NE 1/4 NW 1/4 Section 35	1S	13E	45971
	565	740	NW 1/4 Section 35	1S	13E	45985
				1S	13E	45986

PHOENIX ARIZONA

Exhibit A

Name of Claim	Book of Records	Page	G&SRB&M Section	Township	Range	AMC	
						45987	765
						45988	766
						45989	767
						45990	768
						45991	769
						45992	770
						45993	771
						45994	772
						45995	773
						45996	774
						45997	775
						45998	776
						45999	777
						46000	778
						46001	779
						46002	780
						46003	781
						46004	782
						46005	783
						46007	784
						46008	785
						46011	786
						46012	787
						46013	788
						46014	789
						46015	790
						46016	791
						316548	792
						316549	793
						316550	794
						316551	795
						316552	796
						316553	797
						316554	798
						355456	799
						355457	800
						355458	801
						355459	802
						355460	803
						355461	804
						355462	805
						355463	806
						355464	807
						355465	808
						355466	809
						355467	810
						355468	811
						355469	812
						355470	813
						355471	814
						355472	815
						355473	816
						355474	817
						355475	818
						355476	819
							820
							821
							822
							823
							824
							825
							826
							827
							828
							829
							830
							831
							832
							833
							834
							835
							836
							837
							838
							839
							840
							841
							842
							843
							844
							845
							846
							847
							848
							849
							850
							851
							852
							853
							854
							855
							856
							857
							858
							859
							860
							861
							862
							863
							864
							865
							866
							867
							868
							869
							870
							871
							872
							873
							874
							875
							876
							877
							878
							879
							880
							881
							882
							883
							884
							885
							886
							887
							888
							889
							890
							891
							892
							893
							894
							895
							896
							897
							898
							899
							900
							901
							902
							903
							904
							905
							906
							907
							908
							909
							910
							911
							912
							913
							914
							915
							916
							917
							918
							919
							920
							921
							922
							923
							924
							925
							926
							927
							928
							929
							930
							931
							932
							933
							934
							935

PHOENIX, ARIZONA

Exhibit A

Name of Claim	Book of Records	Page	G&SRB&M Section	Township	Range	AMC	
Resolution No. 22	Dkt 1715	536	S½SW¼SW¼34	1S	13E	355477	820
East No. 9A	2001	886	SW1/429,SE1/429	1S	13E	355529	821
Oak No. 38A	2001	30897	SW1/428	1S	13E	355530	822
Oak No. 39A	2001	30890	SW1/428	1S	13E	355531	823
Oak No. 40A	2001	30892	SE1/429	1S	13E	355532	824
Oak No. 41A	2001	30894	SE1/429	1S	13E	355533	825
Sun #62A (new claim)	2001	899	SW1/428	1S	13E	355534	826
Sun #63A (new claim)	2001	901	SW1/428	1S	13E	355535	827
Sun #64A (new claim)	2001	903	SW&SE1/428	1S	13E	355536	828
Dan 1	2002	868	SE1/4 3	2S	12E	356180	829
Dan 2	2002	869	SE1/42	2S	12E	356181	830
Dan 3	2002	870	SW1/411	2S	12E	356182	831
Dan 4	2002	871	SE1/4NE1/411	2S	12E	356183	832
Dan 5	2002	872	NW1/4SW1/412,NEWSE1/411	2S	12E	356184	833
Dan 6	2002	873	SE1/4SW1/4 36	1S	12E	356185	834
Dan 7	2002	874	SE1/4SW1/4 36	1S	12E	356186	835
Dan 8	2002	875	SW1/4SE1/4 1,NE1/4 12	2S	12E	356187	836
Dan 9	2002	876	SE1/4SW1/4 1,NE1/4 12	2S	12E	356188	837
Dan 10	2002	877	SE1/4 1	2S	12E	356189	838
Dan 11	2002	878	NE1/412	2S	12E	356190	839
Dan 12	2002	879	NE1/412	2S	12E	356191	840
Dan 13	2002	880	SE1/41,NE1/412	2S	12E	356192	841
Dan 14	2002	881	NE1/4SE1/412	2S	12E	356193	842
Dan 15	2002	882	NE1/4SE1/412	2S	12E	356194	843
Dan 16	2002	883	NE1/412	2S	12E	356195	844
Dan 17	2002	884	SW1/4 1	2S	12E	356196	845
Dan 18	2002	885	SW1/4SE1/4 1	2S	12E	356197	846
Dan 19	2002	886	NW1/411	2S	12E	356198	847
Dan 20	2002	887	SW1/411	2S	12E	356199	848
Dan 21	2002	888	NW1/4SW1/411	2S	12E	356200	849
Dan 22	2002	889	NW1/4SW1/411	2S	12E	356201	850
Dan 23	2002	890	NW1/4SW1/411	2S	12E	356202	851
Dan 24	2002	891	NW1/4NE1/4 2	2S	12E	356203	852
Legal Tender 1 amended	2003	12154	North West 1/4 Section 1	2S	12E	356884	853
Legal Tender 2 amended	2003	12155	North West 1/4 Section 1	2S	12E	356885	854
Legal Tender 3 amended	2003	12156	South West 1/4 Section 1	2S	12E	356886	855
Legal Tender 4 amended	2003	12157	South West 1/4 Section 1	2S	12E	356887	856
Legal Tender 5 amended	2003	12158	North West 1/4 Section 1	2S	12E	356888	857
Legal Tender 6 amended	2003	12159	North West 1/4 Section 1	2S	12E	356889	858
Legal Tender 7 amended	2003	12160	North West 1/4 Section 1	2S	12E	356890	859
Legal Tender 8 amended	2003	12161	North West 1/4 Section 1	2S	12E	356891	860
Legal Tender 9 amended	2003	12162	South East 1/4 Section 1	2S	12E	356892	861
Legal Tender 10 amended	2003	12163	South East 1/4 Section 1	2S	12E	356893	862
Legal Tender 11 amended	2003	12164	North East 1/4 Section 1	2S	12E	356894	863
Legal Tender 12 amended	2003	12165	North East 1/4 Section 1	2S	12E	356895	864
Legal Tender 13 amended	2003	12066	South West 1/4 Section 6	2S	13E	356865	865
Legal Tender 14 amended	2003	12167	South West 1/4 Section 6	2S	13E	356866	866
Legal Tender 15 amended	2003	12168	South West 1/4 Section 6	2S	13E	356867	867
Legal Tender 16 amended	2003	12169	South East 1/4 Section 6	2S	13E	356896	868
Legal Tender 17 amended	2003	12170	North West 1/4 Section 6	2S	13E	356868	869
Legal Tender 18 amended	2003	12171	North West 1/4 Section 6	2S	13E	356869	870
Legal Tender 19 amended	2003	12172	South West 1/4 Section 32	1S	13E	356897	871
Legal Tender 20 amended	2003	12173	South East 1/4 Section 32	1S	13E	356870	872
Legal Tender 21 amended	2003	12174	South East 1/4 Section 33	1S	13E	356871	873
Legal Tender 22 amended	2003	12175	South East 1/4 Section 32	1S	13E	356872	874

PIDEH, ARIZONA



Exhibit A

Name of Claim	Book of Records	Page	G&SRB&M Section	Township	Range	AMC	
Legal Tender 23	2002	69016	North West 1/4 Section 32	1S	13E	356933	875
Galaxy No. 1	2004	2354	SW1/41	2S	12E	359395	876
Gladiator No. 1	2004	2355	NW1/432	1S	13E	359396	877
Gladiator No. 2	2004	2356	NW1/4NE1/432	1S	13E	359397	878
Gladiator No. 3	2004	2357	NE1/432	1S	13E	359398	879
Gladiator No. 4	2004	2358	SW1/429,NW1/432	1S	13E	359399	880
Gladiator No. 5	2004	2359	SW1/4SE1/429,NW1/4NE1/432	1S	13E	359400	881
Gladiator No. 6	2004	2360	SE1/429,NE1/432	1S	13E	359401	882
Gladiator No. 7	2004	2361	NE1/4,SE1/4,NW1/4&SW1/429	1S	13E	359402	883
Gladiator No. 8	2004	2362	NE1/4SE1/429	1S	13E	359403	884
Gladiator No. 9	2004	2363	NW1/4SW1/428,NE1/4SE1/429	1S	13E	359404	885
Olga 1	2004	86442	NW 1/4 Section 28	1S	13E	362903	886
Olga 2	2004	86443	NW 1/4 Section 28	1S	13E	362904	887
Olga 3	2004	86444	NE 1/4 Section 29	1S	13E	362905	888
Olga 4	2004	86445	NE 1/4 Section 29	1S	13E	362906	889
Olga 5	2004	86446	SW 1/4 Section 27	1S	13E	362907	890
Olga 6	2004	86447	SW 1/4 Section 27	1S	13E	362908	891
Olga 11	2005	55415	NW 1/4 Section 34	1S	13E	365450	892
Olga 12	2005	55416	NW 1/4 Section 34	1S	13E	365451	893
Olga 13	2005	55417	NE 1/4 Section 34	1S	13E	365452	894
Olga 14	2005	55418	NE 1/4 Section 34	1S	13E	365453	895
Kay 15A	2003	4012	SE 1/4 Section 34	1S	13E	357097	896
Kay 140A	2003	4013	SE 1/4 Section 20	1S	13E	357098	897
Kay 151	1753	767-768	NE 1/4 Section 29	1S	13E	315168	898

RECEIVED  
BLM AZ STATE OFFICE  
2010 JUL 22 A 10:36  
PHOENIX, ARIZONA

United States Department of the Interior  
 Bureau of Land Management  
 LANDS/RECREATION & PLANNING  
 ONE N CENTRAL AVE  
 PHOENIX, AZ 85004 -2203  
 Phone:

Receipt

No: 2175535

<b>Transaction #:</b> 2245055	<b>ENTERED INTO COMPUTER</b>
<b>Date of Transaction:</b> 07/22/2010	
<b>CUSTOMER:</b> RESOLUTION COPPER MINING LLC 102 W MAGMA HEIGHTS DR SUPERIOR, AZ 85173-2523 US	JUL 27 2010 <i>LB</i>

LINE #	QTY	DESCRIPTION	REMARKS	UNIT PRICE	TOTAL
1	1.00	LOCATABLE MINERALS / MINING CLAIMS-NOT NEW-UNADJUD, ONE AUTH NO. ONLY / MINING CLAIM MONEY RECEIVED CASES: AMC60069/\$125720.00	MAINT 2011/898	- n/a -	125720.00
<b>TOTAL:</b>					<b>\$125,720.00</b>

PAYMENT INFORMATION			
1	AMOUNT:	125720.00	POSTMARKED: N/A
	TYPE:	CHECK	RECEIVED: 07/22/2010
	CHECK NO:	11328	
	NAME:	RESOLUTION COPPER MINING LLC 102 W MAGMA HEIGHTS DR SUPERIOR AZ 85173-2523 US	

REMARKS

This receipt was generated by the automated BLM Collections and Billing System and is a paper representation of a portion of the official electronic record contained therein.

312984  
315168  
316548  
347702  
348024  
355456  
355529  
356180

45684  
46919  
60069

-356865  
356884  
356933  
357097  
359395  
362903  
365450



LR2000 Production

- Case Recordation
- View
- Mining Claims
- View/Update
- Mass Owner
- Mass Action
- Mass Remarks
- Status
- View
- LLD / Land
- View LLD
- Customer Name
- New
- View/Update
- Transaction Rpts
- Mass Upd Report
- CBS Export
- Import Rpt
- Data Scan
- Case Scan
- Administration
- My Permissions
- Decode Tables

LR2000 Reports

CMR Reports

Switch Screen

Function Keys

←	Back
→	Forward
Alt-F2	Switch
Alt-F4	Close
Backspace	Back

Message:

898 ROWS RETRIEVED

ENTERED INTO COMPUTER

JUL 27 2010

CBS Export Results Report

Include Resolved Records

Record Status

- Error Records (E/M/I)
- Accepted Records (A/W)
- "On Hold" Records (H)
- All Records (for/s/n or receipt nr)
- Exported, No Results From CBS
- New (not yet exported)

Enter export Date (mm/dd/yyyy) ALL

Serial Number match (optional)

Receipt Nr (optional) 2175535

Export Nr (exclusive)

LR2000 User (defaults to login) ALL

Query

Search Criteria

Responsible Area (Errors Only)

- User (U,X)
- Programmer (P,X)
- All (U,P,X)

Reset

User Guide

	Resend?	Export Nr	A/D	Serial Nr	Mult	Code	\$ Amount	Remarks	Receipt Nr	LR2000 User	#Msg	Resolved?	OK	Stat1	Area	CBS Msg 1	Stat2	Area	Msg 2	CBS 392 ID	392 \$ Amt	Action
1	<input type="checkbox"/>	2670075	A	AMC60069		682	140.00	2011	2175535	PAULINEB		<input type="checkbox"/>								1500652	125720.00	7/27/12
2	<input type="checkbox"/>	2670076	A	AMC60083		682	140.00	2011	2175535	PAULINEB		<input type="checkbox"/>								1500652	125720.00	7/27/12
3	<input type="checkbox"/>	2670077	A	AMC60084		682	140.00	2011	2175535	PAULINEB		<input type="checkbox"/>								1500652	125720.00	7/27/12
4	<input type="checkbox"/>	2670078	A	AMC60085		682	140.00	2011	2175535	PAULINEB		<input type="checkbox"/>								1500652	125720.00	7/27/12
5	<input type="checkbox"/>	2670079	A	AMC60086		682	140.00	2011	2175535	PAULINEB		<input type="checkbox"/>								1500652	125720.00	7/27/12
6	<input type="checkbox"/>	2670080	A	AMC60087		682	140.00	2011	2175535	PAULINEB		<input type="checkbox"/>								1500652	125720.00	7/27/12
7	<input type="checkbox"/>	2670081	A	AMC60088		682	140.00	2011	2175535	PAULINEB		<input type="checkbox"/>								1500652	125720.00	7/27/12
8	<input type="checkbox"/>	2670082	A	AMC60089		682	140.00	2011	2175535	PAULINEB		<input type="checkbox"/>								1500652	125720.00	7/27/12
9	<input type="checkbox"/>	2670083	A	AMC60090		682	140.00	2011	2175535	PAULINEB		<input type="checkbox"/>								1500652	125720.00	7/27/12
10	<input type="checkbox"/>	2670084	A	AMC60091		682	140.00	2011	2175535	PAULINEB		<input type="checkbox"/>								1500652	125720.00	7/27/12
11	<input type="checkbox"/>	2670085	A	AMC60092		682	140.00	2011	2175535	PAULINEB		<input type="checkbox"/>								1500652	125720.00	7/27/12
12	<input type="checkbox"/>	2670086	A	AMC60093		682	140.00	2011	2175535	PAULINEB		<input type="checkbox"/>								1500652	125720.00	7/27/12
13	<input type="checkbox"/>	2670087	A	AMC60094		682	140.00	2011	2175535	PAULINEB		<input type="checkbox"/>								1500652	125720.00	7/27/12
14	<input type="checkbox"/>	2670088	A	AMC60095		682	140.00	2011	2175535	PAULINEB		<input type="checkbox"/>								1500652	125720.00	7/27/12
15	<input type="checkbox"/>	2670089	A	AMC60096		682	140.00	2011	2175535	PAULINEB		<input type="checkbox"/>								1500652	125720.00	7/27/12
16	<input type="checkbox"/>	2670090	A	AMC60097		682	140.00	2011	2175535	PAULINEB		<input type="checkbox"/>								1500652	125720.00	7/27/12
17	<input type="checkbox"/>	2670091	A	AMC60098		682	140.00	2011	2175535	PAULINEB		<input type="checkbox"/>								1500652	125720.00	7/27/12
18	<input type="checkbox"/>	2670092	A	AMC60099		682	140.00	2011	2175535	PAULINEB		<input type="checkbox"/>								1500652	125720.00	7/27/12
19	<input type="checkbox"/>	2670093	A	AMC60100		682	140.00	2011	2175535	PAULINEB		<input type="checkbox"/>								1500652	125720.00	7/27/12
20	<input type="checkbox"/>	2670094	A	AMC60101		682	140.00	2011	2175535	PAULINEB		<input type="checkbox"/>								1500652	125720.00	7/27/12

Lead file #s

18#5

312984-

315168-

316548-

347702-

348024-

355456-

355529-

356180-

356865-

356884-

356933-

357097-

359395-

362903-

365450-

( 45684-

46919-

60069-

AMC 60067  
 347702  
 348024  
 312984  
 46919  
 45684  
 355456  
 355529  
 356180  
 356884  
 356865  
 356933  
 359395  
 362903  
 365450  
 357097  
 315168

July 29, 2009


United States Department of Interior  
 BUREAU OF LAND MANAGEMENT  
 Arizona State Office  
 Records Section  
 One North Central  
 Suite 800  
 Phoenix, Arizona 85004

**NOTICE OF INTENT TO HOLD**  
**ANNUAL CLAIM MAINTENANCE FEES for 2009/2010,**  
**By RESOLUTION COPPER MINING LLC.**


To Whom It May Concern:

The Final Rule as published in the Federal Register implements provisions of the Interior Department and related agencies, Appropriations Act of 1993 (the "Act") that requires an annual rental fee of \$140.00 for each unpatented mining claim and site located and held under the General Mining Law of 1872.

This will serve as notice that **RESOLUTION COPPER MINING LLC.**, a Delaware Corporation, whose address for purposes of this filing is **105 Magma Heights, Superior, Arizona 85273** intends to hold the mining claims and /or mill sites described in **Exhibit A** attached hereto for the assessment years 2009/2010, by payment of the annual claim maintenance fee of \$140.00 per claim or site. Payment of **\$125,720.00** is made herewith for such assessment year for each of the unpatented lode claims and sites. The name, BLM serial number, book and page or index number of recording of the location notice is official records of Pinal County, Arizona, of which are set forth in **Exhibit A** attached hereto and by this reference incorporated herein.


Sincerely,  


**David Salisbury**  
**President**  
**RESOLUTION COPPER COMPANY**  
**Manager**  
**RESOLUTION COPPER MINING LLC.**

State of Arizona County of Pinal  
 Subscribed and Sworn to before me this 31st  
 day of July year 2009  
  
 Notary Public

Telephone 520-689-3341

Cc: file



PHOENIX, ARIZONA  
 2009 AUG - 3 P 12: 27  
 RECEIVED  
 BLM AZ STATE OFFICE

**ENTERED INTO COMPUTER**  
 8/19/09 Dgg

A Limited Liability Company

**RESOLUTION COPPER MINING LLC  
NOTICE OF INTENT TO HOLD THE FOREGOING UNPATENTED MINING CLAIMS  
FOR THE YEARS 2009/2010**

Name of Claim	Book of Records	Page	G&SRB&M Section	Township	Range	AMC	
Red Brick 1 (Placer)	38	262	NW1/4 4	2S	12E	60069	1
Apex amended	41	72	SW1/4 25	1S	12E	60083	2
Ash No. 1	40	272	SE 1/4 25	1S	12E	60084	3
Ash No. 6	40	276	NE1/4NWV1/4 29	1S	13E	60085	4
Ash No. 8	40	278	NE1/4SE1/4SW1/4NW1/4 30	1S	13E	60086	5
Ash No. 9	40	279	NE1/4SE1/4 25	1S	12E	60087	6
Ash No. 10	40	280	NE1/4SE1/4 25	1S	12E	60088	7
Ash No. 11	40	281	NE1/4 25	1S	12E	60089	8
Ash No. 12	40	282	NE1/4 25, NW1/4 30	1S	12E	60090	9
Ash No. 13	40	283	NW1/4NE1/4 30, NW1/4 29	1S	13E	60091	10
Ash No. 14	40	284	NW1/4 29	1S	13E	60092	11
Ash No. 15	40	285	NW1/4NE1/4 29	1S	13E	60093	12
Ash No. 16 amended	42	179	NW1/4NE1/4SE1/4SW1/4 25	1S	12E	60094	13
Ash No. 17	Dkt362	255	NE1/4 29	1S	13E	60095	14
Ash No. 18	Dkt362	256	NW1/4NE1/4 29	1S	13E	60096	15
Ash No. 19	Dkt362	257	NW1/4 29	1S	13E	60097	16
Ash No. 20	Dkt362	258	NW1/4 29	1S	13E	60098	17
Ash No. 21	Dkt362	259	NW1/4 29	1S	13E	60099	18
Ash No. 22	Dkt362	260	NW1/4NE1/4 30	1S	13E	60100	19
Ash No. 23	Dkt362	261	NE1/4 30	1S	13E	60101	20
Ash No. 24	Dkt362	262	NW1/4NE1/4 30	1S	13E	60102	21
Ash No. 25	Dkt362	263	NW1/4 30	1S	13E	60103	22
Ash No. 26	Dkt362	264	NE1/4 25	1S	12E	60104	23
Ash No. 27	Dkt362	265	NE1/4 25	1S	12E	60105	24
Ash No. 28	Dkt362	266	NE1/4 25	1S	12E	60106	25
Ash No. 29	Dkt362	267	NW1/4NE1/4 25	1S	12E	60107	26
Russ No. 8	Dkt687	360	NW1/4 25	1S	12E	60108	27
Russ No. 9	Dkt687	361	NW1/4 25	1S	12E	60109	28
Russ No. 10	Dkt687	362	NW1/4 25	1S	12E	60110	29
Russ No. 11	Dkt687	363	NW1/4 25	1S	12E	60111	30
Russ No. 12	Dkt687	364	NW1/4NE1/4 25	1S	12E	60112	31
Russ No. 13	Dkt687	365	NE1/4 26, SE1/4 23	1S	12E	60113	32
Russ No. 14	Dkt687	366	NE1/4 26, SE1/4 23	1S	12E	60114	33
Russ No. 15	Dkt687	367	NW1/425, NE1/426, SE1/423, SW1/4	1S	12E	60115	34
Russ No. 16	Dkt687	368	NW1/4 25, SW1/4 24	1S	12E	60116	35
Russ No. 17A	Dkt693	225	NW1/4 25, SW1/4 24	1S	12E	60117	36
Russ No. 18A	Dkt693	226	NW1/4 25, SW1/4 24	1S	12E	60118	37
Russ No. 19A	Dkt693	227	NW1/4 25, SW1/4 24	1S	12E	60119	38
Russ No. 20A	Dkt693	228	SE1/4SW1/4 24, NW1/4NE1/4 25	1S	12E	60120	39
Russ No. 21	Dkt687	373	SE1/4 24, NE1/4 25	1S	12E	60121	40
Russ No. 22	Dkt687	374	SE1/4 24, NE1/4 25	1S	12E	60122	41
Russ No. 23	Dkt687	375	SE1/4 24, NE1/4 25	1S	12E	60123	42
Russ No. 24	Dkt687	376	SE1/4 24, NE1/4 25	1S	12E	60124	43
Black Foot No. 1	F	351	SW1/4SE1/4 25	1S	12E	60125	44
Black Rock No. 1	41	73	SW1/4 25	1S	12E	60201	45
Hard Rock N. 8	H	461	SE1/4 36	1S	12E	60126	46
Hard Rock No. 13	39	43	SE1/4 36	1S	12E	60129	47
Hard Rock No. 14	39	44	SE1/4 36	1S	12E	60130	48
Monarch No. 1	F	354	SE1/4SW1/4 36	1S	12E	60131	49

2009 AUG - 3 P 12: 27

RECEIVED  
PLM AZ STATE OFFICE



Exhibit A

Name of Claim	Book of Records	Page	G&SRB&M Section	Township	Range	AMC	
Nadene amended	41	75	SE1/4 36	1S	12E	60132	50
Nadene No. 1 amended	41	74	SE1/4 36	1S	12E	60133	51 ✓
Oak No. 9	34	69	NW1/4SE1/4SW1/4	1S	13E	60136	52 ✓
Oak No. 18	34	391	SW1/4 32	1S	13E	60141	53
Oak No. 19	34	392	SW1/4 32	1S	13E	60142	54
Oak No. 20 amended	2002	66912	SW1/4, 32	1S	13E	60143	55
Oak No. 21	34	394	SW1/4 32, SE1/4SW1/4 31	1S	13E	60144	56
Oak No. 22	34	395	SW1/432, SE1/4SW1/431	1S	13E	60145	57
Oak No. 23	34	396	SW1/432, SE1/4SW1/431	1S	13E	60146	58
Oak No. 24	34	397	SW1/431	1S	12E	60147	59
Oak No. 25	34	398	SE1/436	1S	12E	60148	60
Oak No. 26	34	399	SE1/436	1S	12E	60149	61
Oak No. 27	34	400	SE1/436	1S	12E	60150	62
Pine No. 1	Dkt717	441	NW1/4SW1/436	1S	12E	60151	63
Pine No. 2	Dkt717	442	NW1/4NE1/4SE1/4SW1/436	1S	12E	60152	64
Pine No. 3	Dkt717	443	NE1/4SE1/436	1S	12E	60153	65
Pine No. 4	Dkt717	444	NE1/4SE1/436	1S	12E	60154	66
Pine No. 5	Dkt717	445	NE1/4SE1/436	1S	12E	60155	67
Pine No. 6	Dkt717	446	NE1/4SE1/436	1S	12E	60156	68
Pine No. 7	Dkt717	447	NE1/4SE1/436	1S	12E	60157	69 ✓
Pine No. 8	Dkt717	448	NE1/436	1S	12E	60158	70 ✓
Pine No. 9	Dkt717	449	NE1/436	1S	12E	60159	71
Oak No. 33	Dkt198	499	NE1/429	1S	13E	60160	72
Oak No. 34	Dkt198	500	NE1/429	1S	13E	60161	73
Oak No. 35	Dkt198	501	NE1/429, NW1/428	1S	13E	60162	74
Oak No. 36	Dkt198	502	NW1/428	1S	13E	60163	75
Oak No. 37	Dkt198	503	NW1/428	1S	13E	60164	76
Oak No. 38 amended	2001	30896	NW1/4SW1/428	1S	13E	60165	77
Oak No. 39 amended	2001	30889	NW1/4SW1/428	1S	13E	60166	78
Oak No. 41 amended	2001	30893	NE1/4SE1/429	1S	13E	60168	79
Oak No. 42 Amended	2001	30895	NE1/4SE1/429	1S	13E	60169	80
Oak No. 43	Dkt198	509	SE1/429NE1/432	1S	13E	60170	81
Oak No. 44	Dkt198	510	NE1/432	1S	13E	60171	82
Palace No. 1 amended	41	71	NW1/4SW1/425	1S	12E	60172	83
Ace amended	2002	66913	NE1/4, 1	2S	12E	60173	84
Ace 1	Dkt142	525	NE1/41	2S	12E	60174	85 ✓
Ace 2	Dkt142	526	NE1/41	2S	12E	60175	86
Ace 3	Dkt142	527	NE1/4SE1/41	2S	12E	60176	87
Ace 4	Dkt142	528	NE1/4SE1/41	2S	12E	60177	88
Ace 5	Dkt142	529	NE1/4SE1/41	2S	12E	60178	89
Ace 6	Dkt142	530	SE1/41	2S	12E	60179	90
Alto amended	2002	66914	NW1/4, 1	2S	12E	60180	91
Alto No. 1 amended	2002	66915	NW1/4, 1	2S	12E	60181	92
Alto No. 2 amended	2002	66916	NW1/41	2S	12E	60182	93
Alto No. 3 amended	2002	66917	NW1/41	2S	12E	60183	94
Alto No. 4	39	615	NW1/4SW1/41	2S	12E	60184	95
Alto No. 5	39	616	SW1/41	2S	12E	60185	96
Alto No. 7	39	618	NW1/4NE1/4SE1/4SW1/41	2S	12E	60187	97
Alto No. 8 amended	2002	66918	NW1/4, 1	2S	12E	60188	98
Alto No. 9 amended	2002	66919	NW1/4, 1	2S	12E	60189	99
Alto No. 10 amended	2002	66920	NW1/4, 1	2S	12E	60190	100 ✓
Alto No. 11	39	622	NW1/4NE1/41	2S	12E	60191	101
Arizona	39	396	SW1/42, NWV1/411	2S	12E	60192	102
Big Ledge amended	41	190	NE1/4SE1/42	2S	12E	60193	103
Wes No. 1	Dkt711	280	NW1/426	2S	12E	60195	104 ✓

2009 AUG - 3 P 12: 27

RECEIVED  
FLM AZ STATE OFFICE

Exhibit A

Name of Claim	Book of Records	Page	G&SRB&M Section	Township	Range	AMC	
Wes No.2	Dkt711	281	NW1/4NE1/426	1S	12E	60196	105
Brooklyn amended # 2	40	36	SE1/42	2S	12E	60197	106 ✓
Chicago amended	39	399	SW1/42	2S	12E	60198	107
Gardner amended #2	46	20	NW1/4SW1/42,NE1/4SE1/43	2S	12E	60199	108
Gussie amended	34	184	NW1/4SW1/42	2S	12E	60200	109
Hard Rock No. 2	41	193	NE1/42	2S	12E	60203	110
Hard Rock No. 6	H	457	SW1/41,NE1/4SE1/42	2S	12E	60204	111
Hard Rock No. 7	H	460	NE1/42	2S	12E	60205	112
Hard Rock No. 11	36	60	NW1/4SW1/41,NE1/4SE1/42	2S	12E	60206	113
Hard Rock No. 12	36	61	NE1/42,NW1/41	2S	12E	60207	114 ✓
Horn Silver amended	41	191	NE1/42	2S	12E	60208	115
Horn Silver No. 1	41	195	NE1/42	2S	12E	60209	116
Jane	41	192	NE1/42	2S	12E	60210	117
Johnnie (Little) amended	34	185	NW1/42,NE1/4 3	2S	12E	60211	118
Katie amended	246	21	NW1/42,NE1/4 3	2S	12E	60212	119
Legal-Tender amend #2	41	189	NE1/4NW1/4 2	2S	12E	60213	120
Libbie amended #2	34	186	SW1/4 2	2S	12E	60214	121
Libbie (No.1 amended	34	187	SW1/4 2	2S	12E	60215	122
Libbie No. 2 amended	34	188	SW1/4 2	2S	12E	60216	123
Maggie	39	397	NW1/4 2	2S	12E	60218	124
Michigan amended	39	400	SW1/4 2	2S	12E	60219	125
New York amended #2	40	35	SE1/4 2	2S	12E	60220	126
Rube amended	34	189	SW1/4 2	2S	12E	60221	127
Ruby amended #2	34	190	NW1/4SW1/4 2	2S	12E	60222	128
Sallie	34	195	NW1/42,NE1/4 3	2S	12E	60223	129
Apache Leap	26	353	SW1/41,SE1/4 2	2S	12E	60224	130
Cobre Verde	39	213	NW1/4NE1/4 11	2S	12E	60225	131
Cobre Verde No.1	1/AM/MI	252	NW1/4NE1/4 11	2S	12E	60226	132 ✓
Connecting Link	1/AM/MI	313	SW1/41,NW1/4NE1/4 12	2S	12E	60227	133
Connecting Link No. 1	1/AM/MI	204	NW1/4NE1/4 11	2S	12E	60228	134
Connecting Link No. 2	1/AM/MI	205	NE1/4 11,SE1/4 2	2S	12E	60229	135
Connecting Link No. 3	1/AM/MI	206	NE1/4 11,SE1/4 2	2S	12E	60230	136
Connecting Link No. 4	1/AM/MI	207	NE1/4 11,NW1/4 12,SE1/4 2	2S	12E	60231	137 ✓
Dacite No. 12	39	69	SE1/412	2S	12E	60238	138 ✓
Dacite No. 13	39	70	SW1/47	2S	13E	60239	139
San Juan	D	42	SE1/4SW1/42	2S	12E	60244	140
South Syndicate No. 1	40	256	SE1/41	2S	12E	60245	141
South Syndicate No. 2	40	259	SE1/41	2S	12E	60246	142
South Syndicate No. 3	40	260	SE1/41	2S	12E	60247	143
South Syndicate No. 4	40	261	SE1/41	2S	12E	60248	144
South Syndicate No. 5	40	262	SW1/46	2S	13E	60249	145
Sun #2	DktS09	313	NW1/4NE1/432	1S	13E	60250	146
Sun #3	Dkt509	314	NE1/432	1S	13E	60251	147
Sun #4	Dkt509	315	NW1/4NE1/4SW1/4SE1/432	1S	13E	60252	148 ✓
Sun #5	Dkt509	316	NE1/42	1S	13E	60253	149
Sun #6	Dkt509	317	SW1/4SE1/432	1S	13E	60254	150
Sun #7	Dkt509	318	SE1/432	1S	13E	60255	151
Sun #8	Dkt509	319	SW1/4SE1/432	1S	13E	60256	152
Sun #9	DktS09	320	SE1/432	1S	13E	60257	153
Sun #10	Dkt509	321	SW1/4SE1/432	1S	13E	60258	154
Sun #11	Dkt 509	322	SE1/432	1S	13E	60259	155
Sun #12	Dkt509	323	SW1/4SE1/432	1S	13E	60260	156
Sun #13	Dkt509	324	SE1/42	1S	13E	60261	157
Sun #14	Dkt509	325	NW1/46	2S	13E	60262	158
Sun #15	Dkt509	326	NW1/4NE1/46	2S	13E	60263	159

RECEIVED  
BLM AZ STATE OFFICE

Exhibit A

Name of Claim	Book of Records	Page	G&SRB&M Section	Township	Range	AMC	
Sun #16	Dkt509	327	NW1/46	2S	13E	60264	160
Sun #17	Dkt509	328	NW1/4NE1/46	2S	13E	60265	161
Sun #18	Dkt509	329	NW1/46	2S	13E	60266	162
Sun #19	Dkt509	330	NW1/4NE1/46	2S	13E	60267	163
Sun #20	Dkt509	331	NW1/46	2S	13E	60268	164
Sun #21	Dkt509	332	NW1/4NE1/46	2S	13E	60269	165
Sun #22	Dkt509	333	NW1/4SW1/46	2S	13E	60270	166 ✓
Sun #23	Dkt509	334	NW1/4NE1/4SE1/4SW1/46	2S	13E	60271	167
Sun #24	Dkt509	335	SW1/46	2S	13E	60272	168
Sun #25	Dkt509	336	SW1/4SE1/46	2S	13E	60273	169
Sun #26	Dkt509	337	SW1/46	2S	13E	60274	170
Sun #27	Dkt509	338	SW1/4SE1/46	2S	13E	60275	171
Sun #28	Dkt509	339	SW1/4SE1/46	2S	13E	60276	172
Sun #29	Dkt509	340	SE1/46	2S	13E	60277	173
Sun #30	Dkt509	341	SE1/46	2S	13E	60278	174
Sun #31	Dkt509	342	SE1/46	2S	13E	60279	175
Sun #32	Dkt509	343	SE1/4NE1/46	2S	13E	60280	176
Sun #33	Dkt509	344	NE1/46	2S	13E	60281	177
Sun #34	Dkt509	345	NE1/46	2S	13E	60282	178
Sun #35	Dkt509	346	NE1/46	2S	13E	60283	179
Sun #36	Dkt509	347	NE1/46	2S	13E	60284	180
Sun #37	Dkt509	348	SE1/432.SW1/433	1S	13E	60285	181
Sun #38	Dkt509	349	SE1/42.SW1/433	1S	13E	60286	182
Sun #40	Dkt509	351	SW1/4SE1/433	1S	13E	60288	183 ✓
Sun #41	Dkt509	352	SW1/4SE1/433	1S	13E	60289	184
Sun #44	Dkt509	355	SE1/433	1S	13E	60290	185
Sun #45	Dkt509	356	SE1/433	1S	13E	60291	186
Sun #48	Dkt509	359	SE1/433.SW1/434	1S	13E	60292	187
Sun #49	Dkt509	360	SE1/433.SW1/434	1S	13E	60293	188
Sun #52	Dkt509	363	NW1/428	1S	13E	60294	189
Sun #53	Dkt509	364	NW1/428	1S	13E	60295	190
Sun #54	Dkt509	365	NW1/4NE1/428	1S	13E	60296	191 ✓
Sun #55	Dkt509	366	NE1/428	1S	13E	60297	192
Sun #56	Dkt509	367	NE1/428	1S	13E	60298	193
Sun #57	Dkt509	368	NE1/428	1S	13E	60299	194
Sun #58	Dkt509	369	NE1/428.NW1/427	1S	13E	60300	195
Sun #59	Dkt509	370	NW1/427	1S	13E	60301	196
Sun #60	Dkt509	371	NW1/427	1S	13E	60302	197
Sun #61	Dkt509	372	NW1/427	1S	13E	60303	198
Sun #62 amended	2001	898	SW1/4NW1/428	1S	13E	60304	199
Sun #63 amended	2001	900	SW1/4NW1/428	1S	13E	60305	200
Sun #64 Amended	2001	902	SE1/4SW1/4NW1/4NE1/428	1S	13E	60306	201
Sun #65 Amended	2001	904	SE1/4NE1/428	1S	13E	60307	202
Sun #66 Amended	2001	905	SE1/4NE1/428	1S	13E	60308	203
Sun #67 Amended	2001	906	SE1/4NE1/428	1S	13E	60309	204
Sun #68	Dkt509	379	SE1/4NE1/428.SW1/4NW1/427	1S	13E	60310	205
Sun #69	Dkt509	380	SW1/4NW1/427	1S	13E	60311	206
Sun #70	Dkt509	381	SW1/4NW1/427	1S	13E	60312	207
Sun #71	Dkt509	382	SW1/4NW1/427	1S	13E	60313	208
Sun #42A	Dkt736	743	SW1/4SE1/433	1S	13E	60314	209
Sun #46 A	Dkt736	744	SE1/433	1S	13E	60315	210
Sun #50A	Dkt736	745	SE1/433.SW1/434	1S	13E	60316	211
Annex	38	118	NW1/41.NE1/411	2S	12E	60362	212
Apes	38	117	NW1/412.NE1/411	2S	12E	60363	213 ✓
Broken Hill No. 1	38	157	SW1/4SE1/411	2S	12E	60364	214

2009 AUG - 3 P 12: 26

RECEIVED  
BLM AZ STATE OFFICE

Exhibit A

Name of Claim	Book of Records	Page	G&SRB&M Section	Township	Range	AMC	
Cobre Verde No. 2	1/AM/MI	253	NW1/4NE1/411	2S	12E	60365	215 ✓
Cobre Verde No. 3	20	605	SE1/4SW1/4NW1/4NE1/411	2S	12E	60366	216 ✓
Copper Bell Amended	38	116	NW1/412	2S	12E	60367	217 ✓
Illinois amended	1/AM/MI	265	NE1/411	2S	12E	60389	218 ✓
Indiana	F	572	NE1/411	2S	12E	60390	219 ✓
Iowa	F	573	NE1/411	2S	12E	60391	220 ✓
Lead Hill	21	272	NE1/4SE1/411	2S	12E	60392	221 ✓
South Syndicate No. 6	40	263	SE1/41.NE1/412	2S	12E	60394	222 ✓
South Syndicate No. 7	40	264	NW1/47	2S	13E	60395	223 ✓
South Syndicate No. 8	40	265	NW1/47	2S	13E	60396	224 ✓
South Syndicate No. 9	40	266	NW1/4NE1/47.SW1/46	2S	13E	60397	225 ✓
South Syndicate No. 10	40	267	NW1/4SW1/47	2S	13E	60398	226 ✓
South Syndicate No. 11	40	268	NW1/4NE1/4SE1/4SW1/47	2S	13E	60399	227 ✓
South Syndicate No. 12	40	269	NW1/4NE1/4SE1/47	2S	13E	60400	228 ✓
Touch Not No. 2 amended	1/AM/MI	315	NE1/4SE1/412	2S	12E	60401	229 ✓
Extension No. 1A	968	22	SW1/47	2S	13E	60402	230 ✓
Extension No. 2	40	410	SW1/4SE1/47	2S	13E	60403	231 ✓
Extension No. 3	40	411	NE1/47	2S	13E	60404	232 ✓
Extension No. 4	40	409	SW1/47.NW1/418	2S	13E	60405	233 ✓
Extension No. 5	40	412	SW1/47.NW1/418	2S	13E	60406	234 ✓
Extension No. 6	40	413	SW1/47.NW1/4NE1/418	2S	13E	60407	235 ✓
Extension No. 7	40	414	SW1/4SE1/4NE1/418	2S	13E	60408	236 ✓
Extension No. 8	40	415	SW1/47.NE1/418	2S	13E	60409	237 ✓
Extension No. 31	610	71	SE1/47.NE1/418	2S	13E	60433	238 ✓
Extension No. 32	610	72	SE1/47	2S	13E	60434	239 ✓
Extension No. 33	610	73	SE1/4NE1/47	2S	13E	60435	240 ✓
Extension No. 34	610	74	SE1/4NE1/47	2S	13E	60436	241 ✓
Extension No. 35	610	75	NE1/47	2S	13E	60437	242 ✓
Extension No. 36	610	76	NE1/47	2S	13E	60438	243 ✓
Extension No. 37	610	77	NE1/47	2S	13E	60439	244 ✓
Extension No. 38	610	78	NE1/47	2S	13E	60440	245 ✓
Extension No. 39	610	79	NE1/47.SE1/46	2S	13E	60441	246 ✓
Extension No. 40	610	80	NE1/47.SE1/46	2S	13E	60442	247 ✓
Extension No. 41	610	81	NE1/47.SE1/46	2S	13E	60443	248 ✓
Oak No. 45	Dkt566	177	NW1/429	1S	13E	60452	249 ✓
Broken Hill No. 2	38	155	SE1/4SW1/4NW1/411	2S	12E	60453	250 ✓
Eric #1	1997-029460	1	NE1/422 & NW1/423	1S	13E	347702	251 ✓
Eric #2	1997-029461	1	NE1/422	1S	13E	347703	252 ✓
Eric #3	1997-029462	1	NW1/422&NE1/422	1S	13E	347704	253 ✓
Eric #4	1997-029463	1	NW1/422	1S	13E	347705	254 ✓
Eric #5	1997-029464	1	NE1/421	1S	13E	347706	255 ✓
Eric #6	1997-029465	1	NW1/421 & NE1/421	1S	13E	347707	256 ✓
Eric #7	1997-029466	1	NW1/421	1S	13E	347708	257 ✓
Eric #8	1997-029467	1	NE1/420 & NW1/421	1S	13E	347709	258 ✓
Eric #9	1997-029468	1	NE1/420	1S	13E	347710	259 ✓
Eric #10	1997-029469	1	SE1/417	1S	13E	347711	260 ✓
Eric #11	1997-029470	1	SE1/417&SW1/416	1S	13E	374412	261 ✓ 347712
Eric #12	1997-029471	1	SW1/416	1S	13E	347713	262 ✓
Eric #13	1997-029472	1	SW1/416 & SE1/416	1S	13E	347714	263 ✓
Eric #14	1997-029473	1	SE1/416	1S	13E	347715	264 ✓
Eric #15	1997-029474	1	SW1/415	1S	13E	347716	265 ✓
Eric #16	1997-029475	1	SW1/415&S1/415	1S	13E	347717	266 ✓
Eric #17	1997-029476	1	SW1/415	1S	13E	347718	267 ✓
Eric #18	1997-029477	1	SE1/415&SW1/414	1S	13E	347719	268 ✓
Eric #19	1997-029478	1	SW1/414	1S	13E	347720	269 ✓

RECEIVED  
BLM AZ STATE OFFICE

2009 AUG - 3 P 12:26



Exhibit A

Name of Claim	Book of Records	Page	G&SRB&M Section	Township	Range	AMC	
Eric #20	1997-029479	1	SW¼14	1S	13E	347721	270
Eric #21	1997-029480	1	SW¼14	1S	13E	347722	271
Eric #22	1997-029481	1	SW¼14	1S	13E	347723	272
Eric #23	1997-029482	1	SW¼14	1S	13E	347724	273
Eric #24	1997-029483	1	SW¼14&SE¼15	1S	13E	347725	274
Eric #25	1997-029484	1	SE¼15	1S	13E	347726	275
Eric #26	1997-029485	1	SE¼15	1S	13E	347727	276
Eric #27	1997-029486	1	SE¼15	1S	13E	347728	277
Eric #28	1997-029487	1	SE¼15&SW¼15	1S	13E	347729	278
Eric #29	1997-029488	1	SW¼15	1S	13E	347730	279
Eric #30	1997-029489	1	SW¼15	1S	13E	347731	280
Eric #31	1997-029490	1	SW¼15	1S	13E	347732	281
Eric #32	1997-029491	1	SW¼15	1S	13E	347733	282
Eric #33	1997-029492	1	SW¼16	1S	13E	347734	283
Eric #34	1997-029493	1	SE¼16	1S	13E	347735	284
Eric #35	1997-029494	1	SW¼16 & SE¼16	1S	13E	347736	285
Eric #36	1997-029495	1	SW¼16	1S	13E	347737	286
Eric #37	1997-029496	1	SE¼17 & SW¼16	1S	13E	347738	287
Eric #38	1997-029497	1	SE¼17	1S	13E	347739	288
Eric #39	1997-029498	1	SE¼17	1S	13E	347740	289
Eric #40	1997-029499	1	SE¼17 & SW¼16	1S	13E	347741	290
Eric #41	1997-029500	1	SW¼16	1S	13E	347742	291
Eric #42	1997-029501	1	SW¼16&SE¼16	1S	13E	347743	292
Eric #43	1997-029502	1	SE¼16	1S	13E	347744	293
Eric #44	1997-029503	1	NE¼16&SE¼16	1S	13E	347745	294
Eric #45	1997-029504	1	SW¼16&SE¼16	1S	13E	347746	295
Eric #46	1997-029505	1	SW¼16	1S	13E	347747	296
Eric #47	1997-029506	1	SE¼17&SW¼16	1S	13E	347748	297
Eric #48	1997-029507	1	SE¼17	1S	13E	347749	298
Eric #49	1997-029508	1	NE¼17&SE¼17	1S	13E	347750	299
Eric #50	1997-029509	1	NE¼17,SE¼17,NW¼16,SW¼16	1S	13E	347751	300
Eric #51	1997-029510	1	NW¼16 & SW¼16	1S	13E	347752	301
Eric #52	1997-029511	1	NE¼16,NW¼16,SE¼16,SW¼16	1S	13E	347753	302
Eric #53	1997-029512	1	NW¼16&NE¼16	1S	13E	347754	303
Eric #54	1997-029513	1	NW¼16	1S	13E	347755	304
Eric #55	1997-029514	1	NE¼17&NW¼16	1S	13E	347756	305
Eric #56	1997-029515	1	NE¼17	1S	13E	347757	306
Eric #57	1997-029516	1	NE¼16&SE¼16	1S	13E	347758	307
Eric #58	1997-029517	1	NE¼16&SE¼16	1S	13E	347759	308
Eric #59	1997-029518	1	NW¼15&SW¼15	1S	13E	347760	309
Eric #60	1997-029519	1	SW¼15&NW¼15	1S	13E	347761	310
Eric #61	1997-029520	1	NW¼15&SW¼15	1S	13E	347762	311
Eric #62	1997-029521	1	NW¼15&SW¼15	1S	13E	347763	312
Eric #63	1997-029522	1	NW¼15,SW¼15,SE¼15,NE¼15	1S	13E	347764	313
Eric #64	1997-029523	1	NE¼15&SE¼15	1S	13E	347765	314
Eric #65	1997-029524	1	NE¼15&SE¼15	1S	13E	347766	315
Eric #66	1997-029525	1	NE¼15&SE¼15	1S	13E	347767	316
Eric #67	1997-029526	1	NE¼15,SE¼15,NW¼14,SW¼14	1S	13E	347768	317
Eric #68	1997-029527	1	SW¼14 & NW¼14	1S	13E	347769	318
Eric #69	1997-029528	1	SW¼14&NW¼14	1S	13E	347770	319
Eric #70	1997-029529	1	SW¼14&NW¼14	1S	13E	347771	320
Eric #71	1997-029530	1	SW¼14&NW¼14	1S	13E	347772	321
Eric #72	1997-029531	1	SW¼14 & NW¼14	1S	13E	347773	322
Eric #73	1997-029532	1	NE¼14	1S	13E	347774	323
Eric #74	1997-029533	1	NE¼14	1S	13E	347775	324

RECEIVED  
CLARK STATE OFFICE

Exhibit A

Name of Claim	Book of Records	Page	G&SRB&M Section	Township	Range	AMC	
Eric #75	1997-029534	1	NW¼14&NE¼14	1S	13E	347776	325
Eric #76	1997-029535	1	NW¼14	1S	13E	347777	326
Eric #77	1997-029536	1	NW¼14	1S	13E	347778	327
Eric #78	1997-029537	1	NW¼14	1S	13E	347779	328
Eric #79	1997-029538	1	NW¼14	1S	13E	347780	329
Eric #80	1997-029539	1	NE¼15&NW¼14	1S	13E	347781	330
Eric #81	1997-029540	1	NE¼15	1S	13E	347782	331
Eric #82	1997-029541	1	NE¼15	1S	13E	347783	332
Eric #83	1997-029542	1	NE¼15	1S	13E	347784	333
Eric #84	1997-029543	1	NW¼15&NE¼15	1S	13E	347785	334
Eric #85	1997-029544	1	NW¼15	1S	13E	347786	335
Eric #86	1997-029545	1	NW¼15	1S	13E	347787	336
Eric #87	1997-029546	1	NW¼15	1S	13E	347788	337
Eric #88	1997-029547	1	NW¼15	1S	13E	347789	338
Eric #89	1997-029548	1	NE¼16	1S	13E	347790	339
Eric #90	1997-029549	1	NE¼16	1S	13E	347791	340
Eric #91	1997-029550	1	NE¼16	1S	13E	347792	341
Eric #92	1997-029551	1	NW¼16 & NE¼16	1S	13E	347793	342
Eric #93	1997-029552	1	NW¼16	1S	13E	347794	343
Eric #94	1997-029553	1	NE¼17&NW¼16	1S	13E	347795	344
Eric #95	1997-029554	1	NE¼17	1S	13E	347796	345
Eric #97	1997-029555	1	NE¼17	1S	13E	347797	346
Eric #98	1997-029556	1	NE¼17	1S	13E	347798	347
Eric #99	1997-029557	1	NE¼17&NW¼16	1S	13E	347799	348
Eric #100	1997-029558	1	NW¼16	1S	13E	347800	349
Eric #101	1997-029559	1	NW¼16&NE¼16	1S	13E	347801	350
Eric #102	1997-029560	1	NW¼16,NE¼16,SW¼9,SE¼9	1S	13E	347802	351
Eric #103	1997-029561	1	NW¼16 & SW¼9	1S	13E	347803	352
Eric #104	1997-029562	1	SE¼8,NE¼17,SW¼9, NW¼16	1S	13E	347804	353
Eric #105	1997-029563	1	SE¼8&NE¼17	1S	13E	347805	354
Eric #106	1997-029564	1	SE¼8	1S	13E	347806	355
Eric #107	1997-029565	1	SE¼8 & SW¼9	1S	13E	347807	356
Eric #108	1997-029566	1	SW¼9	1S	13E	347808	357
Eric #109	1997-029567	1	SW¼9 & SE¼9	1S	13E	347809	358
Eric #110	1997-029568	1	SW¼9 & SE¼9	1S	13E	347810	359
Eric #111	1997-029569	1	SW¼9	1S	13E	347811	360
Eric #112	1997-029570	1	SE¼8 & SW¼9	1S	13E	347812	361
Eric #113	1997-029571	1	SE¼8	1S	13E	347813	362
Eric #114	1997-029572	1	SW¼8,SE¼8,NW¼17,NE¼17	1S	13E	347814	363
Eric #115	1997-029573	1	NE¼8,SE¼8,NW¼8,SW¼8	1S	13E	347815	364
Eric #116	1997-029574	1	SE¼8	1S	13E	347816	365
Eric #117	1997-029575	1	SE¼8 " SW¼9	1S	13E	347817	366
Eric #118	1997-029576	1	SW¼9	1S	13E	347818	367
Eric #119	1997-029577	1	SW¼9 & SE¼9	1S	13E	347819	368
Eric #120	1997-029578	1	SW¼9 & SE¼9	1S	13E	347820	369
Eric #121	1997-029579	1	SW¼9	1S	13E	347821	370
Eric #122	1997-029580	1	SE¼8 & SW¼9	1S	13E	347822	371
Eric #123	1997-029581	1	SE¼8	1S	13E	347823	372
Eric #124	1997-029582	1	NE¼8 & SE¼8	1S	13E	347824	373
Eric #125	1997-029583	1	NE¼8,SE¼8,NW¼9,SW¼9	1S	13E	347825	374
Eric #126	1997-029584	1	NW¼9 & SW¼9	1S	13E	347826	375
Eric #127	1997-029585	1	NE¼9,SE¼9,SW¼9,NW¼9	1S	13E	347827	376
Eric #128	1997-029586	1	NW¼9&NE¼9	1S	13E	347828	377
Eric #129	1997-029587	1	NW¼9	1S	13E	347829	378
Eric #130	1997-029588	1	NE¼8 & NW¼9	1S	13E	347830	379

2009 AUG - 3 P 12: 25

7 RECEIVED BLM AZ STATE OFFICE

Exhibit A

Name of Claim	Book of Records	Page	G&SRB&M Section	Township	Range	AMC	
Eric #131	1997-029589	1	NE¼8 & NW¼9	1S	13E	347831	380
Eric #132	1997-029590	1	NW¼9	1S	13E	347832	381
Eric #133	1997-029591	1	NW¼9&NE¼9	1S	13E	347833	382
Eric #135	1997-029592	1	SW¼12	1S	13E	347834	383
Eric #136	1997-029593	1	SE ¼11&SW¼12	1S	13E	347835	384
Eric #137	1997-029594	1	SE¼11	1S	13E	347836	385
Eric #138	1997-029595	1	NE¼14&SE¼11	1S	13E	347837	386
Eric #139	1997-029596	1	NE¼14 & SE¼11	1S	13E	347838	387
Eric #140	1997-029597	1	NW¼14,NE¼14,SW¼11,SE¼11	1S	13E	347839	388
Eric #141	1997-029598	1	NW¼14&SW¼11	1S	13E	347840	389
Eric #142	1997-029599	1	NW¼14&SW¼11	1S	13E	347841	390
Eric #143	1997-029600	1	NW¼14&SW¼11	1S	13E	347842	391
Eric #144	1997-029601	1	NW¼14&SW¼11	1S	13E	347843	392
Eric #145	1997-029602	1	NE¼15, NW¼14,SE¼10,SW¼11	1S	13E	347844	393
Eric #146	1997-029603	1	NE¼15&SE¼10	1S	13E	347845	394
Eric #147	1997-029604	1	NE¼15 & SE¼10	1S	13E	347846	395
Eric #148	1997-029605	1	NW¼15 & SE¼10	1S	13E	347847	396
Eric #149	1997-029606	1	NW¼15,NE¼15, SW¼10,SE¼10	1S	13E	347848	397
Eric #150	1997-029607	1	NW¼15&SW¼10	1S	13E	347849	398
Eric #151	1997-029608	1	NW¼15&SW¼10	1S	13E	347850	399
Eric #152	1997-029609	1	NW¼15&SW¼10	1S	13E	347851	400
Eric #153	1997-029610	1	NW¼15&SW¼10	1S	13E	347852	401
Eric #154	1997-029611	1	NE¼16&SE¼9	1S	13E	347853	402
Eric #155	1997-029612	1	NE¼16 & SE¼9	1S	13E	347854	403
Eric #156	1997-029613	1	NE¼16 & SE¼9	1S	13E	347855	404
Eric #157 amended	1998-000721	1	NE¼9	1S	13E	347856	405
Eric #158 amended	1998-000721	2	NE¼9	1S	13E	347857	406
Eric #159 amended	1998-000721	3	NE¼9	1S	13E	347858	407
Eric #160	1997-029617	1	NW¼10	1S	13E	347859	408
Eric #161	1997-029618	1	NW¼10	1S	13E	347860	409
Eric #162	1997-029619	1	NW¼10	1S	13E	347861	410
Eric #163	1997-029620	1	NW¼10	1S	13E	347862	411
Eric #164	1997-029621	1	NW¼10 & sw¼10	1S	13E	347863	412
Eric #165	1997-029622	1	NE¼10 & SE¼10	1S	13E	347864	413
Eric #166	1997-029623	1	NE¼10 & SE¼10	1S	13E	347865	414
Eric #167	1997-029624	1	NE¼10&SE¼10	1S	13E	347866	415
Eric #168 amended	1198-000721	4	NE 1/4 10,SE 1/4 10, NW 1/4	1S	13E	347867	416
Eric #169	1997-029626	1	NE¼11&SW¼11	1S	13E	347868	417
Eric #170	1997-029627	1	NW¼11&SW¼11	1S	13E	347869	418
Eric #171	1997-029628	1	NW¼11&SW¼11	1S	13E	347870	419
Eric #172	1997-029629	1	NW¼11&SW¼11	1S	13E	347871	420
Eric #173	1997-029630	1	NW¼11 & SW¼11 & NE¼11 &	1S	13E	347872	421
Eric #174	1997-029631	1	NE¼11&SE¼11	1S	13E	347873	422
Eric #175	1997-029632	1	NE¼11 & SE¼11	1S	13E	347874	423
Eric #176	1997-029633	1	NE¼11&SE¼11	1S	13E	347875	424
Eric #177	1997-029634	1	NE¼11 & SE¼11 & NW¼12 &	1S	13E	347876	425
Eric #178	1997-029635	1	NE¼11	1S	13E	347877	426
Eric #179	1997-029636	1	NE¼11	1S	13E	347878	427
Eric #180	1997-029637	1	NE¼11	1S	13E	347879	428
Eric #181	1997-029638	1	NW¼11&NE¼11	1S	13E	347880	429
Eric #182	1997-029639	1	NW¼11	1S	13E	347881	430
Eric #183	1997-029640	1	NW¼11	1S	13E	347882	431
Eric #184	1997-029641	1	NW¼11	1S	13E	347883	432
Eric #185	1997-029642	1	NW¼11	1S	13E	347884	433
Eric #186	1997-029643	1	NE¼10&NW¼11	1S	13E	347885	434

2009 AUG -3 P 12:25

RECEIVED  
BLMAZ STATE OFFICE

Exhibit A

Name of Claim	Book of Records	Page	G&SRB&M Section	Township	Range	AMC	
Eric #187	1997-029644	1	NE¼10	1S	13E	347886	435
Eric #188	1997-029645	1	NE¼10	1S	13E	347887	436
Eric #189	1997-029646	1	NE¼10	1S	13E	347888	437
Eric #190	1997-029647	1	NW¼10	1S	13E	347889	438
Eric #191	1997-029648	1	NW¼10	1S	13E	347890	439
Eric #192	1997-029649	1	Nw¼10	1S	13E	347891	440
Eric #193	1997-029650	1	NW¼10	1S	13E	347892	441
Eric #194	1997-029651	1	NW¼10	1S	13E	347893	442
Eric #195	1997-029652	1	NE¼9	1S	13E	347894	443
Eric #196	1997-029653	1	NE¼9	1S	13E	347895	444
Eric #197	1997-029654	1	NE¼9	1S	13E	347896	445
Eric #198	1997-029655	1	SE¼4 & NE¼9	1S	13E	347897	446
Eric #199	1997-029656	1	SE¼4 & NE¼9	1S	13E	347898	447
Eric #200	1997-029657	1	SE¼4 & NE¼9	1S	13E	347899	448
Eric #201	1997-029658	1	NW¼10&SW¼3	1S	13E	347900	449
Eric #202	1997-029659	1	NW¼10 & SW¼3	1S	13E	347901	450
Eric #203	1997-029660	1	NW¼10 & SW¼3	1S	13E	347902	451
Eric #204	1997-029661	1	NW¼10 & SW¼3	1S	13E	347903	452
Eric #205	1997-029662	1	NW¼10,NE¼10,SW¼3,SE¼3	1S	13E	347904	453
Eric #206	1997-029663	1	SE¼8&NE¼10	1S	13E	347905	454
Eric #207	1997-029664	1	SE¼3 & NE¼10	1S	13E	347906	455
Eric #208	1997-029665	1	SE¼3& NE¼10	1S	13E	347907	456
Eric #209	1997-029666	1	SE¼3,SW¼2,NE¼10,NW¼11	1S	13E	347908	457
Eric #210	1997-029667	1	SW¼2&NW¼11	1S	13E	348024	458
Eric #211	1997-029668	1	SW¼2&NW¼11	1S	13E	348025	459
Eric #212	1997-029669	1	NW¼11&SW¼2	1S	13E	348026	460
Eric #213	1997-029670	1	SW¼2&NW¼11	1S	13E	348027	461
Eric #214 amended	1998-721	5	SW¼2,SE¼2,NW¼11,NE¼1 1	1S	13E	348028	462
Eric #215	1997-029672	1	NE¼11 & SE¼2	1S	13E	348029	463
Eric #216	1997-029673	1	SE¼2 & NE¼11	1S	13E	348030	464
Eric #217	1997-029674	1	SE¼2	1S	13E	348031	465
Eric #218 amended	1998-000721	6	SW¼2 & SE¼2	1S	13E	348032	466
Eric #219	1997-029676	1	SW¼2	1S	13E	348033	467
Eric #220	1997-029677	1	SW¼2	1S	13E	348034	468
Eric #221	1997-029678	1	SW¼2	1S	13E	348035	469
Eric #222	1997-029679	1	SW¼2	1S	13E	348036	470
Eric #223	1997-029680	1	SE¼3 & SW¼2	1S	13E	348037	471
Eric #224 amended	1998-000721	7	NE¼10 & SE¼3	1S	13E	348038	472
Eric #225	1997-029682	1	SE¼3	1S	13E	348039	473
Eric #226	1997-029683	1	SE¼3	1S	13E	348040	474
Eric #227	1997-029684	1	SW¼3 & SE¼3	1S	13E	348041	475
Eric #228 amended	1998-000721	8	NW¼10&. SW¼3	1S	13E	348042	476
Eric #229 amended	1998-000721	9	NW¼10&SW¼3	1S	13E	348043	477
Eric #230	1997-029687	1	SE¼3 & NE¼3	1S	13E	348044	478
Eric #231	1997-029688	1	SE¼3&NE¼3	1S	13E	348045	479
Eric #232	1997-029689	1	SE¼3,NE¼3,SW¼2,NW¼2	1S	13E	348046	480
Eric #233	1997-029690	1	SW¼2&NW¼2	1S	13E	348047	481
Eric #234	1997-029691	1	SW¼2&NW¼2	1S	13E	348048	482
Eric #235	1997-029692	1	SW¼2 & NW¼2	1S	13E	348049	483
Eric #236 amended	1998-000721	10	NW 1/4 2, SW 1/4 2	1S	13E	348050	484
Eric #237	1997-029694	1	NE¼2 & SE¼2	1S	13E	348051	485
Eric #238	1997-029695	1	NE¼2	1S	13E	348052	486
Eric #239	1997-029696	1	NE¼2	1S	13E	348053	487
Eric #240	1997-029697	1	NW¼2	1S	13E	348054	488
Eric #241	1997-029698	1	SE¼4&NE¼9	1S	13E	348055	489

2009 AUG -3 P 12-25

RECEIVED  
DLMAZ STATE OFFICE



Exhibit A

Name of Claim	Book of Records	Page	G&SRB&M Section	Township	Range	AMC	
Eric #242	1997-029699	1	SE¼2	1S	13E	348056	490
Eric #243	1997-029700	1	NW¼28	1S	13E	348057	491
Eric #244	1997-029701	1	NW¼28 & NE¼28	1S	13E	348058	492
Eric #245	1997-029702	1	NE¼28	1S	13E	348059	493
Eric #246	1997-029703	1	NE¼28&NW¼27	1S	13E	348060	494
Eric #247	1997-029704	1	NW¼28	1S	13E	348061	495
Eric #248	1997-029705	1	NE¼2	1S	13E	348062	496
Eric #249	1997-029706	1	NE¼2	1S	13E	348063	497
Eric #250	1997-029707	1	NE¼20 & NW¼20	1S	13E	348064	498
Eric #251	1997-029708	1	NE¼20, NW¼20, SW¼20, SE¼20	1S	13E	348065	499
Eric #252	1997-029709	1	SW¼20 & NW¼20	1S	13E	348066	500
Eric #253	1997-029710	1	NW¼20	1S	13E	348067	501
Eric #254	1997-029711	1	N-W¼20	1S	13E	348068	502
Eric #255	1997-029712	1	NW¼20 & SW¼20	1S	13E	348069	503
Eric #256	1997-029713	1	NW¼20 & SW¼20	1S	13E	348070	504
Eric #257	1997-029714	1	NW¼20	1S	13E	348071	505
Eric #258	1997-029715	1	NW¼20	1S	13E	348072	506
Eric #259	1997-029716	1	NW¼20 & SW¼20	1S	13E	348073	507
Eric #260	1997-029717	1	NE¼19, SE¼19, NW¼20, SW¼20	1S	13E	348074	508
Eric #261	1997-029718	1	NE¼19 & NW¼20	1S	13E	348075	509
Eric #262	1997-029719	1	NW¼19&NE¼19	1S	13E	348076	510
Eric #263	1997-029720	1	NE¼19, SE¼19, NW¼19, SW¼19	1S	13E	348077	511
Eric #264	1997-029721	1	SW¼19 & SE¼19	1S	13E	348078	512
Eric #265	1997-029722	1	SE¼19 & SW¼20	1S	13E	348079	513
Eric #266	1997-029723	1	SW¼20	1S	13E	348080	514
Eric #267	1997-029724	1	SW¼20	1S	13E	348081	515
Eric #268	1997-029725	1	SW¼20	1S	13E	348082	516
Eric #269	1997-029726	1	SW¼20	1S	13E	348083	517
Eric #270	1997-029727	1	SE¼20 & SW¼20	1S	13E	348084	518
Eric #271	1997-029728	1	SE¼20, SW¼20, NW¼29, NE¼29	1S	13E	348085	519
Eric #272	1997-029729	1	SW¼20&NW¼29	1S	13E	348086	520
Eric #273 amended	1998-000721	11	SE¼19&NE¼30	1S	13E	348087	521
Eric #274	1997-029731	1	NE¼20, NW¼20, SW¼17, SE¼17	1S	13E	348088	522
Eric #275	1997-029732	1	NW¼20 & SW¼17	1S	13E	348089	523
Eric #276	1997-029733	1	NW¼20 & SW¼17	1S	13E	348090	524
Eric #277	1997-029734	1	NW¼20 & SW¼17	1S	13E	348091	525
Eric #278	1997-029735	1	NW¼20 & SW¼17	1S	13E	348092	526
Eric #280	1997-029736	1	SE¼13 & NE¼24	1S	13E	348093	527
Eric #281	1997-029737	1	SW¼18&NW¼19	1S	14E	348094	528
Eric #282	1997-029738	1	SW¼18&NW¼19	1S	14E	348095	529
Eric #283	1997-029739	1	SW¼18&NW¼19	1S	14E	348096	530
Eric #284	1997-029740	1	SW¼18&NW¼19	1S	14E	348097	531
Eric #285	1997-029741	1	SW¼18, SE¼15, NW¼19, NE¼19	1S	14E	348098	532
Eric #286	1997-029742	1	SE¼18	1S	14E	348099	533
Eric #287	1997-029743	1	NE¼24	1S	13E	348100	534
Eric #288	1997-029744	1	NE¼24	1S	13E	348101	535
Eric #289	1997-029745	1	NE¼24	1S	13E	348102	536
Eric #290	1997-029746	1	NE¼24	1S	13E	348103	537
Eric #291	1997-029747	1	NE¼24 & NW¼24	1S	13E	348104	538
Eric #292	1997-029748	1	NW¼24	1S	13E	348105	539
Eric #293	1997-029749	1	NW¼24	1S	13E	348106	540
Eric #294	1997-029750	1	NW¼24	1S	13E	348107	541
Eric #295	1997-029751	1	NW¼24	1S	13E	348108	542
Eric #296	1997-029732	1	NE¼19	1S	14E	348109	543
Eric #297	1997-029753	1	NE¼19&S¼19	1S	14E	348110	544

RECEIVED  
BLM AZ STATE OFFICE  
2009 AUG -3 P 12:24

Exhibit A

Name of Claim	Book of Records	Page	G&SRB&M Section	Township	Range	AMC	
Eric #298	1997-029754	1	NE $\frac{1}{4}$ 19	1S	14E	348111	545
Eric #299	1997-029755	1	NE $\frac{1}{4}$ 19 & SE $\frac{1}{4}$ 19	1S	14E	348112	546
Eric #300	1997-029756	1	NE $\frac{1}{4}$ 19	1S	14E	348113	547
Eric #301	1997-029757	1	NE $\frac{1}{4}$ 19 & SE $\frac{1}{4}$ 19	1S	14E	348114	548
Eric #302	1997-029758	1	NW $\frac{1}{4}$ 19&NE $\frac{1}{4}$ 19	1S	14E	348115	549
Eric #303	1997-029759	1	NW $\frac{1}{4}$ 19 & NE $\frac{1}{4}$ 19 & SW $\frac{1}{4}$ 19 &	1S	14E	348116	550
Eric #304	1997-029760	1	NW $\frac{1}{4}$ 19	1S	14E	348117	551
Eric #305	1997-029761	1	NW $\frac{1}{4}$ 19&SW $\frac{1}{4}$ 19	1S	14E	348118	552
Eric #306	1997-029762	1	NW $\frac{1}{4}$ 19	1S	14E	348119	553
Eric #307	1997-029763	1	NW $\frac{1}{4}$ 19 & SW $\frac{1}{4}$ 19	1S	14E	348120	554
Eric #308	1997-029764	1	NW $\frac{1}{4}$ 19	1S	14E	348121	555
Eric #309	1997-029765	1	NW $\frac{1}{4}$ 19&SW $\frac{1}{4}$ 19	1S	14E	348122	556
Eric #310	1997-029766	1	NW $\frac{1}{4}$ 19	1S	14E	348123	557
Eric #311	1997-029767	1	SE $\frac{1}{4}$ 19	1S	14E	348124	558
Eric #312	1997-029768	1	SE $\frac{1}{4}$ 19	1S	14E	348125	559
Eric #313	1997-029769	1	SE $\frac{1}{4}$ 19	1S	14E	348126	560
Eric #314	1997-029770	1	SE $\frac{1}{4}$ 19 & SW $\frac{1}{4}$ 19	1S	14E	348127	561
Eric #315	1997-029771	1	SW $\frac{1}{4}$ 19	1S	14E	348128	562
Eric #316	1997-029772	1	NE $\frac{1}{4}$ 23 & NW $\frac{1}{4}$ 24	1S	13E	348129	563
Eric #317	1997-029773	1	NE $\frac{1}{4}$ 23 & SE $\frac{1}{4}$ 23 & NW $\frac{1}{4}$ 24 &	1S	13E	348130	564
Eric #318	1997-029774	1	SE $\frac{1}{4}$ 23&SW $\frac{1}{4}$ 24	1S	13E	348131	565
Eric #319	1997-029775	1	NE $\frac{1}{4}$ 23 & SE $\frac{1}{4}$ 23 & NW $\frac{1}{4}$ 24 &	1S	13E	348132	566
Eric #320	1997-029776	1	SE $\frac{1}{4}$ 23 & SW $\frac{1}{4}$ 24	1S	13E	348133	567
Eric #321	1997-029777	1	NW $\frac{1}{4}$ 24 & SW $\frac{1}{4}$ 24	1S	13E	348134	568
Eric #322	1997-029778	1	SW $\frac{1}{4}$ 24	1S	13E	348135	569
Eric #323	1997-029779	1	NW $\frac{1}{4}$ 24&SW $\frac{1}{4}$ 24	1S	13E	348136	570
Eric #324	1997-029780	1	SW $\frac{1}{4}$ 24	1S	13E	348137	571
Eric #325	1997-029781	1	NW $\frac{1}{4}$ 24&SW $\frac{1}{4}$ 24	1S	13E	348138	572
Eric #326	1997-029782	1	SW $\frac{1}{4}$ 24	1S	13E	348139	573
Eric #327	1997-029783	1	NW $\frac{1}{4}$ 24 & NE $\frac{1}{4}$ 24 & SW $\frac{1}{4}$ 24 &	1S	13E	348140	574
Eric #328	1997-029784	1	SW $\frac{1}{4}$ 24&SE $\frac{1}{4}$ 24	1S	13E	348141	575
Eric #329	1997-029785	1	NE $\frac{1}{4}$ 26	1S	13E	348142	576
Eric #330	1997-029786	1	NE $\frac{1}{4}$ 26	1S	13E	348143	577
Eric #331	1997-029787	1	SE $\frac{1}{4}$ 23 & NE $\frac{1}{4}$ 26 & SW $\frac{1}{4}$ 24 &	1S	13E	348144	578
Eric #332	1997-029788	1	NE $\frac{1}{4}$ 26 & NW $\frac{1}{4}$ 25	1S	13E	348145	579
Eric #333	1997-029789	1	SW $\frac{1}{4}$ 24 & NW $\frac{1}{4}$ 25	1S	13E	348146	580
Eric #334	1997-029790	1	NE $\frac{1}{4}$ 26 & NW $\frac{1}{4}$ 25	1S	13E	348147	581
Eric #335	1997-029791	1	SW $\frac{1}{4}$ 24&NW $\frac{1}{4}$ 25	1S	13E	348148	582
Eric #336	1997-029792	1	NW $\frac{1}{4}$ 25	1S	13E	348149	583
Eric #337	1997-029793	1	SW $\frac{1}{4}$ 24&NW $\frac{1}{4}$ 25	1S	13E	348150	584
Eric #338	1997-029794	1	NW $\frac{1}{4}$ 25	1S	13E	348151	585
Eric #339	1997-029795	1	SW $\frac{1}{4}$ 24 & NW $\frac{1}{4}$ 25	1S	13E	348152	586
Eric #340	1997-029796	1	NW $\frac{1}{4}$ 25	1S	13E	348153	587
Eric #341	1997-029797	1	SW $\frac{1}{4}$ 24 & SE $\frac{1}{4}$ 24 & NW $\frac{1}{4}$ 25 &	1S	13E	348154	588
Eric #342	1997-029798	1	NW $\frac{1}{4}$ 25&NE $\frac{1}{4}$ 25	1S	13E	348155	589
Eric #343	1997-029799	1	SE $\frac{1}{4}$ 26	1S	13E	348156	590
Eric #344	1997-029800	1	NE $\frac{1}{4}$ 26 & SE $\frac{1}{4}$ 26	1S	13E	348157	591
Eric #345	1997-029801	1	SE $\frac{1}{4}$ 26	1S	13E	348158	592
Eric #346	1997-029802	1	NE $\frac{1}{4}$ 26 & SE $\frac{1}{4}$ 26	1S	13E	348159	593
Eric #347	1997-029803	1	SE $\frac{1}{4}$ 26 & SW $\frac{1}{4}$ 25	1S	13E	348160	594
Eric #348	1997-029804	1	NE $\frac{1}{4}$ 26 & SE $\frac{1}{4}$ 26 & NW $\frac{1}{4}$ 25 &	1S	13E	348161	595
Eric #349	1997-029805	1	NW $\frac{1}{4}$ 25&SW $\frac{1}{4}$ 25	1S	13E	348162	596
Eric #350	1997-029806	1	NE $\frac{1}{4}$ 35	1S	13E	348163	597
Eric #351	1997-029807	1	NE $\frac{1}{4}$ 35	1S	13E	348164	598
Eric #352	1997-029808	1	NE $\frac{1}{4}$ 35 & SE $\frac{1}{4}$ 35	1S	13E	348165	599

RECEIVED  
BLM AZ STATE OFFICE

Exhibit A

Name of Claim	Book of Records	Page	G&SRB&M Section	Township	Range	AMC	
Eric #353	1997-029809	1	NE $\frac{1}{4}$ 35 & SE $\frac{1}{4}$ 35	1S	13E	348166	600
Eric #354	1997-029810	1	SE $\frac{1}{4}$ 35	1S	13E	348167	601
Eric #355	1997-029811	1	NE $\frac{1}{4}$ 35 & SE $\frac{1}{4}$ 35	1S	13E	348168	602
Eric #356	1997-029812	1	NE $\frac{1}{4}$ 35&SE $\frac{1}{4}$ 35&SW $\frac{1}{4}$ 35&SE $\frac{1}{4}$ 35	1S	13E	348169	603
Eric #357	1997-029813	1	NW $\frac{1}{4}$ 35 & SW $\frac{1}{4}$ 35	1S	13E	348170	604
Eric #358	1997-029814	1	SW $\frac{1}{4}$ 35&NW $\frac{1}{4}$ 35	1S	13E	348171	605
Eric #359	1997-029815	1	NW $\frac{1}{4}$ 35 & SW $\frac{1}{4}$ 35	1S	13E	348172	606
Eric #360	1997-029816	1	NW $\frac{1}{4}$ 35 & SW $\frac{1}{4}$ 35	1S	13E	348173	607
Eric #361	1997-029817	1	SW $\frac{1}{4}$ 35	1S	13E	348174	608
Eric #362	1997-029818	1	SW $\frac{1}{4}$ 35	1S	13E	348175	609
Eric #363	1997-029819	1	SW $\frac{1}{4}$ 35	1S	13E	348176	610
Kay 1	1732	129-130	SW 1/4 SE 1/4 Section 21	1S	13E	312984	611
Kay 2	1732	131-132	SW 1/4 SE 1/4 Section 21	1S	13E	312985	612
Kay 3	1732	133-134	SW 1/4 SE 1/4 Section 21	1S	13E	312986	613
Kay 5	1732	137-138	NE 1/4 Section 34	1S	13E	312988	614
Kay 6	1732	139-140	NW 1/4 Section 22	1S	13E	312989	615
Kay 7	1732	141-142	NE 1/4 Section 34	1S	13E	312990	616
Kay 8	1732	143-144	NW 1/4 Section 22	1S	13E	312991	617
Kay 9	1732	145-146	NE 1/4 Section 34	1S	13E	312992	618
Kay 10	1762	147-148	NW 1/4 Section 22	1S	13E	312993	619
Kay 11	1732	149-150	NE 1/4 SE 1/4 Section 21	1S	13E	312994	620
Kay 12	1732	151-152	NW 1/4 SW 1/4 Section 22	1S	13E	312995	621
Kay 13	1732	153-154	SE 1/4 Section 34	1S	13E	312996	622
Kay 14	1732	155-156	SW 1/4 Section 22	1S	13E	312997	623
Kay 18	1732	163-164	NE $\frac{1}{4}$ NW $\frac{1}{4}$ Section22	1S	13E	313001	624
Kay 19E	1732	165-166	NE 1/4 Section 22	1S	13E	313002	625
Kay 19W	1732	167-168	NE 1/4 Section 22	1S	13E	313003	626
Kay 20E	1732	169-170	NE 1/4 NW 1/4 Section22	1S	13E	313004	627
Kay 20W	1732	171-172	NE 1/4 NW 1/4 Section22	1S	13E	313005	628
Kay 21E	1732	173-174	NE 1/4 NW 1/4 Section22	1S	13E	313006	629
Kay 21W	1732	175-176	NE 1/4 NW 1/4 Section22	1S	13E	313007	630
Kay 22	1732	177-178	NE 1/4 NW 1/4 Section22	1S	13E	313008	631
Kay 81	1732	179-180	NE 1/4 NW 1/4 Section 21	1S	13E	313009	632
Kay 82	1732	181-182	NW 1/4 Section 21	1S	13E	313010	633
Kay 83	1732	183-184	NE 1/4 NW 1/4 Section 21	1S	13E	313011	634
Kay 84	1732	185-186	NW 1/4 Section 21	1S	13E	313012	635
Kay 85	1732	187-188	NE 1/4 NW 1/4 Section 21	1S	13E	313013	636
Kay 86	1732	189-190	NW 1/4 Section 21	1S	13E	313014	637
Kay 87	1732	191-192	NE 1/4 NW $\frac{1}{4}$ SW $\frac{1}{4}$ SE 1/4 Sect	1S	13E	313015	638
Kay 88	1732	193-194	NW 1/4 SW 1/4 Section 21	1S	13E	313016	639
Kay 129	1732	195-196	NE 1/4 Section 20	1S	13E	313017	640
Kay 130	1732	197-198	NE 1/4 Section 20	1S	13E	313018	641
Kay 131	1732	199-200	NE 1/4 Section 20	1S	13E	313019	642
Kay 132	1732	201-202	NE 1/4 Section 20	1S	13E	313020	643
Kay 133	1732	203-204	NE 1/4 Section 20	1S	13E	313021	644
Kay 134	1732	205-206	NE 1/4 Section 20	1S	13E	313022	645
Kay 135	1732	207-208	NE 1/4 SE 1/4 Section 20	1S	13E	313023	646
Kay 136	1732	209-210	NE 1/4 SE 1/4 Section 20	1S	13E	313024	647
Kay 137	1732	211-212	SE 1/4 Section 20	1S	13E	313025	648
Kay 138	1732	213-214	SE 1/4 Section 20	1S	13E	313026	649
Kay 141	1732	215-216	SE 1/4 Section 20	1S	13E	313027	650
Kay 142	1732	217-218	SE 1/4 Section 20	1S	13E	313028	651
Kay 143	1732	219-220	SE 1/4 Section 20	1S	13E	313029	652
Kay 145	1732	221-222	SE 1/4 Section 20	1S	13E	313030	653
Kay 146	1732	223-224	SE 1/4 Section 20	1S	13E	313031	654

RECEIVED  
PLM AZ STATE OFFICE

2009 AUG - 3 P 12-24

Exhibit A

46919  
45684

Name of Claim	Book of Records	Page	G&SRB&M Section	Township	Range	AMC	
Kay 147	1732	225-226	SE 1/4 Section 20	1S	13E	313032	655 ✓
Kay 148	1732	227-228	SE 1/4 Section 20	1S	13E	313033	656 ✓
Kay 149	1732	229-230	SE 1/4 Section 20	1S	13E	313034	657 ✓
Kay 150	1732	231-232	SE 1/4 Section 20	1S	13E	313035	658 ✓
Kay 152	604	874	NW 1/4 Section 28	1S	13E	47117	659 ✓
LD No. 1 Amended	711	870	NE 1/4 Section 23	1S	13E	47272	660
LD No. 2 Amended	693	556	NE 1/4 SE 1/4 Section 23	1S	13E	47273	661
LD No. 3 Amended	688	870	SE 1/4 Section 23	1S	13E	47274	662
LD No. 4 Amended	693	558	NE 1/4 Section 26	1S	13E	47275	663
LD No. 5 Amended	693	559	NE 1/4 SE 1/4 Section 26	1S	13E	47276	664 ✓
LD No. 6 Amended	693	560	SE 1/4 Section 26	1S	13E	47277	665 ✓
LD No. 7 Amended	693	561	NE 1/4 Section 35	1S	13E	47278	666 ✓
LD No. 8 Amended	693	562	NE 1/4 Section 35	1S	13E	47279	667 ✓
LD No. 9 Amended	716	365	NE 1/4 Section 23	1S	13E	47280	668 ✓
Margaret 69	559	854	NE 1/4 NW1/4 Section 22	1S	13E	45754	669 ✓
Margaret 69 East	568	276	NE 1/4 NW1/4 Section 22	1S	13E	45755	670 ✓
Margaret 133	559	860	SW 1/4 section 14	1S	13E	45820	671 ✓
Margaret 135	559	862	SW 1/4 section 14	1S	13E	45823	672 ✓
Margaret 137	559	864	NW 1/4 Section 23	1S	13E	45826	673 ✓
Margaret 138 Amended	574	588	NE 1/4 Section 22	1S	13E	45827	674 ✓
Margaret 139	559	866	NW 1/4 Section 23	1S	13E	45828	675 ✓
Margaret 140 Amended	574	589	NE 1/4 Section 22	1S	13E	45829	676 ✓
Margaret 153	564	531	SW SE 1/4 Sction 14	1S	13E	45842	677 ✓
Margaret 154	564	532	SW SE 1/4 Sction 14	1S	13E	45843	678 ✓
Margaret 155	564	533	NE 1/4 NW 1/4 Section 23	1S	13E	45844	679 ✓
Margaret 156	564	534	NE 1/4 NW 1/4 Section 23	1S	13E	45845	680 ✓
Margaret 157	559	874	NE 1/4 NW1/4 Section 22	1S	13E	45846	681 ✓
Margaret 159	559	876	NE 1/4 NW1/4 Section 22	1S	13E	45849	682 ✓
Margaret 161	559	878	NE 1/4 NW1/4 Section 22	1S	13E	45852	683 ✓
Margaret 162	559	879	NW 1/4 Section 22	1S	13E	45853	684 ✓
Margaret 162 West	568	282	NW 1/4 Section 22	1S	13E	45854	685 ✓
Margaret 163	559	880	SW 1/4 SE 1/4 Section 22	1S	13E	45855	686 ✓
Margaret 164 West	568	283	SW 1/4 Section 22	1S	13E	45857	687 ✓
Margaret 164 Amended	583	785	SW 1/4 Section 22	1S	13E	45856	688 ✓
Margaret 165	559	882	SW 1/4 SE 1/4 Section 22	1S	13E	45858	689 ✓
Margaret 166	559	883	SW 1/4 Section 22	1S	13E	45859	690 ✓
Margaret 166 West	568	284	NW 1/4 Section 22	1S	13E	45860	691 ✓
Margaret 217	559	884	NW 1/4 Section 23	1S	13E	45901	692 ✓
Margaret 218	559	885	NE 1/4 Section 22	1S	13E	45902	693 ✓
Margaret 219	559	886	NW 1/4 Section 23	1S	13E	45903	694 ✓
Margaret 220	559	887	NE 1/4 Section 22	1S	13E	45904	695 ✓
Margaret 221	559	888	NW 1/4 Section 23	1S	13E	45905	696 ✓
Margaret 222	559	889	NE 1/4 Section 22	1S	13E	45906	697 ✓
Margaret 223	559	890	SW 1/4 SE 1/4 Section 22	1S	13E	45907	698 ✓
Margaret 224	559	891	SE 1/4 Section 22	1S	13E	45908	699 ✓
Margaret 225 Amended	583	784	SW 1/4 Section 23	1S	13E	45909	700 ✓
Margaret 226 Amended	574	603	SE 1/4 Section 22	1S	13E	45910	701 ✓
Margaret 227	564	535	NE 1/4 NW 1/4 Section 23	1S	13E	45911	702 ✓
Margaret 228	564	536	NE 1/4 NW 1/4 Section 23	1S	13E	45912	703 ✓
Margaret 229	564	537	NE 1/4 NW 1/4 Section 23	1S	13E	45913	704 ✓
Margaret 230	564	538	SW 1/4 SE 1/4 Section 23	1S	13E	45914	705 ✓
Margaret 231	564	539	SW 1/4 SE 1/4 Section 23	1S	13E	45915	706 ✓
Margaret 233	559	894	SW 1/4 SE 1/4 Section 22	1S	13E	45916	707 ✓
Margaret 234	559	895	SW 1/4 Section 22	1S	13E	45917	708 ✓
Margaret 234 West	568	287	SW 1/4 Section 22	1S	13E	45918	709 ✓

2009 AUG - 3 P 12: 24

RECEIVED  
BLM STATE OFFICE



Exhibit A

Name of Claim	Book of Records	Page	G&SRB&M Section	Township	Range	AMC	
Margaret 235	560	729	SW 1/4 SE 1/4 Section 22	1S	13E	45919	710
Margaret 236 Amended	574	604	SW 1/4 Section 22	1S	13E	45920	711
Margaret 237	560	731	SW 1/4 SE 1/4 Section 22	1S	13E	45921	712
Margaret 238	560	732	SW 1/4 Section 22	1S	13E	45922	713
Margaret 239	560	733	NE 1/4 NW 1/4 Section 27	1S	13E	45923	714
Margaret 240	560	734	NW 1/4 Section 27	1S	13E	45924	715
Margaret 241	560	735	NE 1/4 NW 1/4 Section 27	1S	13E	45925	716
Margaret 242 Amended	574	605	NW 1/4 Section 27	1S	13E	45926	717
Margaret 243	560	737	NE 1/4 NW 1/4 Section 27	1S	13E	45927	718
Margaret 244 Amended	574	606	NW 1/4 Section 27	1S	13E	45928	719
Margaret 245	560	739	NE 1/4 NW 1/4 Section 27	1S	13E	45929	720
Margaret 246	560	740	NW 1/4 Section 27	1S	13E	45930	721
Margaret 247	559	896	SW 1/4 Section 23	1S	13E	45931	722
Margaret 248 Amended	574	607	SE 1/4 Section 22	1S	13E	45932	723
Margaret 249	561	578	SW 1/4 Section 23	1S	13E	45933	724
Margaret 250	561	579	SE 1/4 Section 22	1S	13E	45934	725
Margaret 251	561	580	SW 1/4 Section 23	1S	13E	45935	726
Margaret 252	561	581	SE 1/4 Section 22	1S	13E	45936	727
Margaret 253	561	582	NW 1/4 Section 26	1S	13E	45937	728
Margaret 254	561	583	NE 1/4 Section 27	1S	13E	45938	729
Margaret 255	561	584	NW 1/4 Section 26	1S	13E	45939	730
Margaret 256	561	585	NE 1/4 Section 27	1S	13E	45940	731
Margaret 257	561	586	NW 1/4 Section 26	1S	13E	45941	732
Margaret 258	561	587	NE 1/4 Section 27	1S	13E	45942	733
Margaret 259	561	588	NW 1/4 Section 26	1S	13E	45943	734
Margaret 260	561	589	NE 1/4 Section 27	1S	13E	45944	735
Margaret 261	560	741	SW 1/4 SE 1/4 Section 27	1S	13E	45945	736
Margaret 262	560	742	SW 1/4 Section 27	1S	13E	45946	737
Margaret 263	560	743	SW 1/4 SE 1/4 Section 27	1S	13E	45947	738
Margaret 264	560	744	SW 1/4 Section 27	1S	13E	45948	739
Margaret 265	561	590	SW 1/4 Section 26	1S	13E	45949	740
Margaret 266	561	591	SE 1/4 Section 27	1S	13E	45950	741
Margaret 267	561	592	SW 1/4 Section 26	1S	13E	45951	742
Margaret 268	561	593	SE 1/4 Section 27	1S	13E	45952	743
Margaret 269	560	745	SW 1/4 SE 1/4 Section 27	1S	13E	45953	744
Margaret 270	560	746	SW 1/4 Section 27	1S	13E	45954	745
Margaret 271	560	747	SW 1/4 SE 1/4 Section 27	1S	13E	45955	746
Margaret 272	560	748	SW 1/4 Section 27	1S	13E	45956	747
Margaret 273	561	594	SW 1/4 Section 26	1S	13E	45957	748
Margaret 274	561	595	SE 1/4 Section 27	1S	13E	45958	749
Margaret 275	561	596	SW 1/4 Section 26	1S	13E	45959	750
Margaret 276	561	596	SE 1/4 Section 27	1S	13E	45960	751
Margaret 277	561	596	SW 1/4 SE 1/4 Section 26	1S	13E	45961	752
Margaret 278	561	597	SW 1/4 SE 1/4 Section 26	1S	13E	45962	753
Margaret 279	561	598	SW 1/4 SE 1/4 Section 26	1S	13E	45963	754
Margaret 280	561	599	SW 1/4 SE 1/4 Section 26	1S	13E	45964	755
Margaret 281	561	600	NE 1/4 NW 1/4 Section 26	1S	13E	45965	756
Margaret 282	561	603	NE 1/4 NW 1/4 Section 26	1S	13E	45966	757
Margaret 283	567	542	NE 1/4 NW 1/4 Section 26	1S	13E	45967	758
Margaret 284	567	543	NE 1/4 NW 1/4 Section 26	1S	13E	45968	759
Margaret 285	567	544	NW 1/4 SW 1/4 Section 23	1S	13E	45969	760
Margaret 286	567	545	SW 1/4 SE 1/4 Section 23	1S	13E	45970	761
Margaret 287	564	540	SW 1/4 SE 1/4 Section 23	1S	13E	45971	762
Margaret 305	565	739	NE 1/4 NW 1/4 Section 35	1S	13E	45985	763
Margaret 306	565	740	NW 1/4 Section 35	1S	13E	45986	764

2009 AUG - 3 P 12: 23

RECEIVED  
PLM STATE OFFICE

Exhibit A

Name of Claim	Book of Records	Page	G&SRB&M Section	Township	Range	AMC	
Margaret 307	565	741	NE 1/4 NW 1/4 Section 35	1S	13E	45987	765
Margaret 308	565	742	NW 1/4 Section 35	1S	13E	45988	766
Margaret 309	565	743	NE 1/4 NW 1/4 Section 35	1S	13E	45989	767
Margaret 310	565	744	NW 1/4 Section 35	1S	13E	45990	768
Margaret 311	565	745	NE 1/4 NW 1/4 Section 35	1S	13E	45991	769
Margaret 312	565	746	NW 1/4 Section 35	1S	13E	45992	770
Margaret 313	565	747	SE 1/4 Section 27	1S	13E	45993	771
Margaret 314	565	748	SW 1/4 SE 1/4 Section 27	1S	13E	45994	772
Margaret 315	565	749	NE 1/4 Section 34	1S	13E	45995	773
Margaret 316	565	750	NE 1/4 NW 1/4 Section 34	1S	13E	45996	774
Margaret 317	565	751	NE 1/4 Section 34	1S	13E	45997	775
Margaret 318	565	752	NE 1/4 NW 1/4 Section 34	1S	13E	45998	776
Margaret 319	565	753	NE 1/4 Section 34	1S	13E	45999	777
Margaret 320	565	754	NE 1/4 NW 1/4 Section 34	1S	13E	46000	778
Margaret 321	567	546	SW 1/4 Section 27	1S	13E	46001	779
Margaret 322	567	547	NW 1/4 Section 34	1S	13E	46002	780
Margaret 323	567	548	NW 1/4 Section 34	1S	13E	46003	781
Margaret 324	567	549	NW 1/4 Section 34	1S	13E	46004	782
Margaret 325	565	755	SW 1/4 Section 22	1S	13E	46005	783
Margaret 327	565	757	SW 1/4 Section 22	1S	13E	46007	784
Margaret 328	565	758	SE 1/4 Section 34	1S	13E	46008	785
Margaret 331 Amended	614	329	SW 1/4 Section 22	1S	13E	46011	786
Margaret 332 Amended	583	778	NE 1/4 Section 28	1S	13E	46012	787
Margaret 333	572	916	NW 1/4 Section 27	1S	13E	46013	788
Margaret 334	572	917	NE 1/4 Section 28	1S	13E	46014	789
Margaret 335 Amended	583	787	NE 1/4 Section 28	1S	13E	46015	790
Margaret 336	572	919	NE 1/4 NW 1/4 Section 28	1S	13E	46016	791
Rook No. 1	1771	262	NE 1/4 Section 23	1S	13E	316548	792
Rook No. 2	1771	263	NE 1/4 SE 1/4 Section 23	1S	13E	316549	793
Rook No. 3	1771	264	SE 1/4 Section 23	1S	13E	316550	794
Rook No. 4	1771	265	SE 1/4 Section 23	1S	13E	316551	795
Rook No. 5	1771	266	SE 1/4 Section 23	1S	13E	316552	796
Rook No. 6	1771	267	SE 1/4 Section 23	1S	13E	316553	797
Rook No. 7	1771	268	NE 1/4 Section 26	1S	13E	316554	798
Resolution No. 1	Dkt 1712	231	SW 1/4 NW 1/4 SW 1/4 34	1S	13E	355456	799
Resolution No. 2	Dkt 1712	232	SW 1/4 NW 1/4 NW 1/4 SW 1/4 34	1S	13E	355457	800
Resolution No. 3	Dkt 1712	233	SE 1/4 NW 1/4 NE 1/4 SW 1/4 34	1S	13E	355458	801
Resolution No. 4	Dkt 1712	234	NE 1/4 SW 1/4 SE 1/4 NW 1/4 34	1S	13E	355459	802
Resolution No. 5	Dkt 1712	235	SW 1/4 NW 1/4 NE 1/4 SW 1/4 34	1S	13E	355460	803
Resolution No. 6	Dkt 1712	236	SW 1/4 NE 1/4 NW 1/4 SE 1/4 34	1S	13E	355461	804
Resolution No. 7	Dkt 1712	237	SW 1/4 NE 1/4 NW 1/4 SE 1/4 34	1S	13E	355462	805
Resolution No. 8	Dkt 1712	238	NE 1/4 SE 1/4 SE 1/4 NE 1/4 34	1S	13E	355463	806
Resolution No. 9	Dkt 1712	239	NE 1/4 SE 1/4 SE 1/4 NE 1/4 34	1S	13E	355464	807
Resolution No. 10	Dkt 1712	240	NE 1/4 SE 1/4 SE 1/4 SE 1/4 34	1S	13E	355465	808
Resolution No. 11	Dkt 1712	241	NE 1/4 SE 1/4 SE 1/4 SE 1/4 34	1S	13E	355466	809
Resolution No. 12	Dkt 1712	242	NW 1/4 SE 1/4 SW 1/4 SE 1/4 34	1S	13E	355467	810
Resolution No. 13	Dkt 1712	243	NW 1/4 SE 1/4 SW 1/4 SE 1/4 34	1S	13E	355468	811
Resolution No. 14	Dkt 1712	244	SE 1/4 SW 1/4 NE 1/4 SW 1/4 34	1S	13E	355469	812
Resolution No. 15	Dkt 1712	245	NE 1/4 SW 1/4 SE 1/4 SW 1/4 34	1S	13E	355470	813
Resolution No. 16	Dkt 1712	246	NE 1/4 SW 1/4 SE 1/4 SW 1/4 34	1S	13E	355471	814
Resolution No. 17	Dkt 1712	247	NE 1/4 SW 1/4 SW 1/4 SW 1/4 34	1S	13E	355472	815
Resolution No. 18	Dkt 1712	248	NE 1/4 SW 1/4 SW 1/4 SW 1/4 34	1S	13E	355473	816
Resolution No. 19	Dkt 1715	533	S 1/2 SE 1/4 SE 1/4 34	1S	13E	355474	817
Resolution No. 20	Dkt 1715	534	S 1/2 SW 1/4 SE 1/4 34	1S	13E	355475	818
Resolution No. 21	Dkt 1715	535	S 1/2 SE 1/4 SW 1/4 34	1S	13E	355476	819

RECEIVED  
BLMAZ STATE OFFICE

Exhibit A

Name of Claim	Book of Records	Page	G&SRB&M Section	Township	Range	AMC	
Resolution No. 22	Dkt 1715	536	S½SW¼SW¼34	1S	13E	355477	820 ✓
East No. 9A	2001	886	SW1/429,SE1/429	1S	13E	355529	821 ✓
Oak No. 38A	2001	30897	SW1/428	1S	13E	355530	822 ✓
Oak No. 39A	2001	30890	SW1/428	1S	13E	355531	823 ✓
Oak No. 40A	2001	30892	SE1/429	1S	13E	355532	824 ✓
Oak No. 41A	2001	30894	SE1/429	1S	13E	355533	825 ✓
Sun #62A (new claim)	2001	899	SW1/428	1S	13E	355534	826 ✓
Sun #63A (new claim)	2001	901	SW1/428	1S	13E	355535	827 ✓
Sun #64A (new claim)	2001	903	SW&SE1/428	1S	13E	355536	828 ✓
Dan 1	2002	868	SE1/4 3	2S	12E	356180	829 ✓
Dan 2	2002	869	SE1/42	2S	12E	356181	830 ✓
Dan 3	2002	870	SW1/411	2S	12E	356182	831 ✓
Dan 4	2002	871	SE1/4NE1/411	2S	12E	356183	832 ✓
Dan 5	2002	872	NW1/4SW1/412,NEWSE1/411	2S	12E	356184	833 ✓
Dan 6	2002	873	SE1/4SW1/4 36	1S	12E	356185	834 ✓
Dan 7	2002	874	SE1/4SW1/4 36	1S	12E	356186	835 ✓
Dan 8	2002	875	SW1/4SE1/4 1,NE1/4 12	2S	12E	356187	836 ✓
Dan 9	2002	876	SE1/4SW1/4 1,NE1/4 12	2S	12E	356188	837 ✓
Dan 10	2002	877	SE1/4 1	2S	12E	356189	838 ✓
Dan 11	2002	878	NE1/412	2S	12E	356190	839 ✓
Dan 12	2002	879	NE1/412	2S	12E	356191	840 ✓
Dan 13	2002	880	SE1/41,NE1/412	2S	12E	356192	841 ✓
Dan 14	2002	881	NE1/4SE1/412	2S	12E	356193	842 ✓
Dan 15	2002	882	NE1/4SE1/412	2S	12E	356194	843 ✓
Dan 16	2002	883	NE1/412	2S	12E	356195	844 ✓
Dan 17	2002	884	SW1/4 1	2S	12E	356196	845 ✓
Dan 18	2002	885	SW1/4SE1/4 1	2S	12E	356197	846 ✓
Dan 19	2002	886	NW1/411	2S	12E	356198	847 ✓
Dan 20	2002	887	SW1/411	2S	12E	356199	848 ✓
Dan 21	2002	888	NW1/4SW1/411	2S	12E	356200	849 ✓
Dan 22	2002	889	NW1/4SW1/411	2S	12E	356201	850 ✓
Dan 23	2002	890	NW1/4SW1/411	2S	12E	356202	851 ✓
Dan 24	2002	891	NW1/4NE1/4 2	2S	12E	356203	852 ✓
Legal Tender 1 amended	2003	12154	North West 1/4 Section 1	2S	12E	356884	853 ✓
Legal Tender 2 amended	2003	12155	North West 1/4 Section 1	2S	12E	356885	854 ✓
Legal Tender 3 amended	2003	12156	South West 1/4 Section 1	2S	12E	356886	855 ✓
Legal Tender 4 amended	2003	12157	South West 1/4 Section 1	2S	12E	356887	856 ✓
Legal Tender 5 amended	2003	12158	North West 1/4 Section 1	2S	12E	356888	857 ✓
Legal Tender 6 amended	2003	12159	North West 1/4 Section 1	2S	12E	356889	858 ✓
Legal Tender 7 amended	2003	12160	North West 1/4 Section 1	2S	12E	356890	859 ✓
Legal Tender 8 amended	2003	12161	North West 1/4 Section 1	2S	12E	356891	860 ✓
Legal Tender 9 amended	2003	12162	South East 1/4 Section 1	2S	12E	356892	861 ✓
Legal Tender 10 amended	2003	12163	South East 1/4 Section 1	2S	12E	356893	862 ✓
Legal Tender 11 amended	2003	12164	North East 1/4 Section 1	2S	12E	356894	863 ✓
Legal Tender 12 amended	2003	12165	North East 1/4 Section 1	2S	12E	356895	864 ✓
Legal Tender 13 amended	2003	12066	South West 1/4 Section 6	2S	13E	356865	865 ✓
Legal Tender 14 amended	2003	12167	South West 1/4 Section 6	2S	13E	356866	866 ✓
Legal Tender 15 amended	2003	12168	South West 1/4 Section 6	2S	13E	356867	867 ✓
Legal Tender 16 amended	2003	12169	South East 1/4 Section 6	2S	13E	356896	868 ✓
Legal Tender 17 amended	2003	12170	North West 1/4 Section 6	2S	13E	356868	869 ✓
Legal Tender 18 amended	2003	12171	North West 1/4 Section 6	2S	13E	356869	870 ✓
Legal Tender 19 amended	2003	12172	South West 1/4 Section 32	1S	13E	356897	871 ✓
Legal Tender 20 amended	2003	12173	South East 1/4 Section 32	1S	13E	356870	872 ✓
Legal Tender 21 amended	2003	12174	South East 1/4 Section 33	1S	13E	356871	873 ✓
Legal Tender 22 amended	2003	12175	South East 1/4 Section 32	1S	13E	356872	874 ✓

RECEIVED  
TULSA STATE OFFICE

Exhibit A

Name of Claim	Book of Records	Page	G&SRB&M Section	Township	Range	AMC	
Legal Tender 23	2002	69016	North West 1/4 Section 32	1S	13E	356933	875 ✓
Galaxy No. 1	2004	2354	SW1/41	2S	12E	359395	876 ✓
Gladiator No. 1	2004	2355	NW1/432	1S	13E	359396	877 ✓
Gladiator No. 2	2004	2356	NW1/4NE1/432	1S	13E	359397	878 ✓
Gladiator No. 3	2004	2357	NE1/432	1S	13E	359398	879 ✓
Gladiator No. 4	2004	2358	SW1/429,NW1/432	1S	13E	359399	880 ✓
Gladiator No. 5	2004	2359	SW1/4SE1/429,NW1/4NE1/432	1S	13E	359400	881 ✓
Gladiator No. 6	2004	2360	SE1/429,NE1/432	1S	13E	359401	882 ✓
Gladiator No. 7	2004	2361	NE1/4,SE1/4,NW1/4&SW1/429	1S	13E	359402	883 ✓
Gladiator No. 8	2004	2362	NE1/4SE1/429	1S	13E	359403	884 ✓
Gladiator No. 9	2004	2363	NW1/4SW1/428,NE1/4SE1/429	1S	13E	359404	885 ✓
Olga 1	2004	86442	NW 1/4 Section 28	1S	13E	362903	886 ✓
Olga 2	2004	86443	NW 1/4 Section 28	1S	13E	362904	887 ✓
Olga 3	2004	86444	NE 1/4 Section 29	1S	13E	362905	888 ✓
Olga 4	2004	86445	NE 1/4 Section 29	1S	13E	362906	889 ✓
Olga 5	2004	86446	SW 1/4 Section 27	1S	13E	362907	890 ✓
Olga 6	2004	86447	SW 1/4 Section 27	1S	13E	362908	891 ✓
Olga 11	2005	55415	NW 1/4 Section 34	1S	13E	365450	892 ✓
Olga 12	2005	55416	NW 1/4 Section 34	1S	13E	365451	893 ✓
Olga 13	2005	55417	NE 1/4 Section 34	1S	13E	365452	894 ✓
Olga 14	2005	55418	NE 1/4 Section 34	1S	13E	365453	895 ✓
Kay 15A	2003	4012	SE 1/4 Section 34	1S	13E	357097	896 ✓
Kay 140A	2003	4013	SE 1/4 Section 20	1S	13E	357098	897 ✓
Kay 151	1753	767-768	NE 1/4 Section 29	1S	13E	315168	898 ✓

898

RECEIVED  
BLM AZ STATE OFFICE  
2009 AUG - 3 P 12: 23  
PHOENIX, ARIZONA

**United States Department of the Interior**  
**Bureau of Land Management**  
 BUSINESS & SUPPORT SVCS DIV  
 ONE N CENTRAL AVE SUITE 800  
 PHOENIX, AZ 85004 -4427  
 Phone: (602) 417-9200

Receipt

No: 1969185

<b>Transaction #:</b> 2033038	
<b>Date of Transaction:</b> 08/03/2009	
<b>CUSTOMER:</b>	RESOLUTION COPPER MINING 102 W MAGMA HEIGHTS DR SUPERIOR, AZ 85273-2523 US

LINE #	QTY	DESCRIPTION	REMARKS	UNIT PRICE	TOTAL
1	1.00	LOCATABLE MINERALS / MINING CLAIMS- NOT NEW-UNADJUD, ONE AUTH NO. ONLY / MINING CLAIM MONEY RECEIVED CASES: AMC60069/\$147560.00	2010 MAINT (1054)	- n/a -	147560.00
<b>TOTAL:</b>					<b>\$147,560.00</b>

PAYMENT INFORMATION			
1	AMOUNT:	147560.00	POSTMARKED: N/A
	TYPE:	CHECK	RECEIVED: 08/03/2009
	CHECK NO:	0000010111	
	NAME:	RESOLUTION COPPER MINING 102 W MAGMA HEIGHTS DR SUPERIOR AZ 85273-2523 US	

REMARKS

This receipt was generated by the automated BLM Collections and Billing System and is a paper representation of a portion of the official electronic record contained therein.



August 12 2008

United States Department of Interior  
BUREAU OF LAND MANAGEMENT  
Arizona State Office  
Records Section  
One North Central  
Suite 800  
Phoenix, Arizona 85004

AMC 357097  
AMC 315168  
AMC 365450

AMC 60069  
AMC 356180  
AMC 355529  
AMC 359395  
AMC 355456  
AMC 347702  
AMC 348024  
AMC 356933  
AMC 362903  
AMC 312984  
AMC 46919  
AMC 47753  
AMC 45684


**NOTICE OF INTENT TO HOLD**  
**ANNUAL CLAIM MAINTENANCE FEES for 2008/2009,**  
**By RESOLUTION COPPER MINING LLC.**

To Whom It May Concern:

The Final Rule as published in the Federal Register implements provisions of the Interior Department and related agencies, Appropriations Act of 1993 (the "Act") that requires an annual rental fee of \$125.00 for each unpatented mining claim and site located and held under the General Mining Law of 1872.

This will serve as notice that **RESOLUTION COPPER MINING LLC.**, a Delaware Corporation, whose address for purposes of this filing is **105 Magma Heights, Superior, Arizona 85273** intends to hold the mining claims and /or mill sites described in **Exhibit A** attached hereto for the assessment years 2008/2009, by payment of the annual claim maintenance fee of \$125.00 per claim or site. Payment of **\$112,250.00** is made herewith for such assessment year for each of the unpatented lode claims and sites. The name, BLM serial number, book and page or index number of recording of the location notice is official records of Pinal County, Arizona, of which are set forth in **Exhibit A** attached hereto and by this reference incorporated herein.

Sincerely,



**David Salisbury**  
**President**  
**RESOLUTION COPPER COMPANY**  
**Manager**  
**RESOLUTION COPPER MINING LLC.**

Telephone 520-689-3341

Cc: file

RECEIVED  
B.L.M. AZ STATE OFFICE  
2008 AUG 12 A 11: 01  
PHOENIX, ARIZONA

**ENTERED INTO COMPUTER**

SEP 04 2008



**RESOLUTION COPPER MINING LLC  
NOTICE OF INTENT TO HOLD THE FOREGOING UNPATENTED MINING CLAIMS  
FOR THE YEARS 2008/2009**

Name of Claim	Book of Records	Page	G&SRB&M Section	Township	Range	AMC
Red Brick 1 (Placer)	38	262	NW1/4 4	2S	12E	60069
Apex amended	41	72	SW1/4 25	1S	12E	60083
Ash No. 1	40	272	SE 1/4 25	1S	12E	60084
Ash No. 6	40	276	NE1/4NW1/4 29	1S	13E	60085
Ash No. 8	40	278	NE1/4SE1/4SW1/4NW1/4 30	1S	13E	60086
Ash No. 9	40	279	NE1/4SE1/4 25	1S	12E	60087
Ash No. 10	40	280	NE1/4SE1/4 25	1S	12E	60088
Ash No. 11	40	281	NE1/4 25	1S	12E	60089
Ash No. 12	40	282	NE1/4 25, NW1/4 30	1S	12E	60090
Ash No. 13	40	283	NW1/4NE1/4 30, NW1/4 29	1S	13E	60091
Ash No. 14	40	284	NW1/4 29	1S	13E	60092
Ash No. 15	40	285	NW1/4NE1/4 29	1S	13E	60093
Ash No. 16 amended	42	179	NW1/4NE1/4SE1/4SW1/4 25	1S	12E	60094
Ash No. 17	Dkt362	255	NE1/4 29	1S	13E	60095
Ash No. 18	Dkt362	256	NW1/4NE1/4 29	1S	13E	60096
Ash No. 19	Dkt362	257	NW1/4 29	1S	13E	60097
Ash No. 20	Dkt362	258	NW1/4 29	1S	13E	60098
Ash No. 21	Dkt362	259	NW1/4 29	1S	13E	60099
Ash No. 22	Dkt362	260	NW1/4NE1/4 30	1S	13E	60100
Ash No. 23	Dkt362	261	NE1/4 30	1S	13E	60101
Ash No. 24	Dkt362	262	NW1/4NE1/4 30	1S	13E	60102
Ash No. 25	Dkt362	263	NW1/4 30	1S	13E	60103
Ash No. 26	Dkt362	264	NE1/4 25	1S	12E	60104
Ash No. 27	Dkt362	265	NE1/4 25	1S	12E	60105
Ash No. 28	Dkt362	266	NE1/4 25	1S	12E	60106
Ash No. 29	Dkt362	267	NW1/4NE1/4 25	1S	12E	60107
Russ No. 8	Dkt687	360	NW1/4 25	1S	12E	60108
Russ No. 9	Dkt687	361	NW1/4 25	1S	12E	60109
Russ No. 10	Dkt687	362	NW1/4 25	1S	12E	60110
Russ No. 11	Dkt687	363	NW1/4 25	1S	12E	60111
Russ No. 12	Dkt687	364	NW1/4NE1/4 25	1S	12E	60112
Russ No. 13	Dkt687	365	NE1/4 26, SE1/4 23	1S	12E	60113
Russ No. 14	Dkt687	366	NE1/4 26, SE1/4 23	1S	12E	60114
Russ No. 15	Dkt687	367	NW1/425, NE1/426, SE1/423, SW1/4	1S	12E	60115
Russ No. 16	Dkt687	368	NW1/4 25, SW1/4 24	1S	12E	60116
Russ No. 17A	Dkt693	225	NW1/4 25, SW1/4 24	1S	12E	60117
Russ No. 18A	Dkt693	226	NW1/4 25, SW1/4 24	1S	12E	60118
Russ No. 19A	Dkt693	227	NW1/4 25, SW1/4 24	1S	12E	60119
Russ No. 20A	Dkt693	228	SE1/4SW1/4 24, NW1/4NE1/4 25	1S	12E	60120
Russ No. 21	Dkt687	373	SE1/4 24, NE1/4 25	1S	12E	60121
Russ No. 22	Dkt687	374	SE1/4 24, NE1/4 25	1S	12E	60122
Russ No. 23	Dkt687	375	SE1/4 24, NE1/4 25	1S	12E	60123
Russ No. 24	Dkt687	376	SE1/4 24, NE1/4 25	1S	12E	60124
Black Foot No. 1	F	351	SW1/4SE1/4 25	1S	12E	60125
Black Rock No. 1	41	73	SW1/4 25	1S	12E	60201
Hard Rock N. 8	H	461	SE1/4 36	1S	12E	60126
Dan 6	2002	873	SE1/4SW1/4 36	1S	12E	356185
Dan 7	2002	874	SE1/4SW1/4 36	1S	12E	356186
Hard Rock No. 13	39	43	SE1/4 36	1S	12E	60129
Hard Rock No. 14	39	44	SE1/4 36	1S	12E	60130
Monarch No. 1	F	354	SE1/4SW1/4 36	1S	12E	60131
Nadene amended	41	75	SE1/4 36	1S	12E	60132
Nadene No. 1 amended	41	74	SE1/4 36	1S	12E	60133

1  
2  
3  
4  
5  
6  
7  
8  
9  
10  
11  
12  
13  
14  
15  
16  
17  
18  
19  
20  
21  
22  
23  
24  
25  
26  
27  
28  
29  
30  
31  
32  
33  
34  
35  
36  
37  
38  
39  
40  
41  
42  
43  
44  
45  
46  
47  
48  
49  
50  
51  
52  
53

FILED IN REC'D STATE OFFICE

Name of Claim	Book of Records	Page	G&SRB&M Section	Township	Range	AMC	
Oak No. 9	34	69	NW1/4SE1/4SW1/4	1S	13E	60136	54
Oak No. 18	34	391	SW1/4 32	1S	13E	60141	55
Oak No. 19	34	392	SW1/4 32	1S	13E	60142	56
Oak No. 20 amended	2002	66912	SW1/4. 32	1S	13E	60143	57
Oak No. 21	34	394	SW1/4 32, SE1/4SW1/4 31	1S	13E	60144	58
Oak No. 22	34	395	SW1/432, SE1/4SW1/431	1S	13E	60145	59
Oak No. 23	34	396	SW1/432, SE1/4SW1/431	1S	13E	60146	60
Oak No. 24	34	397	SW1/431	1S	12E	60147	61
Oak No. 25	34	398	SE1/436	1S	12E	60148	62
Oak No. 26	34	399	SE1/436	1S	12E	60149	63
Oak No. 27	34	400	SE1/436	1S	12E	60150	64
Pine No. 1	Dkt717	441	NW1/4SW1/436	1S	12E	60151	65
Pine No. 2	Dkt717	442	NW1/4NE1/4SE1/4SW1/436	1S	12E	60152	66
Pine No. 3	Dkt717	443	NE1/4SE1/436	1S	12E	60153	67
Pine No. 4	Dkt717	444	NE1/4SE1/436	1S	12E	60154	68
Pine No. 5	Dkt717	445	NE1/4SE1/436	1S	12E	60155	69
Pine No. 6	Dkt717	446	NE1/4SE1/436	1S	12E	60156	70
Pine No. 7	Dkt717	447	NE1/4SE1/436	1S	12E	60157	71
Pine No. 8	Dkt717	448	NE1/436	1S	12E	60158	72
Pine No. 9	Dkt717	449	NE1/436	1S	12E	60159	73
Oak No. 33	Dkt198	499	NE1/429	1S	13E	60160	74
Oak No. 34	Dkt198	500	NE1/429	1S	13E	60161	75
Oak No. 35	Dkt198	501	NE1/429, NW1/428	1S	13E	60162	76
Oak No. 36	Dkt198	502	NW1/428	1S	13E	60163	77
Oak No. 37	Dkt198	503	NW1/428	1S	13E	60164	78
Oak No. 38 amended	2001	30896	NW1/4SW1/428	1S	13E	60165	79
Oak No. 38A	2001	30897	SW1/428	1S	13E	355530	80
Oak No. 39A	2001	30890	SW1/428	1S	13E	355531	81
Oak No. 40A	2001	30892	SE1/429	1S	13E	355532	82
Oak No. 41A	2001	30894	SE1/429	1S	13E	355533	83
Oak No. 39 amended	2001	30889	NW1/4SW1/428	1S	13E	60166	84
Gladiator No. 9	2004	2363	NW1/4SW1/428, NE1/4SE1/429	1S	13E	359404	85
Oak No. 41 amended	2001	30893	NE1/4SE1/429	1S	13E	60168	86
Oak No. 42 Amended	2001	30895	NE1/4SE1/429	1S	13E	60169	87
Oak No. 43	Dkt198	509	SE1/429, NE1/432	1S	13E	60170	88
Oak No. 44	Dkt198	510	NE1/432	1S	13E	60171	89
Palace No. 1 amended	41	71	NW1/4SW1/425	1S	12E	60172	90
Ace amended	2002	66913	NE1/4. 1	2S	12E	60173	91
Ace 1	Dkt142	525	NE1/41	2S	12E	60174	92
Ace 2	Dkt142	526	NE1/41	2S	12E	60175	93
Ace 3	Dkt142	527	NE1/4SE1/41	2S	12E	60176	94
Ace 4	Dkt142	528	NE1/4SE1/41	2S	12E	60177	95
Ace 5	Dkt142	529	NE1/4SE1/41	2S	12E	60178	96
Ace 6	Dkt142	530	SE1/41	2S	12E	60179	97
Alto amended	2002	66914	NW1/4. 1	2S	12E	60180	98
Alto No. 1 amended	2002	66915	NW1/4. 1	2S	12E	60181	99
Alto No. 2 amended	2002	66916	NW1/41	2S	12E	60182	100
Alto No. 3 amended	2002	66917	NW1/41	2S	12E	60183	101
Alto No. 4	39	615	NW1/4SW1/41	2S	12E	60184	102
Alto No. 5	39	616	SW1/41	2S	12E	60185	103
Alto No. 7	39	618	NW1/4NE1/4SE1/4SW1/41	2S	12E	60187	104
Alto No. 8 amended	2002	66918	NW1/4. 1	2S	12E	60188	105
Alto No. 9 amended	2002	66919	NW1/4. 1	2S	12E	60189	106
Alto No. 10 amended	2002	66920	NW1/4. 1	2S	12E	60190	107
Alto No. 11	39	622	NW1/4NE1/41	2S	12E	60191	108
Arizona	39	396	SW1/42, NW1/411	2S	12E	60192	109
Big Ledge amended	41	190	NE1/4SE1/42	2S	12E	60193	110
Dan 1	2002	868	SE1/4 3	2S	12E	356110	111
Wes No. 1	Dkt711	280	NW1/426	1S	12E	60195	112

RECEIVED

Name of Claim	Book of Records	Page	G&SRB&M Section	Township	Range	AMC	
Wes No.2	Dkt711	281	NW1/4NE1/426	1S	12E	60196	113
Brooklyn amended # 2	40	36	SE1/42	2S	12E	60197	114
Chicago amended	39	399	SW1/42	2S	12E	60198	115
Gardner amended #2	46	20	NW1/4SW1/42.NE1/4SE1/43	2S	12E	60199	116
Gussie amended	34	184	NW1/4SW1/42	2S	12E	60200	117
Hard Rock No. 2	41	193	NE1/42	2S	12E	60203	118
Hard Rock No. 6	H	457	SW1/41.NE1/4SE1/42	2S	12E	60204	119
Hard Rock No. 7	H	460	NE1/42	2S	12E	60205	120
Hard Rock No. 11	36	60	NW1/4SW1/41.NE1/4SE1/42	2S	12E	60206	121
Hard Rock No. 12	36	61	NE1/42.NW1/41	2S	12E	60207	122
Horn Silver amended	41	191	NE1/42	2S	12E	60208	123
Horn Silver No. 1	41	195	NE1/42	2S	12E	60209	124
Jane	41	192	NE1/42	2S	12E	60210	125
Johnnie (Little) amended	34	185	NW1/42.NE1/4 3	2S	12E	60211	126
Katie amended	246	21	NW1/42.NE1/4 3	2S	12E	60212	127
Legal-Tender amend #2	41	189	NE1/4NW1/4 2	2S	12E	60213	128
Libbie amended #2	34	186	SW1/4 2	2S	12E	60214	129
Libbie (No.1) amended	34	187	SW1/4 2	2S	12E	60215	130
Libbie No. 2 amended	34	188	SW1/4 2	2S	12E	60216	131
Dan 24	2002	891	NW1/4NE1/4 2	2S	12E	356203	132
Maggie	39	397	NW1/4 2	2S	12E	60218	133
Michigan amended	39	400	SW1/4 2	2S	12E	60219	134
New York amended #2	40	35	SE1/4 2	2S	12E	60220	135
Rube amended	34	189	SW1/4 2	2S	12E	60221	136
Ruby amended #2	34	190	NW1/4SW1/4 2	2S	12E	60222	137
Sallie	34	195	NW1/42.NE1/4 3	2S	12E	60223	138
Apache Leap	26	353	SW1/41.SE1/4 2	2S	12E	60224	139
Cobre Verde	39	213	NW1/4NE1/4 11	2S	12E	60225	140
Cobre Verde No.1	1/AM/MI	252	NW1/4NE1/4 11	2S	12E	60226	141
Connecting Link amended	1/AM/MI	313	SW1/41.NW1/4NE1/4 12	2S	12E	60227	142
Connecting Link No. 1	1/AM/MI	204	NW1/4NE1/4 11	2S	12E	60228	143
Connecting Link No. 2	1/AM/MI	205	NE1/4 11.SE1/4 2	2S	12E	60229	144
Connecting Link No. 3	1/AM/MI	206	NE1/4 11.SE1/4 2	2S	12E	60230	145
Connecting Link No. 4	1/AM/MI	207	NE1/4 11.NW1/4 12.SE1/4 2	2S	12E	60231	146
Galaxy No. 1	2004	2354	SW1/41	2S	12E	359395	147
Dan 8	2002	875	SW1/4SE1/4 1.NE1/4 12	2S	12E	356187	148
Dan 9	2002	876	SE1/4SW1/4 1.NE1/4 12	2S	12E	356188	149
Dan 10	2002	877	SE1/4 1	2S	12E	356189	150
Dan 17	2002	884	SW1/4 1	2S	12E	356196	151
Dan 18	2002	885	SW1/4SE1/4 1	2S	12E	356197	152
Dacite No. 12	39	69	SE1/412	2S	12E	60238	153
Dacite No. 13	39	70	SW1/47	2S	13E	60239	154
Dan 19	2002	886	NW1/411	2S	12E	356198	155
Dan 2	2002	869	SE1/42	2S	12E	356181	156
San Juan	D	42	SE1/4SW1/42	2S	12E	60244	157
South Syndicate No. 1	40	256	SE1/41	2S	12E	60245	158
South Syndicate No. 2	40	259	SE1/41	2S	12E	60246	159
South Syndicate No. 3	40	260	SE1/41	2S	12E	60247	160
South Syndicate No. 4	40	261	SE1/41	2S	12E	60248	161
South Syndicate No. 5	40	262	SW1/46	2S	13E	60249	162
Sun #2	Dkt509	313	NW1/4NE1/432	1S	13E	60250	163
Sun #3	Dkt509	314	NE1/432	1S	13E	60251	164
Sun #4	Dkt509	315	NW1/4NE1/4SW1/4SE1/432	1S	13E	60252	165
Sun #5	Dkt509	316	NE1/42	1S	13E	60253	166
Sun #6	Dkt509	317	SW1/4SE1/432	1S	13E	60254	167
Sun #7	Dkt509	318	SE1/432	1S	13E	60255	168
Sun #8	Dkt509	319	SW1/4SE1/432	1S	13E	60256	169
Sun #9	Dkt509	320	SE1/432	1S	13E	60257	170
Sun #10	Dkt509	321	SW1/4SE1/432	1S	13E	60258	171

RECEIVED



Exhibit A

Name of Claim	Book of Records	Page	G&SRB&M Section	Township	Range	AMC	
Sun #11	Dkt 509	322	SE1/432	1S	13E	60259	172
Sun #12	Dkt 509	323	SW1/4SE1/432	1S	13E	60260	173
Sun #13	Dkt 509	324	SE1/42	1S	13E	60261	174
Sun #14	Dkt 509	325	NW1/46	2S	13E	60262	175
Sun #15	Dkt 509	326	NW1/4NE1/46	2S	13E	60263	176
Sun #16	Dkt 509	327	NW1/46	2S	13E	60264	177
Sun #17	Dkt 509	328	NW1/4NE1/46	2S	13E	60265	178
Sun #18	Dkt 509	329	NW1/46	2S	13E	60266	179
Sun #19	Dkt 509	330	NW1/4NE1/46	2S	13E	60267	180
Sun #20	Dkt 509	331	NW1/46	2S	13E	60268	181
Sun #21	Dkt 509	332	NW1/4NE1/46	2S	13E	60269	182
Sun #22	Dkt 509	333	NW1/4SW1/46	2S	13E	60270	183
Sun #23	Dkt 509	334	NW1/4NE1/4SE1/4SW1/46	2S	13E	60271	184
Sun #24	Dkt 509	335	SW1/46	2S	13E	60272	185
Sun #25	Dkt 509	336	SW1/4SE1/46	2S	13E	60273	186
Sun #26	Dkt 509	337	SW1/46	2S	13E	60274	187
Sun #27	Dkt 509	338	SW1/4SE1/46	2S	13E	60275	188
Sun #28	Dkt 509	339	SW1/4SE1/46	2S	13E	60276	189
Sun #29	Dkt 509	340	SE1/46	2S	13E	60277	190
Sun #30	Dkt 509	341	SE1/46	2S	13E	60278	191
Sun #31	Dkt 509	342	SE1/46	2S	13E	60279	192
Sun #32	Dkt 509	343	SE1/4NE1/46	2S	13E	60280	193
Sun #33	Dkt 509	344	NE1/46	2S	13E	60281	194
Sun #34	Dkt 509	345	NE1/46	2S	13E	60282	195
Sun #35	Dkt 509	346	NE1/46	2S	13E	60283	196
Sun #36	Dkt 509	347	NE1/46	2S	13E	60284	197
Sun #37	Dkt 509	348	SE1/432.SW1/433	1S	13E	60285	198
Sun #38	Dkt 509	349	SE1/42.SW1/433	1S	13E	60286	199
Sun #40	Dkt 509	351	SW1/4SE1/433	1S	13E	60288	200
Sun #41	Dkt 509	352	SW1/4SE1/433	1S	13E	60289	201
Sun #44	Dkt 509	355	SE1/433	1S	13E	60290	202
Sun #45	Dkt 509	356	SE1/433	1S	13E	60291	203
Sun #48	Dkt 509	359	SE1/433.SW1/434	1S	13E	60292	204
Sun #49	Dkt 509	360	SE1/433.SW1/434	1S	13E	60293	205
Sun #52	Dkt 509	363	NW1/428	1S	13E	60294	206
Sun #53	Dkt 509	364	NW1/428	1S	13E	60295	207
Sun #54	Dkt 509	365	NW1/4NE1/428	1S	13E	60296	208
Sun #55	Dkt 509	366	NE1/428	1S	13E	60297	209
Sun #56	Dkt 509	367	NE1/428	1S	13E	60298	210
Sun #57	Dkt 509	368	NE1/428	1S	13E	60299	211
Sun #58	Dkt 509	369	NE1/428.NW1/427	1S	13E	60300	212
Sun #59	Dkt 509	370	NW1/427	1S	13E	60301	213
Sun #60	Dkt 509	371	NW1/427	1S	13E	60302	214
Sun #61	Dkt 509	372	NW1/427	1S	13E	60303	215
Sun #62A (new claim)	2001	899	SW1/428	1S	13E	355534	216
Sun #63A (new claim)	2001	901	SW1/428	1S	13E	355535	217
Sun #64A (new claim)	2001	903	SW&SE1/428	1S	13E	355536	218
Sun #62 amended	2001	898	SW1/4NW1/428	1S	13E	60304	219
Sun #63 amended	2001	900	SW1/4NW1/428	1S	13E	60305	220
Sun #64 Amended	2001	902	SE1/4SW1/4NW1/4NE1/428	1S	13E	60306	221
Sun #65 Amended	2001	904	SE1/4NE1/428	1S	13E	60307	222
Sun #66 Amended	2001	905	SE1/4NE1/428	1S	13E	60308	223
Sun #67 Amended	2001	906	SE1/4NE1/428	1S	13E	60309	224
Sun #68	Dkt 509	379	SE1/4NE1/428.SW1/4NW1/427	1S	13E	60310	225
Sun #69	Dkt 509	380	SW1/4NW1/427	1S	13E	60311	226
Sun #70	Dkt 509	381	SW1/4NW1/427	1S	13E	60312	227
Sun #71	Dkt 509	382	SW1/4NW1/427	1S	13E	60313	228
Sun #42A	Dkt 736	743	SW1/4SE1/433	1S	13E	60314	229
Sun #46 A	Dkt 736	744	SE1/433	1S	13E	60315	230

RECEIVED  
B I M AZ STATE OFFICE



Name of Claim	Book of Records	Page	G&SRB&M Section	Township	Range	AMC	
Sun #50A	Dkt736	745	SE1/433.SW1/434	1S	13E	60316	231
Dan 5	2002	872	NW1/4SW1/412.NEWS1/411	2S	12E	356184	232
Annex	38	118	NW1/41.NE1/411	2S	12E	60362	233
Apex	38	117	NW1/412.NE1/411	2S	12E	60363	234
Broken Hill No. 1	38	157	SW1/4SE1/411	2S	12E	60364	235
Cobre Verde No.2	1/AM/MI	253	NW1/4NE1/411	2S	12E	60365	236
Cobre Verde No.3	20	605	SE1/4SW1/4NW1/4NE1/411	2S	12E	60366	237
Copper Bell Amended	38	116	NW1/412	2S	12E	60367	238
Dan 11	2002	878	NE1/412	2S	12E	356190	239
Dan 12	2002	879	NE1/412	2S	12E	356191	240
Dan 13	2002	880	SE1/41.NE1/412	2S	12E	356192	241
Dan 14	2002	881	NE1/4SE1/412	2S	12E	356193	242
Dan 15	2002	882	NE1/4SE1/412	2S	12E	356194	243
Dan 16	2002	883	NE1/412	2S	12E	356195	244
Dan 20	2002	887	SW1/411	2S	12E	356199	245
Dan 21	2002	888	NW1/4SW1/411	2S	12E	356200	246
Dan 22	2002	889	NW1/4SW1/411	2S	12E	356201	247
Dan 23	2002	890	NW1/4SW1/411	2S	12E	356202	248
Dan 4	2002	871	SE1/4NE1/411	2S	12E	356183	249
Illinois amended	1/AM/MI	265	NE1/411	2S	12E	60389	250
Indiana	F	572	NE1/411	2S	12E	60390	251
Iowa	F	573	NE1/411	2S	12E	60391	252
Lead Hill	21	272	NE1/4SE1/411	2S	12E	60392	253
Dan 3	2002	870	SW1/411	2S	12E	356182	254
South Syndicate No. 6	40	263	SE1/41.NE1/412	2S	12E	60394	255
South Syndicate No. 7	40	264	NW1/47	2S	13E	60395	256
South Syndicate No. 8	40	265	NW1/47	2S	13E	60396	257
South Syndicate No. 9	40	266	NW1/4NE1/47.SW1/46	2S	13E	60397	258
South Syndicate No. 10	40	267	NW1/4SW1/47	2S	13E	60398	259
South Syndicate No. 11	40	268	NW1/4NE1/4SE1/4SW1/47	2S	13E	60399	260
South Syndicate No. 12	40	269	NW1/4NE1/4SE1/47	2S	13E	60400	261
Tough Not No.2 amended	1/AM/MI	315	NE1/4SE1/412	2S	12E	60401	262
Extension No. 1A	968	22	SW1/47	2S	13E	60402	263
Extension No. 2	40	410	SW1/4SE1/47	2S	13E	60403	264
Extension No. 3	40	411	NE1/47	2S	13E	60404	265
Extension No. 4	40	409	SW1/47.NW1/418	2S	13E	60405	266
Extension No. 5	40	412	SW1/47.NW1/418	2S	13E	60406	267
Extension No. 6	40	413	SW1/47.NW1/4NE1/418	2S	13E	60407	268
Extension No. 7	40	414	SW1/4SE1/4NE1/418	2S	13E	60408	269
Extension No. 8	40	415	SW1/47.NE1/418	2S	13E	60409	270
Extension No. 31	610	71	SE1/47.NE1/418	2S	13E	60433	271
Extension No. 32	610	72	SE1/47	2S	13E	60434	272
Extension No. 33	610	73	SE1/4NE1/47	2S	13E	60435	273
Extension No. 34	610	74	SE1/4NE1/47	2S	13E	60436	274
Extension No. 35	610	75	NE1/47	2S	13E	60437	275
Extension No. 36	610	76	NE1/47	2S	13E	60438	276
Extension No. 37	610	77	NE1/47	2S	13E	60439	277
Extension No. 38	610	78	NE1/47	2S	13E	60440	278
Extension No. 39	610	79	NE1/47.SE1/46	2S	13E	60441	279
Extension No. 40	610	80	NE1/47.SE1/46	2S	13E	60442	280
Extension No. 41	610	81	NE1/47.SE1/46	2S	13E	60443	281
Gladiator No. 1	2004	2355	NW1/432	1S	13E	359396	282
Gladiator No. 2	2004	2356	NW1/4NE1/432	1S	13E	359397	283
Gladiator No. 3	2004	2357	NE1/432	1S	13E	359398	284
Gladiator No. 4	2004	2358	SW1/429.NW1/432	1S	13E	359399	285
Gladiator No. 5	2004	2359	SW1/4SE1/429.NW1/4NE1/432	1S	13E	359400	286
East No. 9A	2001	886	SW1/429.SE1/429	1S	13E	355529	287
Gladiator No. 6	2004	2360	SE1/429.NE1/432	1S	13E	359401	288
Gladiator No. 7	2004	2361	NE1/4.SE1/4.NW1/4	1S	13E	359402	289

RECEIVED

Exhibit A

Name of Claim	Book of Records	Page	G&SRB&M Section	Township	Range	AMC	
Gladiator No. 8	2004	2362	NE $\frac{1}{4}$ SE $\frac{1}{4}$ 29	1S	13E	359403	290
Oak No. 45	Dkt566	177	NW $\frac{1}{4}$ 29	1S	13E	60452	291
Broken Hill No. 2	38	155	SE $\frac{1}{4}$ SW $\frac{1}{4}$ NW $\frac{1}{4}$ 11	2S	12E	60453	292
Resolution No. 1	Dkt 1712	231	SW $\frac{1}{4}$ Nw $\frac{1}{4}$ NW $\frac{1}{4}$ SW $\frac{1}{4}$ 34	1S	13E	355456	293
Resolution No. 2	Dkt 1712	232	SW $\frac{1}{4}$ NW $\frac{1}{4}$ NW $\frac{1}{4}$ SW $\frac{1}{4}$ 34	1S	13E	355457	294
Resolution No. 3	Dkt 1712	233	SE $\frac{1}{4}$ NW $\frac{1}{4}$ NE $\frac{1}{4}$ SW $\frac{1}{4}$ 34	1S	13E	355458	295
Resolution No. 4	Dkt 1712	234	NE $\frac{1}{4}$ SW $\frac{1}{4}$ SE $\frac{1}{4}$ NW $\frac{1}{4}$ 34	1S	13E	355459	296
Resolution No. 5	Dkt 1712	235	SW $\frac{1}{4}$ NW $\frac{1}{4}$ NE $\frac{1}{4}$ SW $\frac{1}{4}$ 34	1S	13E	355460	297
Resolution No. 6	Dkt 1712	236	SW $\frac{1}{4}$ NE $\frac{1}{4}$ NW $\frac{1}{4}$ SE $\frac{1}{4}$ 34	1S	13E	355461	298
Resolution No. 7	Dkt 1712	237	SW $\frac{1}{4}$ NE $\frac{1}{4}$ NW $\frac{1}{4}$ SE $\frac{1}{4}$ 34	1S	13E	355462	299
Resolution No. 8	Dkt 1712	238	NE $\frac{1}{4}$ SE $\frac{1}{4}$ SE $\frac{1}{4}$ NE $\frac{1}{4}$ 34	1S	13E	355463	300
Resolution No. 9	Dkt 1712	239	NE $\frac{1}{4}$ SE $\frac{1}{4}$ SE $\frac{1}{4}$ NE $\frac{1}{4}$ 34	1S	13E	355464	301
Resolution No. 10	Dkt 1712	240	NE $\frac{1}{4}$ SE $\frac{1}{4}$ SE $\frac{1}{4}$ SE $\frac{1}{4}$ 34	1S	13E	355465	302
Resolution No. 11	Dkt 1712	241	NE $\frac{1}{4}$ SE $\frac{1}{4}$ SE $\frac{1}{4}$ SE $\frac{1}{4}$ 34	1S	13E	355466	303
Resolution No. 12	Dkt 1712	242	NW $\frac{1}{4}$ SE $\frac{1}{4}$ SW $\frac{1}{4}$ SE $\frac{1}{4}$ 34	1S	13E	355467	304
Resolution No. 13	Dkt 1712	243	NW $\frac{1}{4}$ SE $\frac{1}{4}$ SW $\frac{1}{4}$ SE $\frac{1}{4}$ 34	1S	13E	355468	305
Resolution No. 14	Dkt 1712	244	SE $\frac{1}{4}$ SW $\frac{1}{4}$ NE $\frac{1}{4}$ SW $\frac{1}{4}$ 34	1S	13E	355469	306
Resolution No. 15	Dkt 1712	245	NE $\frac{1}{4}$ SW $\frac{1}{4}$ SE $\frac{1}{4}$ SW $\frac{1}{4}$ 34	1S	13E	355470	307
Resolution No. 16	Dkt 1712	246	NE $\frac{1}{4}$ SW $\frac{1}{4}$ SE $\frac{1}{4}$ SW $\frac{1}{4}$ 34	1S	13E	355471	308
Resolution No. 17	Dkt 1712	247	NE $\frac{1}{4}$ SW $\frac{1}{4}$ SW $\frac{1}{4}$ SW $\frac{1}{4}$ 34	1S	13E	355472	309
Resolution No. 18	Dkt 1712	248	NE $\frac{1}{4}$ SW $\frac{1}{4}$ SW $\frac{1}{4}$ SW $\frac{1}{4}$ 34	1S	13E	355473	310
Resolution No. 19	Dkt 1715	533	S $\frac{1}{4}$ SE $\frac{1}{4}$ SE $\frac{1}{4}$ 34	1S	13E	355474	311
Resolution No. 20	Dkt 1715	534	S $\frac{1}{4}$ SW $\frac{1}{4}$ SE $\frac{1}{4}$ 34	1S	13E	355475	312
Resolution No. 21	Dkt 1715	535	S $\frac{1}{4}$ SE $\frac{1}{4}$ SW $\frac{1}{4}$ 34	1S	13E	355476	313
Resolution No. 22	Dkt 1715	536	S $\frac{1}{4}$ SW $\frac{1}{4}$ SW $\frac{1}{4}$ 34	1S	13E	355477	314
Eric #1	1997-029460	1	NE $\frac{1}{4}$ 22 & NW $\frac{1}{4}$ 23	1S	13E	347702	315
Eric #2	1997-029461	1	NE $\frac{1}{4}$ 22	1S	13E	347703	316
Eric #3	1997-029462	1	NW $\frac{1}{4}$ 22 & NE $\frac{1}{4}$ 22	1S	13E	347704	317
Eric #4	1997-029463	1	NW $\frac{1}{4}$ 22	1S	13E	347705	318
Eric #5	1997-029464	1	NE $\frac{1}{4}$ 21	1S	13E	347706	319
Eric #6	1997-029465	1	NW $\frac{1}{4}$ 21 & NE $\frac{1}{4}$ 21	1S	13E	347707	320
Eric #7	1997-029466	1	NW $\frac{1}{4}$ 21	1S	13E	347708	321
Eric #8	1997-029467	1	NE $\frac{1}{4}$ 20 & NW $\frac{1}{4}$ 21	1S	13E	347709	322
Eric #9	1997-029468	1	NE $\frac{1}{4}$ 20	1S	13E	347710	323
Eric #10	1997-029469	1	SE $\frac{1}{4}$ 17	1S	13E	347711	324
Eric #11	1997-029470	1	SE $\frac{1}{4}$ 17 & SW $\frac{1}{4}$ 16	1S	13E	374412	325
Eric #12	1997-029471	1	SW $\frac{1}{4}$ 16	1S	13E	347713	326
Eric #13	1997-029472	1	SW $\frac{1}{4}$ 16 & SE $\frac{1}{4}$ 16	1S	13E	347714	327
Eric #14	1997-029473	1	SE $\frac{1}{4}$ 16	1S	13E	347715	328
Eric #15	1997-029474	1	SW $\frac{1}{4}$ 15	1S	13E	347716	329
Eric #16	1997-029475	1	SW $\frac{1}{4}$ 15 & S $\frac{1}{4}$ 15	1S	13E	347717	330
Eric #17	1997-029476	1	SW $\frac{1}{4}$ 15	1S	13E	347718	331
Eric #18	1997-029477	1	SE $\frac{1}{4}$ 15 & SW $\frac{1}{4}$ 14	1S	13E	347719	332
Eric #19	1997-029478	1	SW $\frac{1}{4}$ 14	1S	13E	347720	333
Eric #20	1997-029479	1	SW $\frac{1}{4}$ 14	1S	13E	347721	334
Eric #21	1997-029480	1	SW $\frac{1}{4}$ 14	1S	13E	347722	335
Eric #22	1997-029481	1	SW $\frac{1}{4}$ 14	1S	13E	347723	336
Eric #23	1997-029482	1	SW $\frac{1}{4}$ 14	1S	13E	347724	337
Eric #24	1997-029483	1	SW $\frac{1}{4}$ 14 & SE $\frac{1}{4}$ 15	1S	13E	347725	338
Eric #25	1997-029484	1	SE $\frac{1}{4}$ 15	1S	13E	347726	339
Eric #26	1997-029485	1	SE $\frac{1}{4}$ 15	1S	13E	347727	340
Eric #27	1997-029486	1	SE $\frac{1}{4}$ 15	1S	13E	347728	341
Eric #28	1997-029487	1	SE $\frac{1}{4}$ 15 & SW $\frac{1}{4}$ 14	1S	13E	347729	342
Eric #29	1997-029488	1	SW $\frac{1}{4}$ 15	1S	13E	347730	343
Eric #30	1997-029489	1	SW $\frac{1}{4}$ 15	1S	13E	347731	344
Eric #31	1997-029490	1	SW $\frac{1}{4}$ 15	1S	13E	347732	345
Eric #32	1997-029491	1	SW $\frac{1}{4}$ 15	1S	13E	347733	346
Eric #33	1997-029492	1	SW $\frac{1}{4}$ 16	1S	13E	347734	347
Eric #34	1997-029493	1	SE $\frac{1}{4}$ 15	1S	13E	347735	348

RECEIVED  
ST. M. AZ STATE OFFICE

Name of Claim	Book of Records	Page	G&SRB&M Section	Township	Range	AMC	
Eric #35	1997-029494	1	SW $\frac{1}{4}$ 16 & SE $\frac{1}{4}$ 16	1S	13E	347736	349
Eric #36	1997-029495	1	SW $\frac{1}{4}$ 16	1S	13E	347737	350
Eric #37	1997-029496	1	SE $\frac{1}{4}$ 17 & SW $\frac{1}{4}$ 16	1S	13E	347738	351
Eric #38	1997-029497	1	SE $\frac{1}{4}$ 17	1S	13E	347739	352
Eric #39	1997-029498	1	SE $\frac{1}{4}$ 17	1S	13E	347740	353
Eric #40	1997-029499	1	SE $\frac{1}{4}$ 17 & SW $\frac{1}{4}$ 16	1S	13E	347741	354
Eric #41	1997-029500	1	SW $\frac{1}{4}$ 16	1S	13E	347742	355
Eric #42	1997-029501	1	SW $\frac{1}{4}$ 16&SE $\frac{1}{4}$ 16	1S	13E	347743	356
Eric #43	1997-029502	1	SE $\frac{1}{4}$ 16	1S	13E	347744	357
Eric #44	1997-029503	1	NE $\frac{1}{4}$ 16&SE $\frac{1}{4}$ 16	1S	13E	347745	358
Eric #45	1997-029504	1	SW $\frac{1}{4}$ 16&SE $\frac{1}{4}$ 16	1S	13E	347746	359
Eric #46	1997-029505	1	SW $\frac{1}{4}$ 16	1S	13E	347747	360
Eric #47	1997-029506	1	SE $\frac{1}{4}$ 17&SW $\frac{1}{4}$ 16	1S	13E	347748	361
Eric #48	1997-029507	1	SE $\frac{1}{4}$ 17	1S	13E	347749	362
Eric #49	1997-029508	1	NE $\frac{1}{4}$ 17&SE $\frac{1}{4}$ 17	1S	13E	347750	363
Eric #50	1997-029509	1	NE $\frac{1}{4}$ 17,SE $\frac{1}{4}$ 17,NW $\frac{1}{4}$ 16,SW $\frac{1}{4}$ 16	1S	13E	347751	364
Eric #51	1997-029510	1	NW $\frac{1}{4}$ 16 & SW $\frac{1}{4}$ 16	1S	13E	347752	365
Eric #52	1997-029511	1	NE $\frac{1}{4}$ 16,NW $\frac{1}{4}$ 16,SE $\frac{1}{4}$ 16,SW $\frac{1}{4}$ 16	1S	13E	347753	366
Eric #53	1997-029512	1	NW $\frac{1}{4}$ 16&NE $\frac{1}{4}$ 16	1S	13E	347754	367
Eric #54	1997-029513	1	NW $\frac{1}{4}$ 16	1S	13E	347755	368
Eric #55	1997-029514	1	NE $\frac{1}{4}$ 17&NW $\frac{1}{4}$ 16	1S	13E	347756	369
Eric #56	1997-029515	1	NE $\frac{1}{4}$ 17	1S	13E	347757	370
Eric #57	1997-029516	1	NE $\frac{1}{4}$ 16&SE $\frac{1}{4}$ 16	1S	13E	347758	371
Eric #58	1997-029517	1	NE $\frac{1}{4}$ 16&SE $\frac{1}{4}$ 16	1S	13E	347759	372
Eric #59	1997-029518	1	NW $\frac{1}{4}$ 15&SW $\frac{1}{4}$ 15	1S	13E	347760	373
Eric #60	1997-029519	1	SW $\frac{1}{4}$ 15&NW $\frac{1}{4}$ 15	1S	13E	347761	374
Eric #61	1997-029520	1	NW $\frac{1}{4}$ 15&SW $\frac{1}{4}$ 15	1S	13E	347762	375
Eric #62	1997-029521	1	NW $\frac{1}{4}$ 15&SW $\frac{1}{4}$ 15	1S	13E	347763	376
Eric #63	1997-029522	1	NW $\frac{1}{4}$ 15,SW $\frac{1}{4}$ 15,SE $\frac{1}{4}$ 15,NE $\frac{1}{4}$ 15	1S	13E	347764	377
Eric #64	1997-029523	1	NE $\frac{1}{4}$ 15&SE $\frac{1}{4}$ 15	1S	13E	347765	378
Eric #65	1997-029524	1	NE $\frac{1}{4}$ 15&SE $\frac{1}{4}$ 15	1S	13E	347766	379
Eric #66	1997-029525	1	NE $\frac{1}{4}$ 15&SE $\frac{1}{4}$ 15	1S	13E	347767	380
Eric #67	1997-029526	1	NE $\frac{1}{4}$ 15,SE $\frac{1}{4}$ 15,NW $\frac{1}{4}$ 14,SW $\frac{1}{4}$ 14	1S	13E	347768	381
Eric #68	1997-029527	1	SW $\frac{1}{4}$ 14 & NW $\frac{1}{4}$ 14	1S	13E	347769	382
Eric #69	1997-029528	1	SW $\frac{1}{4}$ 14&NW $\frac{1}{4}$ 14	1S	13E	347770	383
Eric #70	1997-029529	1	SW $\frac{1}{4}$ 14&NW $\frac{1}{4}$ 14	1S	13E	347771	384
Eric #71	1997-029530	1	SW $\frac{1}{4}$ 14&NW $\frac{1}{4}$ 14	1S	13E	347772	385
Eric #72	1997-029531	1	SW $\frac{1}{4}$ 14 & NW $\frac{1}{4}$ 14	1S	13E	347773	386
Eric #73	1997-029532	1	NE $\frac{1}{4}$ 14	1S	13E	347774	387
Eric #74	1997-029533	1	NE $\frac{1}{4}$ 14	1S	13E	347775	388
Eric #75	1997-029534	1	NW $\frac{1}{4}$ 14&NE $\frac{1}{4}$ 14	1S	13E	347776	389
Eric #76	1997-029535	1	NW $\frac{1}{4}$ 14	1S	13E	347777	390
Eric #77	1997-029536	1	NW $\frac{1}{4}$ 14	1S	13E	347778	391
Eric #78	1997-029537	1	NW $\frac{1}{4}$ 14	1S	13E	347779	392
Eric #79	1997-029538	1	NW $\frac{1}{4}$ 14	1S	13E	347780	393
Eric #80	1997-029539	1	NE $\frac{1}{4}$ 15&NW $\frac{1}{4}$ 14	1S	13E	347781	394
Eric #81	1997-029540	1	NE $\frac{1}{4}$ 15	1S	13E	347782	395
Eric #82	1997-029541	1	NE $\frac{1}{4}$ 15	1S	13E	347783	396
Eric #83	1997-029542	1	NE $\frac{1}{4}$ 15	1S	13E	347784	397
Eric #84	1997-029543	1	NW $\frac{1}{4}$ 15&NE $\frac{1}{4}$ 15	1S	13E	347785	398
Eric #85	1997-029544	1	NW $\frac{1}{4}$ 15	1S	13E	347786	399
Eric #86	1997-029545	1	NW $\frac{1}{4}$ 15	1S	13E	347787	400
Eric #87	1997-029546	1	NW $\frac{1}{4}$ 15	1S	13E	347788	401
Eric #88	1997-029547	1	NW $\frac{1}{4}$ 15	1S	13E	347789	402
Eric #89	1997-029548	1	NE $\frac{1}{4}$ 16	1S	13E	347790	403
Eric #90	1997-029549	1	NE $\frac{1}{4}$ 16	1S	13E	347791	404
Eric #91	1997-029550	1	NE $\frac{1}{4}$ 16	1S	13E	347792	405
Eric #92	1997-029551	1	NW $\frac{1}{4}$ 16 & NE $\frac{1}{4}$ 16	1S	13E	347793	406
Eric #93	1997-029552	1	NW $\frac{1}{4}$ 16	1S	13E	347794	407

RECEIVED  
B.L.M.  
AZ STATE OFFICE  
2008 MAR 12 A.H. 01  
PHOENIX, ARIZONA

Name of Claim	Book of Records	Page	G&SRB&M Section	Township	Range	AMC
Eric #94	1997-029553	1	NE1/17&NW1/16	1S	13E	347795 408
Eric #95	1997-029554	1	NE1/17	1S	13E	347796 409
Eric #97	1997-029555	1	NE1/17	1S	13E	347797 410
Eric #98	1997-029556	1	NE1/17	1S	13E	347798 411
Eric #99	1997-029557	1	NE1/17&NW1/16	1S	13E	347799 412
Eric #100	1997-029558	1	NW1/16	1S	13E	347800 413
Eric #101	1997-029559	1	NW1/16&NE1/16	1S	13E	347801 414
Eric #102	1997-029560	1	NW1/16,NE1/16,SW1/49,SE1/49	1S	13E	347802 415
Eric #103	1997-029561	1	NW1/16 & SW1/49	1S	13E	347803 416
Eric #104	1997-029562	1	SE1/8,NE1/17,SW1/49, NW1/16	1S	13E	347804 417
Eric #105	1997-029563	1	SE1/8&NE1/17	1S	13E	347805 418
Eric #106	1997-029564	1	SE1/8	1S	13E	347806 419
Eric #107	1997-029565	1	SE1/8 & SW1/49	1S	13E	347807 420
Eric #108	1997-029566	1	SW1/49	1S	13E	347808 421
Eric #109	1997-029567	1	SW1/49 & SE1/49	1S	13E	347809 422
Eric #110	1997-029568	1	SW1/49 & SE1/49	1S	13E	347810 423
Eric #111	1997-029569	1	SW1/49	1S	13E	347811 424
Eric #112	1997-029570	1	SE1/8 & SW1/49	1S	13E	347812 425
Eric #113	1997-029571	1	SE1/8	1S	13E	347813 426
Eric #114	1997-029572	1	SW1/8,SE1/8,NW1/17,NE1/17	1S	13E	347814 427
Eric #115	1997-029573	1	NE1/8,SE1/8,NW1/8,SW1/8	1S	13E	347815 428
Eric #116	1997-029574	1	SE1/8	1S	13E	347816 429
Eric #117	1997-029575	1	SE1/8 " SW1/49	1S	13E	347817 430
Eric #118	1997-029576	1	SW1/49	1S	13E	347818 431
Eric #119	1997-029577	1	SW1/49 & SE1/49	1S	13E	347819 432
Eric #120	1997-029578	1	SW1/49 & SE1/49	1S	13E	347820 433
Eric #121	1997-029579	1	SW1/49	1S	13E	347821 434
Eric #122	1997-029580	1	SE1/8 & SW1/49	1S	13E	347822 435
Eric #123	1997-029581	1	SE1/8	1S	13E	347823 436
Eric #124	1997-029582	1	NE1/8 & SE1/8	1S	13E	347824 437
Eric #125	1997-029583	1	NE1/8,SE1/8,NW1/49,SW1/49	1S	13E	347825 438
Eric #126	1997-029584	1	NW1/49 & SW1/49	1S	13E	347826 439
Eric #127	1997-029585	1	NE1/49,SE1/49,SW1/49,NW1/49	1S	13E	347827 440
Eric #128	1997-029586	1	NW1/9&NE1/9	1S	13E	347828 441
Eric #129	1997-029587	1	NW1/49	1S	13E	347829 442
Eric #130	1997-029588	1	NE1/8 & NW1/49	1S	13E	347830 443
Eric #131	1997-029589	1	NE1/8 & NW1/49	1S	13E	347831 444
Eric #132	1997-029590	1	NW1/49	1S	13E	347832 445
Eric #133	1997-029591	1	NW1/49&NE1/49	1S	13E	347833 446
Eric #135	1997-029592	1	SW1/12	1S	13E	347834 447
Eric #136	1997-029593	1	SE 1/11&SW1/12	1S	13E	347835 448
Eric #137	1997-029594	1	SE1/11	1S	13E	347836 449
Eric #138	1997-029595	1	NE1/14&SE1/11	1S	13E	347837 450
Eric #139	1997-029596	1	NE1/14 & SE1/11	1S	13E	347838 451
Eric #140	1997-029597	1	NW1/14,NE1/14,SW1/11,SE1/11	1S	13E	347839 452
Eric #141	1997-029598	1	NW1/14&SW1/11	1S	13E	347840 453
Eric #142	1997-029599	1	NW1/14&SW1/11	1S	13E	347841 454
Eric #143	1997-029600	1	NW1/14&SW1/11	1S	13E	347842 455
Eric #144	1997-029601	1	NW1/14&SW1/11	1S	13E	347843 456
Eric #145	1997-029602	1	NE1/15, NW1/14,SE1/10,SW1/11	1S	13E	347844 457
Eric #146	1997-029603	1	NE1/15&SE1/10	1S	13E	347845 458
Eric #147	1997-029604	1	NE1/15 & SE1/10	1S	13E	347846 459
Eric #148	1997-029605	1	NW1/15 & SE1/10	1S	13E	347847 460
Eric #149	1997-029606	1	NW1/15,NE1/15, SW1/10,SE1/10	1S	13E	347848 461
Eric #150	1997-029607	1	NW1/15&SW1/10	1S	13E	347849 462
Eric #151	1997-029608	1	NW1/15&SW1/10	1S	13E	347850 463
Eric #152	1997-029609	1	NW1/15&SW1/10	1S	13E	347851 464
Eric #153	1997-029610	1	NW1/15&SW1/10	1S	13E	347852 465
Eric #154	1997-029611	1	NE1/16&SE1/9	1S	13E	347853 466

RECEIVED  
B-L M-AZ STATE OFFICE

Name of Claim	Book of Records	Page	G&SRB&M Section	Township	Range	AMC	
Eric #155	1997-029612	1	NE $\frac{1}{4}$ 16 & SE $\frac{1}{4}$ 9	1S	13E	347854	467
Eric #156	1997-029613	1	NE $\frac{1}{4}$ 16 & SE $\frac{1}{4}$ 9	1S	13E	347855	468
Eric #157 amended	1998-000721	1	NE $\frac{1}{4}$ 9	1S	13E	347856	469
Eric #158 amended	1998-000721	2	NE $\frac{1}{4}$ 9	1S	13E	347857	470
Eric #159 amended	1998-000721	3	NE $\frac{1}{4}$ 9	1S	13E	347858	471
Eric #160	1997-029617	1	NW $\frac{1}{4}$ 10	1S	13E	347859	472
Eric #161	1997-029618	1	NW $\frac{1}{4}$ 10	1S	13E	347860	473
Eric #162	1997-029619	1	NW $\frac{1}{4}$ 10	1S	13E	347861	474
Eric #163	1997-029620	1	NW $\frac{1}{4}$ 10	1S	13E	347862	475
Eric #164	1997-029621	1	NW $\frac{1}{4}$ 10 & sw $\frac{1}{4}$ 10	1S	13E	347863	476
Eric #165	1997-029622	1	NE $\frac{1}{4}$ 10 & SE $\frac{1}{4}$ 10	1S	13E	347864	477
Eric #166	1997-029623	1	NE $\frac{1}{4}$ 10 & SE $\frac{1}{4}$ 10	1S	13E	347865	478
Eric #167	1997-029624	1	NE $\frac{1}{4}$ 10&SE $\frac{1}{4}$ 10	1S	13E	347866	479
Eric #168 amended	1198-000721	4	NE 1/4 10, SE 1/4 10, NW 1/4	1S	13E	347867	480
Eric #169	1997-029626	1	NE $\frac{1}{4}$ 11&SW $\frac{1}{4}$ 11	1S	13E	347868	481
Eric #170	1997-029627	1	NW $\frac{1}{4}$ 11&SW $\frac{1}{4}$ 11	1S	13E	347869	482
Eric #171	1997-029628	1	NW $\frac{1}{4}$ 11&SW $\frac{1}{4}$ 11	1S	13E	347870	483
Eric #172	1997-029629	1	NW $\frac{1}{4}$ 11&SW $\frac{1}{4}$ 11	1S	13E	347871	484
Eric #173	1997-029630	1	NW $\frac{1}{4}$ 11 & SW $\frac{1}{4}$ 11 & NE $\frac{1}{4}$ 11 &	1S	13E	347872	485
Eric #174	1997-029631	1	NE $\frac{1}{4}$ 11&SE $\frac{1}{4}$ 11	1S	13E	347873	486
Eric #175	1997-029632	1	NE $\frac{1}{4}$ 11 & SE $\frac{1}{4}$ 11	1S	13E	347874	487
Eric #176	1997-029633	1	NE $\frac{1}{4}$ 11&SE $\frac{1}{4}$ 11	1S	13E	347875	488
Eric #177	1997-029634	1	NE $\frac{1}{4}$ 11 & SE $\frac{1}{4}$ 11 & NW $\frac{1}{4}$ 12 &	1S	13E	347876	489
Eric #178	1997-029635	1	NE $\frac{1}{4}$ 11	1S	13E	347877	490
Eric #179	1997-029636	1	NE $\frac{1}{4}$ 11	1S	13E	347878	491
Eric #180	1997-029637	1	NE $\frac{1}{4}$ 11	1S	13E	347879	492
Eric #181	1997-029638	1	NW $\frac{1}{4}$ 11&NE $\frac{1}{4}$ 11	1S	13E	347880	493
Eric #182	1997-029639	1	NW $\frac{1}{4}$ 11	1S	13E	347881	494
Eric #183	1997-029640	1	NW $\frac{1}{4}$ 11	1S	13E	347882	495
Eric #184	1997-029641	1	NW $\frac{1}{4}$ 11	1S	13E	347883	496
Eric #185	1997-029642	1	NW $\frac{1}{4}$ 11	1S	13E	347884	497
Eric #186	1997-029643	1	NE $\frac{1}{4}$ 10&NW $\frac{1}{4}$ 11	1S	13E	347885	498
Eric #187	1997-029644	1	NE $\frac{1}{4}$ 10	1S	13E	347886	499
Eric #188	1997-029645	1	NE $\frac{1}{4}$ 10	1S	13E	347887	500
Eric #189	1997-029646	1	NE $\frac{1}{4}$ 10	1S	13E	347888	501
Eric #190	1997-029647	1	NW $\frac{1}{4}$ 10	1S	13E	347889	502
Eric #191	1997-029648	1	NW $\frac{1}{4}$ 10	1S	13E	347890	503
Eric #192	1997-029649	1	Nw $\frac{1}{4}$ 10	1S	13E	347891	504
Eric #193	1997-029650	1	NW $\frac{1}{4}$ 10	1S	13E	347892	505
Eric #194	1997-029651	1	NW $\frac{1}{4}$ 10	1S	13E	347893	506
Eric #195	1997-029652	1	NE $\frac{1}{4}$ 9	1S	13E	347894	507
Eric #196	1997-029653	1	NE $\frac{1}{4}$ 9	1S	13E	347895	508
Eric #197	1997-029654	1	NE $\frac{1}{4}$ 9	1S	13E	347896	509
Eric #198	1997-029655	1	SE $\frac{1}{4}$ 4 & NE $\frac{1}{4}$ 9	1S	13E	347897	510
Eric #199	1997-029656	1	SE $\frac{1}{4}$ 4 & NE $\frac{1}{4}$ 9	1S	13E	347898	511
Eric #200	1997-029657	1	SE $\frac{1}{4}$ 4 & NE $\frac{1}{4}$ 9	1S	13E	347899	512
Eric #201	1997-029658	1	NW $\frac{1}{4}$ 10&SW $\frac{1}{4}$ 3	1S	13E	347900	513
Eric #202	1997-029659	1	NW $\frac{1}{4}$ 10 & SW $\frac{1}{4}$ 3	1S	13E	347901	514
Eric #203	1997-029660	1	NW $\frac{1}{4}$ 10 & SW $\frac{1}{4}$ 3	1S	13E	347902	515
Eric #204	1997-029661	1	NW $\frac{1}{4}$ 10 & SW $\frac{1}{4}$ 3	1S	13E	347903	516
Eric #205	1997-029662	1	NW $\frac{1}{4}$ 10, NE $\frac{1}{4}$ 10, SW $\frac{1}{4}$ 3, SE $\frac{1}{4}$ 3	1S	13E	347904	517
Eric #206	1997-029663	1	SE $\frac{1}{4}$ 8&NE $\frac{1}{4}$ 10	1S	13E	347905	518
Eric #207	1997-029664	1	SE $\frac{1}{4}$ 3 & NE $\frac{1}{4}$ 10	1S	13E	347906	519
Eric #208	1997-029665	1	SE $\frac{1}{4}$ 3 & NE $\frac{1}{4}$ 10	1S	13E	347907	520
Eric #209	1997-029666	1	SE $\frac{1}{4}$ 3, SW $\frac{1}{4}$ 2, NE $\frac{1}{4}$ 10, NW $\frac{1}{4}$ 11	1S	13E	347908	521
Eric #210	1997-029667	1	SW $\frac{1}{4}$ 2&NW $\frac{1}{4}$ 11	1S	13E	348024	522
Eric #211	1997-029668	1	SW $\frac{1}{4}$ 2&NW $\frac{1}{4}$ 11	1S	13E	348025	523
Eric #212	1997-029669	1	NW $\frac{1}{4}$ 11&SW $\frac{1}{4}$ 2	1S	13E	348026	524
Eric #213	1997-029670	1	SW $\frac{1}{4}$ 2&NW $\frac{1}{4}$ 11	1S	13E	348027	525

RECEIVED  
 B.L.M. AZ STATE OFFICE  
 AUG 12 2011  
 ENIX ZONA



Name of Claim	Book of Records	Page	G&SRB&M Section	Township	Range	AMC	
Eric #214 amended	1998-721	5	SW $\frac{1}{2}$ .SE $\frac{1}{2}$ .NW $\frac{1}{4}$ 11.NE $\frac{1}{4}$ 11	1S	13E	348028	526
Eric #215	1997-029672	1	NE $\frac{1}{4}$ 11 & SE $\frac{1}{2}$	1S	13E	348029	527
Eric #216	1997-029673	1	SE $\frac{1}{2}$ & NE $\frac{1}{4}$ 11	1S	13E	348030	528
Eric #217	1997-029674	1	SE $\frac{1}{2}$	1S	13E	348031	529
Eric #218 amended	1998-000721	6	SW $\frac{1}{2}$ & SE $\frac{1}{2}$	1S	13E	348032	530
Eric #219	1997-029676	1	SW $\frac{1}{2}$	1S	13E	348033	531
Eric #220	1997-029677	1	SW $\frac{1}{2}$	1S	13E	348034	532
Eric #221	1997-029678	1	SW $\frac{1}{2}$	1S	13E	348035	533
Eric #222	1997-029679	1	SW $\frac{1}{2}$	1S	13E	348036	534
Eric #223	1997-029680	1	SE $\frac{1}{3}$ & SW $\frac{1}{2}$	1S	13E	348037	535
Eric #224 amended	1998-000721	7	NE $\frac{1}{4}$ 10 & SE $\frac{1}{3}$	1S	13E	348038	536
Eric #225	1997-029682	1	SE $\frac{1}{3}$	1S	13E	348039	537
Eric #226	1997-029683	1	SE $\frac{1}{3}$	1S	13E	348040	538
Eric #227	1997-029684	1	SW $\frac{1}{3}$ & SE $\frac{1}{3}$	1S	13E	348041	539
Eric #228 amended	1998-000721	8	NW $\frac{1}{4}$ 10 & SW $\frac{1}{3}$	1S	13E	348042	540
Eric #229 amended	1998-000721	9	NW $\frac{1}{4}$ 10 & SW $\frac{1}{3}$	1S	13E	348043	541
Eric #230	1997-029687	1	SE $\frac{1}{3}$ & NE $\frac{1}{3}$	1S	13E	348044	542
Eric #231	1997-029688	1	SE $\frac{1}{3}$ & NE $\frac{1}{3}$	1S	13E	348045	543
Eric #232	1997-029689	1	SE $\frac{1}{3}$ .NE $\frac{1}{3}$ .SW $\frac{1}{2}$ .NW $\frac{1}{2}$	1S	13E	348046	544
Eric #233	1997-029690	1	SW $\frac{1}{2}$ & NW $\frac{1}{2}$	1S	13E	348047	545
Eric #234	1997-029691	1	SW $\frac{1}{2}$ & NW $\frac{1}{2}$	1S	13E	348048	546
Eric #235	1997-029692	1	SW $\frac{1}{2}$ & NW $\frac{1}{2}$	1S	13E	348049	547
Eric #236 amended	1998-000721	10	NW 1/4 2. SW 1/4 2	1S	13E	348050	548
Eric #237	1997-029694	1	NE $\frac{1}{2}$ & SE $\frac{1}{2}$	1S	13E	348051	549
Eric #238	1997-029695	1	NE $\frac{1}{2}$	1S	13E	348052	550
Eric #239	1997-029696	1	NE $\frac{1}{2}$	1S	13E	348053	551
Eric #240	1997-029697	1	NW $\frac{1}{2}$	1S	13E	348054	552
Eric #241	1997-029698	1	SE $\frac{1}{4}$ & NE $\frac{1}{9}$	1S	13E	348055	553
Eric #242	1997-029699	1	SE $\frac{1}{2}$	1S	13E	348056	554
Eric #243	1997-029700	1	NW $\frac{1}{2}$ 28	1S	13E	348057	555
Eric #244	1997-029701	1	NW $\frac{1}{2}$ 28 & NE $\frac{1}{2}$ 28	1S	13E	348058	556
Eric #245	1997-029702	1	NE $\frac{1}{2}$ 28	1S	13E	348059	557
Eric #246	1997-029703	1	NE $\frac{1}{2}$ 28 & NW $\frac{1}{2}$ 27	1S	13E	348060	558
Eric #247	1997-029704	1	NW $\frac{1}{2}$ 28	1S	13E	348061	559
Eric #248	1997-029705	1	NE $\frac{1}{2}$	1S	13E	348062	560
Eric #249	1997-029706	1	NE $\frac{1}{2}$	1S	13E	348063	561
Eric #250	1997-029707	1	NE $\frac{1}{2}$ & NW $\frac{1}{2}$ 20	1S	13E	348064	562
Eric #251	1997-029708	1	NE $\frac{1}{2}$ .NW $\frac{1}{2}$ .SW $\frac{1}{2}$ .SE $\frac{1}{2}$ 20	1S	13E	348065	563
Eric #252	1997-029709	1	SW $\frac{1}{2}$ & NW $\frac{1}{2}$ 20	1S	13E	348066	564
Eric #253	1997-029710	1	NW $\frac{1}{2}$ 20	1S	13E	348067	565
Eric #254	1997-029711	1	N-W $\frac{1}{2}$ 20	1S	13E	348068	566
Eric #255	1997-029712	1	NW $\frac{1}{2}$ & SW $\frac{1}{2}$ 20	1S	13E	348069	567
Eric #256	1997-029713	1	NW $\frac{1}{2}$ & SW $\frac{1}{2}$ 20	1S	13E	348070	568
Eric #257	1997-029714	1	NW $\frac{1}{2}$ 20	1S	13E	348071	569
Eric #258	1997-029715	1	NW $\frac{1}{2}$ 20	1S	13E	348072	570
Eric #259	1997-029716	1	NW $\frac{1}{2}$ & SW $\frac{1}{2}$ 20	1S	13E	348073	571
Eric #260	1997-029717	1	NE $\frac{1}{19}$ .SE $\frac{1}{19}$ .NW $\frac{1}{20}$ .SW $\frac{1}{20}$	1S	13E	348074	572
Eric #261	1997-029718	1	NE $\frac{1}{19}$ & NW $\frac{1}{20}$	1S	13E	348075	573
Eric #262	1997-029719	1	NW $\frac{1}{19}$ & NE $\frac{1}{19}$	1S	13E	348076	574
Eric #263	1997-029720	1	NE $\frac{1}{19}$ .SE $\frac{1}{19}$ .NW $\frac{1}{19}$ .SW $\frac{1}{19}$	1S	13E	348077	575
Eric #264	1997-029721	1	SW $\frac{1}{19}$ & SE $\frac{1}{19}$	1S	13E	348078	576
Eric #265	1997-029722	1	SE $\frac{1}{19}$ & SW $\frac{1}{20}$	1S	13E	348079	577
Eric #266	1997-029723	1	SW $\frac{1}{20}$	1S	13E	348080	578
Eric #267	1997-029724	1	SW $\frac{1}{20}$	1S	13E	348081	579
Eric #268	1997-029725	1	SW $\frac{1}{20}$	1S	13E	348082	580
Eric #269	1997-029726	1	SW $\frac{1}{20}$	1S	13E	348083	581
Eric #270	1997-029727	1	SE $\frac{1}{20}$ & SW $\frac{1}{20}$	1S	13E	348084	582
Eric #271	1997-029728	1	SE $\frac{1}{20}$ .SW $\frac{1}{20}$ .NW $\frac{1}{29}$ .NE $\frac{1}{29}$	1S	13E	348085	583
Eric #272	1997-029729	1	SW $\frac{1}{20}$ & NW $\frac{1}{29}$	1S	13E	348086	584

RECEIVED

Name of Claim	Book of Records	Page	G&SRB&M Section	Township	Range	AMC	
Eric #273 amended	1998-000721	11	SE 1/4 19 & NE 1/4 30	1S	13E	348087	585
Eric #274	1997-029731	1	NE 1/4 20, NW 1/4 20, SW 1/4 17, SE 1/4 17	1S	13E	348088	586
Eric #275	1997-029732	1	NW 1/4 20 & SW 1/4 17	1S	13E	348089	587
Eric #276	1997-029733	1	NW 1/4 20 & SW 1/4 17	1S	13E	348090	588
Eric #277	1997-029734	1	NW 1/4 20 & SW 1/4 17	1S	13E	348091	589
Eric #278	1997-029735	1	NW 1/4 20 & SW 1/4 17	1S	13E	348092	590
Eric #280	1997-029736	1	SE 1/4 13 & NE 1/4 24	1S	13E	348093	591
Eric #281	1997-029737	1	SW 1/4 18 & NW 1/4 19	1S	14E	348094	592
Eric #282	1997-029738	1	SW 1/4 18 & NW 1/4 19	1S	14E	348095	593
Eric #283	1997-029739	1	SW 1/4 18 & NW 1/4 19	1S	14E	348096	594
Eric #284	1997-029740	1	SW 1/4 18 & NW 1/4 19	1S	14E	348097	595
Eric #285	1997-029741	1	SW 1/4 18, SE 1/4 15, NW 1/4 19, NE 1/4 19	1S	14E	348098	596
Eric #286	1997-029742	1	SE 1/4 18	1S	14E	348099	597
Eric #287	1997-029743	1	NE 1/4 24	1S	13E	348100	598
Eric #288	1997-029744	1	NE 1/4 24	1S	13E	348101	599
Eric #289	1997-029745	1	NE 1/4 24	1S	13E	348102	600
Eric #290	1997-029746	1	NE 1/4 24	1S	13E	348103	601
Eric #291	1997-029747	1	NE 1/4 24 & NW 1/4 24	1S	13E	348104	602
Eric #292	1997-029748	1	NW 1/4 24	1S	13E	348105	603
Eric #293	1997-029749	1	NW 1/4 24	1S	13E	348106	604
Eric #294	1997-029750	1	NW 1/4 24	1S	13E	348107	605
Eric #295	1997-029751	1	NW 1/4 24	1S	13E	348108	606
Eric #296	1997-029732	1	NE 1/4 19	1S	14E	348109	607
Eric #297	1997-029753	1	NE 1/4 19 & S 1/4 19	1S	14E	348110	608
Eric #298	1997-029754	1	NE 1/4 19	1S	14E	348111	609
Eric #299	1997-029755	1	NE 1/4 19 & SE 1/4 19	1S	14E	348112	610
Eric #300	1997-029756	1	NE 1/4 19	1S	14E	348113	611
Eric #301	1997-029757	1	NE 1/4 19 & SE 1/4 19	1S	14E	348114	612
Eric #302	1997-029758	1	NW 1/4 19 & NE 1/4 19	1S	14E	348115	613
Eric #303	1997-029759	1	NW 1/4 19 & NE 1/4 19 & SW 1/4 19 &	1S	14E	348116	614
Eric #304	1997-029760	1	NW 1/4 19	1S	14E	348117	615
Eric #305	1997-029761	1	NW 1/4 19 & SW 1/4 19	1S	14E	348118	616
Eric #306	1997-029762	1	NW 1/4 19	1S	14E	348119	617
Eric #307	1997-029763	1	NW 1/4 19 & SW 1/4 19	1S	14E	348120	618
Eric #308	1997-029764	1	NW 1/4 19	1S	14E	348121	619
Eric #309	1997-029765	1	NW 1/4 19 & SW 1/4 19	1S	14E	348122	620
Eric #310	1997-029766	1	NW 1/4 19	1S	14E	348123	621
Eric #311	1997-029767	1	SE 1/4 19	1S	14E	348124	622
Eric #312	1997-029768	1	SE 1/4 19	1S	14E	348125	623
Eric #313	1997-029769	1	SE 1/4 19	1S	14E	348126	624
Eric #314	1997-029770	1	SE 1/4 19 & SW 1/4 19	1S	14E	348127	625
Eric #315	1997-029771	1	SW 1/4 19	1S	14E	348128	626
Eric #316	1997-029772	1	NE 1/4 23 & NW 1/4 24	1S	13E	348129	627
Eric #317	1997-029773	1	NE 1/4 23 & SE 1/4 23 & NW 1/4 24 &	1S	13E	348130	628
Eric #318	1997-029774	1	SE 1/4 23 & SW 1/4 24	1S	13E	348131	629
Eric #319	1997-029775	1	NE 1/4 23 & SE 1/4 23 & NW 1/4 24 &	1S	13E	348132	630
Eric #320	1997-029776	1	SE 1/4 23 & SW 1/4 24	1S	13E	348133	631
Eric #321	1997-029777	1	NW 1/4 24 & SW 1/4 24	1S	13E	348134	632
Eric #322	1997-029778	1	SW 1/4 24	1S	13E	348135	633
Eric #323	1997-029779	1	NW 1/4 24 & SW 1/4 24	1S	13E	348136	634
Eric #324	1997-029780	1	SW 1/4 24	1S	13E	348137	635
Eric #325	1997-029781	1	NW 1/4 24 & SW 1/4 24	1S	13E	348138	636
Eric #326	1997-029782	1	SW 1/4 24	1S	13E	348139	637
Eric #327	1997-029783	1	NW 1/4 24 & NE 1/4 24 & SW 1/4 24 &	1S	13E	348140	638
Eric #328	1997-029784	1	SW 1/4 24 & SE 1/4 24	1S	13E	348141	639
Eric #329	1997-029785	1	NE 1/4 26	1S	13E	348142	640
Eric #330	1997-029786	1	NE 1/4 26	1S	13E	348143	641
Eric #331	1997-029787	1	SE 1/4 23 & NE 1/4 26 & SW 1/4 24 &	1S	13E	348144	642
Eric #332	1997-029788	1	NE 1/4 26 & NW 1/4 25	1S	13E	348145	643

RECEIVED

Name of Claim	Book of Records	Page	G&SRB&M Section	Township	Range	AMC	
Eric #333	1997-029789	1	SW¼24 & NW¼25	1S	13E	348146	644
Eric #334	1997-029790	1	NE¼26 & NW¼25	1S	13E	348147	645
Eric #335	1997-029791	1	SW¼24&NW¼25	1S	13E	348148	646
Eric #336	1997-029792	1	NW¼25	1S	13E	348149	647
Eric #337	1997-029793	1	SW¼24&NW¼25	1S	13E	348150	648
Eric #338	1997-029794	1	NW¼25	1S	13E	348151	649
Eric #339	1997-029795	1	SW¼24 & NW¼25	1S	13E	348152	650
Eric #340	1997-029796	1	NW¼25	1S	13E	348153	651
Eric #341	1997-029797	1	SW¼24 & SE¼24 & NW¼25 &	1S	13E	348154	652
Eric #342	1997-029798	1	NW¼25&NE¼25	1S	13E	348155	653
Eric #343	1997-029799	1	SE¼26	1S	13E	348156	654
Eric #344	1997-029800	1	NE¼26 & SE¼26	1S	13E	348157	655
Eric #345	1997-029801	1	SE¼26	1S	13E	348158	656
Eric #346	1997-029802	1	NE¼26 & SE¼26	1S	13E	348159	657
Eric #347	1997-029803	1	SE¼26 & SW¼25	1S	13E	348160	658
Eric #348	1997-029804	1	NE¼26 & SE¼26 & NW¼25 &	1S	13E	348161	659
Eric #349	1997-029805	1	NW¼25&SW¼25	1S	13E	348162	660
Eric #350	1997-029806	1	NE¼35	1S	13E	348163	661
Eric #351	1997-029807	1	NE¼35	1S	13E	348164	662
Eric #352	1997-029808	1	NE¼35 & SE¼35	1S	13E	348165	663
Eric #353	1997-029809	1	NE¼35 & SE¼35	1S	13E	348166	664
Eric #354	1997-029810	1	SE¼35	1S	13E	348167	665
Eric #355	1997-029811	1	NE¼35 & SE¼35	1S	13E	348168	666
Eric #356	1997-029812	1	NE¼35&SE¼35&SW¼35&SE¼35	1S	13E	348169	667
Eric #357	1997-029813	1	NW¼35 & SW¼35	1S	13E	348170	668
Eric #358	1997-029814	1	SW¼35&NW¼35	1S	13E	348171	669
Eric #359	1997-029815	1	NW¼35 & SW¼35	1S	13E	348172	670
Eric #360	1997-029816	1	NW¼35 & SW¼35	1S	13E	348173	671
Eric #361	1997-029817	1	SW¼35	1S	13E	348174	672
Eric #362	1997-029818	1	SW¼35	1S	13E	348175	673
Eric #363	1997-029819	1	SW¼35	1S	13E	348176	674
Legal Tender 1 amended	2003	12154	North West 1/4 Section 1	2S	12E	356884	675
Legal Tender 2 amended	2003	12155	North West 1/4 Section 1	2S	12E	356885	676
Legal Tender 3 amended	2003	12156	South West 1/4 Section 1	2S	12E	356886	677
Legal Tender 4 amended	2003	12157	South West 1/4 Section 1	2S	12E	356887	678
Legal Tender 5 amended	2003	12158	North West 1/4 Section 1	2S	12E	356888	679
Legal Tender 6 amended	2003	12159	North West 1/4 Section 1	2S	12E	356889	680
Legal Tender 7 amended	2003	12160	North West 1/4 Section 1	2S	12E	356890	681
Legal Tender 8 amended	2003	12161	North West 1/4 Section 1	2S	12E	356891	682
Legal Tender 9 amended	2003	12162	South East 1/4 Section 1	2S	12E	356892	683
Legal Tender 10 amended	2003	12163	South East 1/4 Section 1	2S	12E	356893	684
Legal Tender 11 amended	2003	12164	North East 1/4 Section 1	2S	12E	356894	685
Legal Tender 12 amended	2003	12165	North East 1/4 Section 1	2S	12E	356895	686
Legal Tender 13 amended	2003	12066	South West 1/4 Section 6	2S	13E	356865	687
Legal Tender 14 amended	2003	12167	South West 1/4 Section 6	2S	13E	356866	688
Legal Tender 15 amended	2003	12168	South West 1/4 Section 6	2S	13E	356867	689
Legal Tender 16 amended	2003	12169	South East 1/4 Section 6	2S	13E	356896	690
Legal Tender 17 amended	2003	12170	North West 1/4 Section 6	2S	13E	356868	691
Legal Tender 18 amended	2003	12171	North West 1/4 Section 6	2S	13E	356869	692
Legal Tender 19 amended	2003	12172	South West 1/4 Section 32	1S	13E	356897	693
Legal Tender 20 amended	2003	12173	South East 1/4 Section 32	1S	13E	356870	694
Legal Tender 21 amended	2003	12174	South East 1/4 Section 33	1S	13E	356871	695
Legal Tender 22 amended	2003	12175	South East 1/4 Section 32	1S	13E	356872	696
Legal Tender 23	2002	69016	North West 1/4 Section 32	1S	13E	356933	697
Olga 1	2004	86442	NW 1/4 Section 28	1S	13E	362903	698
Olga 2	2004	86443	NW 1/4 Section 28	1S	13E	362904	699
Olga 3	2004	86444	NE 1/4 Section 29	1S	13E	362905	700
Olga 4	2004	86445	NE 1/4 Section 29	1S	13E	362906	701
Olga 5	2004	86446	SW 1/4 Section 27	1S	13E	362907	702

RECEIVED  
BLAIR STATE OFFICE

Exhibit A

Name of Claim	Book of Records	Page	G&SRB&M Section	Township	Range	AMC	
Olga 6	2004	86447	SW 1/4 Section 27	1S	13E	362908	703
Kay 1	1732	129-130	SW 1/4 SE 1/4 Section 21	1S	13E	312984	704
Kay 2	1732	131-132	SW 1/4 SE 1/4 Section 21	1S	13E	312985	705
Kay 3	1732	133-134	SW 1/4 SE 1/4 Section 21	1S	13E	312986	706
Kay 5	1732	137-138	NE 1/4 Section 34	1S	13E	312988	707
Kay 6	1732	139-140	NW 1/4 Section 22	1S	13E	312989	708
Kay 7	1732	141-142	NE 1/4 Section 34	1S	13E	312990	709
Kay 8	1732	143-144	NW 1/4 Section 22	1S	13E	312991	710
Kay 9	1732	145-146	NE 1/4 Section 34	1S	13E	312992	711
Kay 10	1762	147-148	NW 1/4 Section 22	1S	13E	312993	712
Kay 11	1732	149-150	NE 1/4 SE 1/4 Section 21	1S	13E	312994	713
Kay 12	1732	151-152	NW 1/4 SW 1/4 Section 22	1S	13E	312995	714
Kay 13	1732	153-154	SE 1/4 Section 34	1S	13E	312996	715
Kay 14	1732	155-156	SW 1/4 Section 22	1S	13E	312997	716
Kay 15A	2003	4012	SE 1/4 Section 34	1S	13E	357097	717
Kay 18	1732	163-164	NE 1/4 NW 1/4 Section 22	1S	13E	313001	718
Kay 19E	1732	165-166	NE 1/4 Section 22	1S	13E	313002	719
Kay 19W	1732	167-168	NE 1/4 Section 22	1S	13E	313003	720
Kay 20E	1732	169-170	NE 1/4 NW 1/4 Section 22	1S	13E	313004	721
Kay 20W	1732	171-172	NE 1/4 NW 1/4 Section 22	1S	13E	313005	722
Kay 21E	1732	173-174	NE 1/4 NW 1/4 Section 22	1S	13E	313006	723
Kay 21W	1732	175-176	NE 1/4 NW 1/4 Section 22	1S	13E	313007	724
Kay 22	1732	177-178	NE 1/4 NW 1/4 Section 22	1S	13E	313008	725
Kay 81	1732	179-180	NE 1/4 NW 1/4 Section 21	1S	13E	313009	726
Kay 82	1732	181-182	NW 1/4 Section 21	1S	13E	313010	727
Kay 83	1732	183-184	NE 1/4 NW 1/4 Section 21	1S	13E	313011	728
Kay 84	1732	185-186	NW 1/4 Section 21	1S	13E	313012	729
Kay 85	1732	187-188	NE 1/4 NW 1/4 Section 21	1S	13E	313013	730
Kay 86	1732	189-190	NW 1/4 Section 21	1S	13E	313014	731
Kay 87	1732	191-192	NE 1/4 NW 1/4 SW 1/4 SE 1/4 Section 21	1S	13E	313015	732
Kay 88	1732	193-194	NW 1/4 SW 1/4 Section 21	1S	13E	313016	733
Kay 129	1732	195-196	NE 1/4 Section 20	1S	13E	313017	734
Kay 130	1732	197-198	NE 1/4 Section 20	1S	13E	313018	735
Kay 131	1732	199-200	NE 1/4 Section 20	1S	13E	313019	736
Kay 132	1732	201-202	NE 1/4 Section 20	1S	13E	313020	737
Kay 133	1732	203-204	NE 1/4 Section 20	1S	13E	313021	738
Kay 134	1732	205-206	NE 1/4 Section 20	1S	13E	313022	739
Kay 135	1732	207-208	NE 1/4 SE 1/4 Section 20	1S	13E	313023	740
Kay 136	1732	209-210	NE 1/4 SE 1/4 Section 20	1S	13E	313024	741
Kay 137	1732	211-212	SE 1/4 Section 20	1S	13E	313025	742
Kay 138	1732	213-214	SE 1/4 Section 20	1S	13E	313026	743
Kay 140A	2003	4013	SE 1/4 Section 20	1S	13E	357098	744
Kay 141	1732	215-216	SE 1/4 Section 20	1S	13E	313027	745
Kay 142	1732	217-218	SE 1/4 Section 20	1S	13E	313028	746
Kay 143	1732	219-220	SE 1/4 Section 20	1S	13E	313029	747
Kay 145	1732	221-222	SE 1/4 Section 20	1S	13E	313030	748
Kay 146	1732	223-224	SE 1/4 Section 20	1S	13E	313031	749
Kay 147	1732	225-226	SE 1/4 Section 20	1S	13E	313032	750
Kay 148	1732	227-228	SE 1/4 Section 20	1S	13E	313033	751
Kay 149	1732	229-230	SE 1/4 Section 20	1S	13E	313034	752
Kay 150	1732	231-232	SE 1/4 Section 20	1S	13E	313035	753
Kay 151	1753	767-768	NE 1/4 Section 29	1S	13E	315168	754
Kay 152	604	874	NW 1/4 Section 28	1S	13E	47117	755
LD No. 1 Amended	711	870	NE 1/4 Section 23	1S	13E	47272	756
LD No. 2 Amended	693	556	NE 1/4 SE 1/4 Section 23	1S	13E	47273	757
LD No. 3 Amended	688	870	SE 1/4 Section 23	1S	13E	47274	758
LD No. 4 Amended	693	558	NE 1/4 Section 26	1S	13E	47275	759
LD No. 5 Amended	693	559	NE 1/4 SE 1/4 Section 26	1S	13E	47276	760
LD No. 6 Amended	693	560	SE 1/4 Section 26	1S	13E	47277	761

RECEIVED  
 AZ STATE OFFICE  
 AUG 1 2007  
 11:02 AM  
 DENIX, SONZA

Name of Claim	Book of Records	Page	G&SRB&M Section	Township	Range	AMC	
LD No. 7 Amended	693	561	NE 1/4 Section 35	1S	13E	47278	762
LD No. 8 Amended	693	562	NE 1/4 Section 35	1S	13E	47279	763
LD No. 9 Amended	716	365	NE 1/4 Section 23	1S	13E	47280	764
Margaret 69	559	854	NE 1/4 NW1/4 Section 22	1S	13E	45754	765
Margaret 69 East	568	276	NE 1/4 NW1/4 Section 22	1S	13E	45755	766
Margaret 133	559	860	SW 1/4 section 14	1S	13E	45820	767
Margaret 135	559	862	SW 1/4 section 14	1S	13E	45823	768
Margaret 137	559	864	NW 1/4 Section 23	1S	13E	45826	769
Margaret 138 Amended	574	588	NE 1/4 Section 22	1S	13E	45827	770
Margaret 139	559	866	NW 1/4 Section 23	1S	13E	45828	771
Margaret 140 Amended	574	589	NE 1/4 Section 22	1S	13E	45829	772
Margaret 153	564	531	SW SE 1/4 Ssction 14	1S	13E	45842	773
Margaret 154	564	532	SW SE 1/4 Ssction 14	1S	13E	45843	774
Margaret 155	564	533	NE 1/4 NW 1/4 Section 23	1S	13E	45844	775
Margaret 156	564	534	NE 1/4 NW 1/4 Section 23	1S	13E	45845	776
Margaret 157	559	874	NE 1/4 NW1/4 Section 22	1S	13E	45846	777
Margaret 159	559	876	NE 1/4 NW1/4 Section 22	1S	13E	45849	778
Margaret 161	559	878	NE 1/4 NW1/4 Section 22	1S	13E	45852	779
Margaret 162	559	879	NW 1/4 Section 22	1S	13E	45853	780
Margaret 162 West	568	282	NW 1/4 Section 22	1S	13E	45854	781
Margaret 163	559	880	SW 1/4 SE 1/4 Section 22	1S	13E	45855	782
Margaret 164 West	568	283	SW 1/4 Section 22	1S	13E	45857	783
Margaret 164 Amended	583	785	SW 1/4 Section 22	1S	13E	45856	784
Margaret 165	559	882	SW 1/4 SE 1/4 Section 22	1S	13E	45858	785
Margaret 166	559	883	SW 1/4 Section 22	1S	13E	45859	786
Margaret 166 West	568	284	NW 1/4 Section 22	1S	13E	45860	787
Margaret 217	559	884	NW 1/4 Section 23	1S	13E	45901	788
Margaret 218	559	885	NE 1/4 Section 22	1S	13E	45902	789
Margaret 219	559	886	NW 1/4 Section 23	1S	13E	45903	790
Margaret 220	559	887	NE 1/4 Section 22	1S	13E	45904	791
Margaret 221	559	888	NW 1/4 Section 23	1S	13E	45905	792
Margaret 222	559	889	NE 1/4 Section 22	1S	13E	45906	793
Margaret 223	559	890	SW 1/4 SE 1/4 Section 22	1S	13E	45907	794
Margaret 224	559	891	SE 1/4 Section 22	1S	13E	45908	795
Margaret 225 Amended	583	784	SW 1/4 Section 23	1S	13E	45909	796
Margaret 226 Amended	574	603	SE 1/4 Section 22	1S	13E	45910	797
Margaret 227	564	535	NE 1/4 NW 1/4 Section 23	1S	13E	45911	798
Margaret 228	564	536	NE 1/4 NW 1/4 Section 23	1S	13E	45912	799
Margaret 229	564	537	NE 1/4 NW 1/4 Section 23	1S	13E	45913	800
Margaret 230	564	538	SW 1/4 SE 1/4 Section 23	1S	13E	45914	801
Margaret 231	564	539	SW 1/4 SE 1/4 Section 23	1S	13E	45915	802
Margaret 233	559	894	SW 1/4 SE 1/4 Section 22	1S	13E	45916	803
Margaret 234	559	895	SW 1/4 Section 22	1S	13E	45917	804
Margaret 234 West	568	287	SW 1/4 Section 22	1S	13E	45918	805
Margaret 235	560	729	SW 1/4 SE 1/4 Section 22	1S	13E	45919	806
Margaret 236 Amended	574	604	SW 1/4 Section 22	1S	13E	45920	807
Margaret 237	560	731	SW 1/4 SE 1/4 Section 22	1S	13E	45921	808
Margaret 238	560	732	SW 1/4 Section 22	1S	13E	45922	809
Margaret 239	560	733	NE 1/4 NW 1/4 Section27	1S	13E	45923	810
Margaret 240	560	734	NW 1/4 Section 27	1S	13E	45924	811
Margaret 241	560	735	NE 1/4 NW 1/4 Section27	1S	13E	45925	812
Margaret 242 Amended	574	605	NW 1/4 Section 27	1S	13E	45926	813
Margaret 243	560	737	NE 1/4 NW 1/4 Section27	1S	13E	45927	814
Margaret 244 Amended	574	606	NW 1/4 Section 27	1S	13E	45928	815
Margaret 245	560	739	NE 1/4 NW 1/4 Section27	1S	13E	45929	816
Margaret 246	560	740	NW 1/4 Section 27	1S	13E	45930	817
Margaret 247	559	896	SW 1/4 Section 23	1S	13E	45931	818
Margaret 248 Amended	574	607	SE 1/4 Section 22	1S	13E	45932	819
Margaret 249	561	578	SW 1/4 Section 23	1S	13E	45933	820

RECEIVED  
 DEPT. OF STATE OFFICE  
 AUG 11 11:02 AM '02



Exhibit A

Name of Claim	Book of Records	Page	G&SRB&M Section	Township	Range	AMC	
Margaret 250	561	579	SE 1/4 Section 22	1S	13E	45934	821
Margaret 251	561	580	SW 1/4 Section 23	1S	13E	45935	822
Margaret 252	561	581	SE 1/4 Section 22	1S	13E	45936	823
Margaret 253	561	582	NW 1/4 Section 26	1S	13E	45937	824
Margaret 254	561	583	NE 1/4 Section 27	1S	13E	45938	825
Margaret 255	561	584	NW 1/4 Section 26	1S	13E	45939	826
Margaret 256	561	585	NE 1/4 Section 27	1S	13E	45940	827
Margaret 257	561	586	NW 1/4 Section 26	1S	13E	45941	828
Margaret 258	561	587	NE 1/4 Section 27	1S	13E	45942	829
Margaret 259	561	588	NW 1/4 Section 26	1S	13E	45943	830
Margaret 260	561	589	NE 1/4 Section 27	1S	13E	45944	831
Margaret 261	560	741	SW 1/4 SE 1/4 Section 27	1S	13E	45945	832
Margaret 262	560	742	SW 1/4 Section 27	1S	13E	45946	833
Margaret 263	560	743	SW 1/4 SE 1/4 Section 27	1S	13E	45947	834
Margaret 264	560	744	SW 1/4 Section 27	1S	13E	45948	835
Margaret 265	561	590	SW 1/4 Section 26	1S	13E	45949	836
Margaret 266	561	591	SE 1/4 Section 27	1S	13E	45950	837
Margaret 267	561	592	SW 1/4 Section 26	1S	13E	45951	838
Margaret 268	561	593	SE 1/4 Section 27	1S	13E	45952	839
Margaret 269	560	745	SW 1/4 SE 1/4 Section 27	1S	13E	45953	840
Margaret 270	560	746	SW 1/4 Section 27	1S	13E	45954	841
Margaret 271	560	747	SW 1/4 SE 1/4 Section 27	1S	13E	45955	842
Margaret 272	560	748	SW 1/4 Section 27	1S	13E	45956	843
Margaret 273	561	594	SW 1/4 Section 26	1S	13E	45957	844
Margaret 274	561	595	SE 1/4 Section 27	1S	13E	45958	845
Margaret 275	561	596	SW 1/4 Section 26	1S	13E	45959	846
Margaret 276	561	596	SE 1/4 Section 27	1S	13E	45960	847
Margaret 277	561	596	SW 1/4 SE 1/4 Section 26	1S	13E	45961	848
Margaret 278	561	597	SW 1/4 SE 1/4 Section 26	1S	13E	45962	849
Margaret 279	561	598	SW 1/4 SE 1/4 Section 26	1S	13E	45963	850
Margaret 280	561	599	SW 1/4 SE 1/4 Section 26	1S	13E	45964	851
Margaret 281	561	600	NE 1/4 NW 1/4 Section 26	1S	13E	45965	852
Margaret 282	561	603	NE 1/4 NW 1/4 Section 26	1S	13E	45966	853
Margaret 283	567	542	NE 1/4 NW 1/4 Section 26	1S	13E	45967	854
Margaret 284	567	543	NE 1/4 NW 1/4 Section 26	1S	13E	45968	855
Margaret 285	567	544	NW 1/4 SW 1/4 Section 23	1S	13E	45969	856
Margaret 286	567	545	SW 1/4 SE 1/4 Section 23	1S	13E	45970	857
Margaret 287	564	540	SW 1/4 SE 1/4 Section 23	1S	13E	45971	858
Margaret 305	565	739	NE 1/4 NW 1/4 Section 35	1S	13E	45985	859
Margaret 306	565	740	NW 1/4 Section 35	1S	13E	45986	860
Margaret 307	565	741	NE 1/4 NW 1/4 Section 35	1S	13E	45987	861
Margaret 308	565	742	NW 1/4 Section 35	1S	13E	45988	862
Margaret 309	565	743	NE 1/4 NW 1/4 Section 35	1S	13E	45989	863
Margaret 310	565	744	NW 1/4 Section 35	1S	13E	45990	864
Margaret 311	565	745	NE 1/4 NW 1/4 Section 35	1S	13E	45991	865
Margaret 312	565	746	NW 1/4 Section 35	1S	13E	45992	866
Margaret 313	565	747	SE 1/4 Section 27	1S	13E	45993	867
Margaret 314	565	748	SW 1/4 SE 1/4 Section 27	1S	13E	45994	868
Margaret 315	565	749	NE 1/4 Section 34	1S	13E	45995	869
Margaret 316	565	750	NE 1/4 NW 1/4 Section 34	1S	13E	45996	870
Margaret 317	565	751	NE 1/4 Section 34	1S	13E	45997	871
Margaret 318	565	752	NE 1/4 NW 1/4 Section 34	1S	13E	45998	872
Margaret 319	565	753	NE 1/4 Section 34	1S	13E	45999	873
Margaret 320	565	754	NE 1/4 NW 1/4 Section 34	1S	13E	46000	874
Margaret 321	567	546	SW 1/4 Section 27	1S	13E	46001	875
Margaret 322	567	547	NW 1/4 Section 34	1S	13E	46002	876
Margaret 323	567	548	NW 1/4 Section 34	1S	13E	46003	877
Margaret 324	567	549	NW 1/4 Section 34	1S	13E	46004	878
Margaret 325	565	755	SW 1/4 Section 22	1S	13E	46005	879

RECEIVED  
 STATE OFFICE  
 AUG 11 11 02 AM '02  
 HOENIY RIZONA

Exhibit A

Name of Claim	Book of Records	Page	G&SRB&M Section	Township	Range	AMC	
Margaret 327	565	757	SW 1/4 Section 22	1S	13E	46007	880
Margaret 328	565	758	SE 1/4 Section 34	1S	13E	46008	881
Margaret 331 Amended	614	329	SW 1/4 Section 22	1S	13E	46011	882
Margaret 332 Amended	583	778	NE 1/4 Section 28	1S	13E	46012	883
Margaret 333	572	916	NW 1/4 Section 27	1S	13E	46013	884
Margaret 334	572	917	NE 1/4 Section 28	1S	13E	46014	885
Margaret 335 Amended	583	787	NE 1/4 Section 28	1S	13E	46015	886
Margaret 336	572	919	NE 1/4 NW 1/4 Section 28	1S	13E	46016	887
Rook No. 1	1771	262	NE 1/4 Section 23	1S	13E	316548	888
Rook No. 2	1771	263	NE 1/4 SE 1/4 Section 23	1S	13E	316549	889
Rook No. 3	1771	264	SE 1/4 Section 23	1S	13E	316550	890
Rook No. 4	1771	265	SE 1/4 Section 23	1S	13E	316551	891
Rook No. 5	1771	266	SE 1/4 Section 23	1S	13E	316552	892
Rook No. 6	1771	267	SE 1/4 Section 23	1S	13E	316553	893
Rook No. 7	1771	268	NE 1/4 Section 26	1S	13E	316554	894
Olga 11	2005	55415	NW 1/4 Section 34	1S	13E	365450	895
Olga 12	2005	55416	NW 1/4 Section 34	1S	13E	365451	896
Olga 13	2005	55417	NE 1/4 Section 34	1S	13E	365452	897
Olga 14	2005	55418	NE 1/4 Section 34	1S	13E	365453	898
<b>Total</b>							<b>898</b>

PHOENIX, ARIZONA  
 2008 AUG 12 A 11: 02  
 RECEIVED  
 B.L.M. AZ STATE OFFICE

898

TMC

LEAD FILE #	45684
	46919
	60069
	312984
	315168
	316548
	347702
	348024
	355456
	355529
	356180
	356865
	356884
	356933
	357097
	359395
	361010
	362903
	365450
	366558
	374059
	377139
	384892

August 8, 2007

United States Department of Interior  
 Bureau of Land Management  
 Records Section  
 222 North Central Avenue  
 Phoenix, Arizona 85011

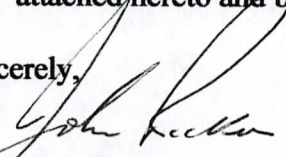
**Notice of Intent**  
**ANNUAL CLAIM MAINTENANCE FEES for 2007/2008,**  
**By RESOLUTION COPPER COMPANY**

To Whom It May Concern:

The Final Rule as published in the Federal Register implements provisions of the Interior Department and related agencies, Appropriations Act of 1993 (the "Act") that requires an annual rental fee of \$125.00 for each unpatented mining claim and site located and held under the General Mining Law of 1872.

This will serve as notice that **RESOLUTION COPPER COMPANY**, a Delaware Corporation, whose address for purposes of this filing is P.O. Box 1944 Superior, Arizona 85273 intends to hold the mining claims and /or mill sites described in **Exhibit "A"** attached hereto for the assessment years 2007/2008, by payment of the annual claim maintenance fee of \$125.00 per claim or site. Payment of **\$3,875.00** is made herewith for such assessment years for each of the unpatented lode claims and sites. The name, BLM serial number, book and page or index number of recording of the location notice is official records of Gila and Pinal Counties, Arizona, of which are set forth in **Exhibit "A"** attached hereto and by this reference incorporated herein.

Sincerely,



**John Rickus**  
**President**  
**RESOLUTION COPPER COMPANY**

Telephone 520-689-9374

Cc: file

*10:15 left message*

RECEIVED  
 B.L.M. AZ STATE OFFICE  
 2007 AUG 13 A 10: 13  
 PHOENIX, ARIZONA

*1,054 - total*  
*YMC*

RECEIVED  
B.L.M. AZ STATE OFFICE

2007 AUG 13 A 10:15

PHOENIX, ARIZONA



**NOTICE OF INTENT TO HOLD**  
**for filings years 2007/2008**  
**RESOLUTION COPPER COMPANY**

THE FOLLOWING DESCRIBED PORPERTY CONSISTING OF UNPATENTED MINING CLAIMS SITUATED IN PINAL AND GILA COUNTIES, ARIZONA AND MORE PARTICULARLY DESCRIBED AS FOLLOWS:

RECEIVED  
 B.L.M. AZ STATE OFFICE  
 2007 AUG 1 10 15  
 PHOENIX ARIZONA

Claim	Book	Page	Legal description	Township Range		AMC#	
JUNO 2	2005	88491	NE 1/4 Section 23	1N	13E	366559	2
JUNO 3	2005	88492	NE 1/4 Section 23	1N	13E	366560	3
JUNO 4	2005	88493	SE 1/4 Section 23	1N	13E	366561	4
JUNO 5	2005	88494	SE 1/4 Section 23	1N	13E	366562	5
JUNO 6	2005	88495	SE 1/4 Section 23	1N	13E	366563	6
JUNO 7	2005	88496	SE 1/4 Section 24	1N	13E	366564	7
JUNO 8	2005	88497	SE 1/4 Section 23	1N	13E	366565	8
JUNO 9	2005	88498	SW 1/4 Section 24	1N	13E	366566	9
JUNO 10	2005	88499	SW 1/4 Section 24	1N	13E	366567	10
JUNO 11	2005	88500	SW 1/4 Section 24	1N	13E	366568	11
JUNO 12	2005	88501	SW 1/4 Section 24	1N	13E	366569	12
JUNO 13	2005	88502	SW 1/4 Section 24	1N	13E	366570	13
JUNO 16	2005	88503	NW 1/4 Section 25	1N	13E	366571	14
Raptor # 1	2006	135862	SW 1/4 Section 12	1S	13E	374059	15
Raptor # 2	2006	135863	SW 1/4 Section 13	1S	13E	374060	16
Raptor # 3	2006	135864	NE 1/4 Section 12	1S	13E	374061	17
Raptor # 4	2006	135865	NE 1/4 Section 13	1S	13E	374062	18
Raptor # 5	2006	135866	SE 1/4 Section 2	1S	13E	374063	19
Raptor # 6	2006	135867	SE 1/4 Section 2	1S	13E	374064	20
Raptor # 7	2006	135868	NE 1/4 Section 2	1S	13E	374065	21
Richard 1	2007	91252	NW 1/4 Section 34	1S	12E	384892	22
Richard 2	2007	91253	NW 1/4 Section 34	1S	12E	384893	23
Richard 3	2007	91254	NW 1/4 Section 34	1S	12E	384894	24
Richard 4	2007	91255	NW 1/4 Section 34	1S	12E	384895	25
Richard 5	2007	91256	NW 1/4 Section 34	1S	12E	384896	26
Richard 6	2007	91257	SW 1/4 Section 34	1S	12E	384897	27
Richard 7	2007	91258	SW 1/4 Section 34	1S	12E	384898	28
Richard 8	2007	91259	SW 1/4 Section 34	1S	12E	384899	29
Richard 9	2007	91260	SW 1/4 Section 34	1S	12E	384900	30
Richard 10	2007	91261	SW 1/4 Section 34	1S	12E	384901	31

Total Claims:

31



RECEIVED  
B.L.M. AZ STATE OFFICE

2007 AUG 13 A 10:15

PHOENIX, ARIZONA

August 8, 2007

United States Department of Interior  
BUREAU OF LAND MANAGEMENT  
Arizona State Office  
Records Section  
One North Central  
Suite 800  
Phoenix, Arizona 85004


**NOTICE OF INTENT TO HOLD**  
**ANNUAL CLAIM MAINTENANCE FEES for 2007/2008,**  
**By RESOLUTION COPPER MINING LLC.**

To Whom It May Concern:

The Final Rule as published in the Federal Register implements provisions of the Interior Department and related agencies, Appropriations Act of 1993 (the "Act") that requires an annual rental fee of \$125.00 for each unpatented mining claim and site located and held under the General Mining Law of 1872.

This will serve as notice that **RESOLUTION COPPER MINING LLC.**, a Delaware Corporation, whose address for purposes of this filing is **105 Magma Heights, Superior, Arizona 85273** intends to hold the mining claims and /or mill sites described in **Exhibit A** attached hereto for the assessment years 2007/2008, by payment of the annual claim maintenance fee of \$125.00 per claim or site. Payment of **\$112,250.00** is made herewith for such assessment year for each of the unpatented lode claims and sites. The name, BLM serial number, book and page or index number of recording of the location notice is official records of Pinal County, Arizona, of which are set forth in **Exhibit A** attached hereto and by this reference incorporated herein.

Sincerely,

  
**John Rickus**  
**President**  
**RESOLUTION COPPER COMPANY**  
**Manager**  
**RESOLUTION COPPER MINING LLC.**

Telephone 520-689-3341

Cc: file

RECEIVED  
B.L.M. AZ STATE OFFICE  
2007 AUG 13 A 10: 13  
PHOENIX, ARIZONA

RECEIVED  
B.L.M. AZ STATE OFFICE

2007 AUG 13 A 10:15

PHOENIX, ARIZONA



**RESOLUTION COPPER MINING LLC**  
**NOTICE OF INTENT TO HOLD THE FOREGOING UNPATENTED MINING CLAIMS**  
**FOR THE YEARS 2007/2008**

Name of Claim	Book of	Page	G&SRB&M Section	Township	Range	AMC
Red Brick 1 (Placer)	38	262	NW1/4 4	2S	12E	60069
Apex amended	41	72	SW1/4 25	1S	12E	60083
Ash No. 1	40	272	SE 1/4 25	1S	12E	60084
Ash No. 6	40	276	NE1/4NWV1/4 29	1S	13E	60085
Ash No. 8	40	278	NE1/4SE1/4SW1/4NW1/4 30	1S	13E	60086
Ash No. 9	40	279	NE1/4SE1/4 25	1S	12E	60087
Ash No. 10	40	280	NE1/4SE1/4 25	1S	12E	60088
Ash No. 11	40	281	NE1/4 25	1S	12E	60089
Ash No. 12	40	282	NE1/4 25, NW1/4 30	1S	12E	60090
Ash No. 13	40	283	NW1/4NE1/4 30, NW1/4 29	1S	13E	60091
Ash No. 14	40	284	NW1/4 29	1S	13E	60092
Ash No. 15	40	285	NW1/4NE1/4 29	1S	13E	60093
Ash No. 16 amended	42	179	NW1/4NE1/4SE1/4SW1/4 25	1S	12E	60094
Ash No. 17	Dkt362	255	NE1/4 29	1S	13E	60095
Ash No. 18	Dkt362	256	NW1/4NE1/4 29	1S	13E	60096
Ash No. 19	Dkt362	257	NW1/4 29	1S	13E	60097
Ash No. 20	Dkt362	258	NW1/4 29	1S	13E	60098
Ash No. 21	Dkt362	259	NW1/4 29	1S	13E	60099
Ash No. 22	Dkt362	260	NW1/4NE1/4 30	1S	13E	60100
Ash No. 23	Dkt362	261	NE1/4 30	1S	13E	60101
Ash No. 24	Dkt362	262	NW1/4NE1/4 30	1S	13E	60102
Ash No. 25	Dkt362	263	NW1/4 30	1S	13E	60103
Ash No. 26	Dkt362	264	NE1/4 25	1S	12E	60104
Ash No. 27	Dkt362	265	NE1/4 25	1S	12E	60105
Ash No. 28	Dkt362	266	NE1/4 25	1S	12E	60106
Ash No. 29	Dkt362	267	NW1/4NE1/4 25	1S	12E	60107
Russ No. 8	Dkt687	360	NW1/4 25	1S	12E	60108
Russ No. 9	Dkt687	361	NW1/4 25	1S	12E	60109
Russ No. 10	Dkt687	362	NW1/4 25	1S	12E	60110
Russ No. 11	Dkt687	363	NW1/4 25	1S	12E	60111
Russ No. 12	Dkt687	364	NW1/4NE1/4 25	1S	12E	60112
Russ No. 13	Dkt687	365	NE1/4 26,SE1/4 23	1S	12E	60113
Russ No. 14	Dkt687	366	NE1/4 26,SE1/4 23	1S	12E	60114
Russ No. 15	Dkt687	367	NW1/425,NE1/426,SE1/423,SW1/4	1S	12E	60115
Russ No. 16	Dkt687	368	NW1/4 25,SW1/4 24	1S	12E	60116
Russ No. 17A	Dkt693	225	NW1/4 25,SW1/4 24	1S	12E	60117
Russ No. 18A	Dkt693	226	NW1/4 25,SW1/4 24	1S	12E	60118
Russ No. 19A	Dkt693	227	NW1/4 25,SW1/4 24	1S	12E	60119
Russ No. 20A	Dkt693	228	SE1/4SW1/4 24,NW1/4NE1/4 25	1S	12E	60120
Russ No. 21	Dkt687	373	SE1/4 24,NE1/4 25	1S	12E	60121
Russ No. 22	Dkt687	374	SE1/4 24,NE1/4 25	1S	12E	60122
Russ No. 23	Dkt687	375	SE1/4 24,NE1/4 25	1S	12E	60123
Russ No. 24	Dkt687	376	SE1/4 24,NE1/4 25	1S	12E	60124
Black Foot No. 1	F	351	SW1/4SE1/4 25	1S	12E	60125
Black Rock No. 1	41	73	SW1/4 25	1S	12E	60201
Hard Rock N. 8	H	461	SE1/4 36	1S	12E	60126
Dan 6	2002	873	SE1/4SW1/4 36	1S	12E	35185
Dan 7	2002	874	SE1/4SW1/4 36	1S	12E	356186
Hard Rock No. 13	39	43	SE1/4 36	1S	12E	60129
Hard Rock No. 14	39	44	SE1/4 36	1S	12E	60130
Monarch No. 1	F	354	SE1/4SW1/4 36	1S	12E	60131
Nadene amended	41	75	SE1/4 36	1S	12E	60132
Nadene No. 1 amended	41	74	SE1/4 36	1S	12E	60133
Oak No. 9	34	69	NW1/4SE1/4SW1/4	1S	13E	60136
Oak No. 18	34	391	SW1/4 32	1S	13E	60141
Oak No. 19	34	392	SW1/4 32	1S	13E	60142

1  
2  
3  
4  
5  
6  
7  
8  
9  
10  
11  
12  
13  
14  
15  
16  
17  
18  
19  
20  
21  
22  
23  
24  
25  
26  
27  
28  
29  
30  
31  
32  
33  
34  
35  
36  
37  
38  
39  
40  
41  
42  
43  
44  
45  
46  
47  
48  
49  
50  
51  
52  
53  
54  
55  
56

RECEIVED  
B.I.L.M. AZ STATE OFFICE

2007 AUG 13 A 10:15

PHOENIX, ARIZONA



Name of Claim	Book of	Page	G&SRB&M Section	Township	Range	AMC	
Oak No. 20 amended	2002	66912	SW1/4, 32	1S	13E	60143	57
Oak No. 21	34	394	SW1/4 32,SE1/4SW1/4 31	1S	13E	60144	58
Oak No. 22	34	395	SW1/432,SE1/4SW1/431	1S	13E	60145	59
Oak No. 23	34	396	SW1/432,SE1/4SW1/431	1S	13E	60146	60
Oak No. 24	34	397	SW1/431	1S	12E	60147	61
Oak No. 25	34	398	SE1/436	1S	12E	60148	62
Oak No. 26	34	399	SE1/436	1S	12E	60149	63
Oak No. 27	34	400	SE1/436	1S	12E	60150	64
Pine No. 1	Dkt717	441	NW1/4SW1/436	1S	12E	60151	65
Pine No. 2	Dkt717	442	NW1/4NE1/4SE1/4SW1/436	1S	12E	60152	66
Pine No. 3	Dkt717	443	NE1/4SE1/436	1S	12E	60153	67
Pine No. 4	Dkt717	444	NE1/4SE1/436	1S	12E	60154	68
Pine No. 5	Dkt717	445	NE1/4SE1/436	1S	12E	60155	69
Pine No. 6	Dkt717	446	NE1/4SE1/436	1S	12E	60156	70
Pine No. 7	Dkt717	447	NE1/4SE1/436	1S	12E	60157	71
Pine No. 8	Dkt717	448	NE1/436	1S	12E	60158	72
Pine No. 9	Dkt717	449	NE1/436	1S	12E	60159	73
Oak No. 33	Dkt198	499	NE1/429	1S	13E	60160	74
Oak No. 34	Dkt198	500	NE1/429	1S	13E	60161	75
Oak No. 35	Dkt198	501	NE1/429,NW1/428	1S	13E	60162	76
Oak No. 36	Dkt198	502	NW1/428	1S	13E	60163	77
Oak No. 37	Dkt198	503	NW1/428	1S	13E	60164	78
Oak No. 38 amended	2001	30896	NW1/4SW1/428	1S	13E	60165	79
Oak No. 38A	2001	30897	SW1/428	1S	13E	355530	80
Oak No. 39A	2001	30890	SW1/428	1S	13E	355531	81
Oak No. 40A	2001	30892	SE1/429	1S	13E	355532	82
Oak No. 41A	2001	30894	SE1/429	1S	13E	355533	83
Oak No. 39 amended	2001	30889	NW1/4SW1/428	1S	13E	60166	84
Gladiator No. 9	2004	2363	NW1/4SW1/428,NE1/4SE1/429	1S	13E	359404	85
Oak No. 41 amended	2001	30893	NE1/4SE1/429	1S	13E	60168	86
Oak No. 42 Amended	2001	30895	NE1/4SE1/429	1S	13E	60169	87
Oak No. 43	Dkt198	509	SE1/429NE1/432	1S	13E	60170	88
Oak No. 44	Dkt198	510	NE1/432	1S	13E	60171	89
Palace No. 1 amended	41	71	NW1/4SW1/425	1S	12E	60172	90
Ace amended	2002	66913	NE1/4, 1	2S	12E	60173	91
Ace 1	Dkt142	525	NE1/41	2S	12E	60174	92
Ace 2	Dkt142	526	NE1/41	2S	12E	60175	93
Ace 3	Dkt142	527	NE1/4SE1/41	2S	12E	60176	94
Ace 4	Dkt142	528	NE1/4SE1/41	2S	12E	60177	95
Ace 5	Dkt142	529	NE1/4SE1/41	2S	12E	60178	96
Ace 6	Dkt142	530	SE1/41	2S	12E	60179	97
Alto amended	2002	66914	NW1/4, 1	2S	12E	60180	98
Alto No. 1 amended	2002	66915	NW1/4, 1	2S	12E	60181	99
Alto No. 2 amended	2002	66916	NW1/41	2S	12E	60182	100
Alto No. 3 amended	2002	66917	NW1/41	2S	12E	60183	101
Alto No. 4	39	615	NW1/4SW1/41	2S	12E	60184	102
Alto No. 5	39	616	SW1/41	2S	12E	60185	103
Alto No. 7	39	618	NW1/4NE1/4SE1/4SW1/41	2S	12E	60187	104
Alto No. 8 amended	2002	66918	NW1/4, 1	2S	12E	60188	105
Alto No. 9 amended	2002	66919	NW1/4, 1	2S	12E	60189	106
Alto No. 10 amended	2002	66920	NW1/4, 1	2S	12E	60190	107
Alto No. 11	39	622	NW1/4NE1/41	2S	12E	60191	108
Arizona	39	396	SW1/42,NWV1/411	2S	12E	60192	109
Big Ledge amended	41	190	NE1/4SE1/42	2S	12E	60193	110
Dan 1	2002	868	SE1/4 3	2S	12E	396180	111
Wes No. 1	Dkt711	280	NW1/426	1S	12E	60195	112
Wes No.2	Dkt711	281	NW1/4NE1/426	1S	12E	60196	113
Brooklyn amended # 2	40	36	SE1/42	2S	12E	60197	114
Chicago amended	39	399	SW1/42	2S	12E	60198	115
Gardner amended #2	46	20	NW1/4SW1/42,NE1/4SE1/43	2S	12E	60199	116
Gussie amended	34	184	NW1/4SW1/42	2S	12E	60200	117
Hard Rock No. 2	41	193	NE1/42	2S	12E	60203	118

RECEIVED  
B.L.M. AZ STATE OFFICE

2007 AUG 13 A 10: 15

PHOENIX, ARIZONA



Name of Claim	Book of	Page	G&SRB&M Section	Township	Range	AMC	
Hard Rock No. 6	H	457	SW1/41,NE1/4SE1/42	2S	12E	60204	119
Hard Rock No. 7	H	460	NE1/42	2S	12E	60205	120
Hard Rock No. 11	36	60	NW1/4SW1/41,NE1/4SE1/42	2S	12E	60206	121
Hard Rock No. 12	36	61	NE1/42,NW1/41	2S	12E	60207	122
Horn Silver amended	41	191	NE1/42	2S	12E	60208	123
Horn Silver No. 1	41	195	NE1/42	2S	12E	60209	124
Jane	41	192	NE1/42	2S	12E	60210	125
Johnnie (Little) amended	34	185	NW1/42,NE1/4 3	2S	12E	60211	126
Katie amended	246	21	NW1/42,NE1/4 3	2S	12E	60212	127
Legal-Tender amend #2	41	189	NE1/4NW1/4 2	2S	12E	60213	128
Libbie amended #2	34	186	SW1/4 2	2S	12E	60214	129
Libbie (No.1 amended)	34	187	SW1/4 2	2S	12E	60215	130
Libbie No. 2 amended	34	188	SW1/4 2	2S	12E	60216	131
Dan 24	2002	891	NW1/4NE1/4 2	2S	12E	356203	132
Maggie	39	397	NW1/4 2	2S	12E	60218	133
Michigan amended	39	400	SW1/4 2	2S	12E	60219	134
New York amended #2	40	35	SE1/4 2	2S	12E	60220	135
Rube amended	34	189	SW1/4 2	2S	12E	60221	136
Ruby amended #2	34	190	NW1/4SW1/4 2	2S	12E	60222	137
Sallie	34	195	NW1/42,NE1/4 3	2S	12E	60223	138
Apache Leap	26	353	SW1/41,SE1/4 2	2S	12E	60224	139
Cobre Verde	39	213	NW1/4NE1/4 11	2S	12E	60225	140
Cobre Verde No.1	1/AM/MI	252	NW1/4NE1/4 11	2S	12E	60226	141
Connecting Link amended	1/AM/MI	313	SW1/4L,NW1/4NE1/4 12	2S	12E	60227	142
Connecting Link No. 1	1/AM/MI	204	NW1/4NE1/4 11	2S	12E	60228	143
Connecting Link No. 2	1/AM/MI	205	NE1/4 11,SE1/4 2	2S	12E	60229	144
Connecting Link No. 3	1/AM/MI	206	NE1/4 11,SE1/4 2	2S	12E	60230	145
Connecting Link No. 4	1/AM/MI	207	NE1/4 11,NW1/4 12,SE1/4 2	2S	12E	60231	146
Galaxy No. 1	2004	2354	SW1/41	2S	12E	359395	147
Dan 8	2002	875	SW1/4SE1/4 1,NE1/4 12	2S	12E	356187	148
Dan 9	2002	876	SE1/4SW1/4 1,NE1/4 12	2S	12E	356188	149
Dan 10	2002	877	SE1/4 1	2S	12E	356189	150
Dan 17	2002	884	SW1/4 1	2S	12E	356196	151
Dan 18	2002	885	SW1/4SE1/4 1	2S	12E	356197	152
Dacite No. 12	39	69	SE1/412	2S	12E	60238	153
Dacite No. 13	39	70	SW1/47	2S	13E	60239	154
Dan 19	2002	886	NW1/411	2S	12E	356198	155
Dan 2	2002	869	SE1/42	2S	12E	356181	156
San Juan	D	42	SE1/4SW1/42	2S	12E	60244	157
South Syndicate No. 1	40	256	SE1/41	2S	12E	60245	158
South Syndicate No. 2	40	259	SE1/41	2S	12E	60246	159
South Syndicate No. 3	40	260	SE1/41	2S	12E	60247	160
South Syndicate No. 4	40	261	SE1/41	2S	12E	60248	161
South Syndicate No. 5	40	262	SW1/46	2S	13E	60249	162
Sun #2	DktS09	313	NW1/4NE1/432	1S	13E	60250	163
Sun #3	Dkt509	314	NE1/432	1S	13E	60251	164
Sun #4	Dkt509	315	NW1/4NE1/4SW1/4SE1/432	1S	13E	60252	165
Sun #5	Dkt509	316	NE1/42	1S	13E	60253	166
Sun #6	Dkt509	317	SW1/4SE1/432	1S	13E	60254	167
Sun #7	Dkt509	318	SE1/432	1S	13E	60255	168
Sun #8	Dkt509	319	SW1/4SE1/432	1S	13E	60256	169
Sun #9	DktS09	320	SE1/432	1S	13E	60257	170
Sun #10	Dkt509	321	SW1/4SE1/432	1S	13E	60258	171
Sun #11	Dkt 509	322	SE1/432	1S	13E	60259	172
Sun #12	Dkt509	323	SW1/4SE1/432	1S	13E	60260	173
Sun #13	Dkt509	324	SE1/42	1S	13E	60261	174
Sun #14	Dkt509	325	NW1/46	2S	13E	60262	175
Sun #15	Dkt509	326	NW1/4NE1/46	2S	13E	60263	176
Sun #16	Dkt509	327	NW1/46	2S	13E	60264	177
Sun #17	Dkt509	328	NW1/4NE1/46	2S	13E	60265	178
Sun #18	Dkt509	329	NW1/46	2S	13E	60266	179
Sun #19	Dkt509	330	NW1/4NE1/46	2S	13E	60267	180

RECEIVED  
B.L.M. AZ STATE OFFICE

2007 AUG 13 A 10: 15

PHOENIX, ARIZONA



Name of Claim	Dkt of	Page	G&SRB&M Section	Township	Range	AMC	
Sun #20	Dkt509	331	NW1/46	2S	13E	60268	181
Sun #21	Dkt509	332	NW1/4NE1/46	2S	13E	60269	182
Sun #22	Dkt509	333	NW1/4SW1/46	2S	13E	60270	183
Sun #23	Dkt509	334	NW1/4NE1/4SE1/4SW1/46	2S	13E	60271	184
Sun #24	Dkt509	335	SW1/46	2S	13E	60272	185
Sun #25	Dkt509	336	SW1/4SE1/46	2S	13E	60273	186
Sun #26	Dkt509	337	SW1/46	2S	13E	60274	187
Sun #27	Dkt509	338	SW1/4SE1/46	2S	13E	60275	188
Sun #28	Dkt509	339	SW1/4SE1/46	2S	13E	60276	189
Sun #29	Dkt509	340	SE1/46	2S	13E	60277	190
Sun #30	Dkt509	341	SE1/46	2S	13E	60278	191
Sun #31	Dkt509	342	SE1/46	2S	13E	60279	192
Sun #32	Dkt509	343	SE1/4NE1/46	2S	13E	60280	193
Sun #33	Dkt509	344	NE1/46	2S	13E	60281	194
Sun #34	Dkt509	345	NE1/46	2S	13E	60282	195
Sun #35	Dkt509	346	NE1/46	2S	13E	60283	196
Sun #36	Dkt509	347	NE1/46	2S	13E	60284	197
Sun #37	Dkt509	348	SE1/432,SW1/433	1S	13E	60285	198
Sun #38	Dkt509	349	SE1/42,SW1/433	1S	13E	60286	199
Sun #40	Dkt509	351	SW1/4SE1/433	1S	13E	60288	200
Sun #41	Dkt509	352	SW1/4SE1/433	1S	13E	60289	201
Sun #44	Dkt509	355	SE1/433	1S	13E	60290	202
Sun #45	Dkt509	356	SE1/433	1S	13E	60291	203
Sun #48	Dkt509	359	SE1/433,SW1/434	1S	13E	60292	204
Sun #49	Dkt509	360	SE1/433,SW1/434	1S	13E	60293	205
Sun #52	Dkt509	363	NW1/428	1S	13E	60294	206
Sun #53	Dkt509	364	NW1/428	1S	13E	60295	207
Sun #54	Dkt509	365	NW1/4NE1/428	1S	13E	60296	208
Sun #55	Dkt509	366	NE1/428	1S	13E	60297	209
Sun #56	Dkt509	367	NE1/428	1S	13E	60298	210
Sun #57	Dkt509	368	NE1/428	1S	13E	60299	211
Sun #58	Dkt509	369	NE1/428,NW1/427	1S	13E	60300	212
Sun #59	Dkt509	370	NW1/427	1S	13E	60301	213
Sun #60	Dkt509	371	NW1/427	1S	13E	60302	214
Sun #61	Dkt509	372	NW1/427	1S	13E	60303	215
Sun #62A (new claim)	2001	899	SW1/428	1S	13E	355534	216
Sun #63A (new claim)	2001	901	SW1/428	1S	13E	355535	217
Sun #64A (new claim)	2001	903	SW&SE1/428	1S	13E	355536	218
Sun #62 amended	2001	898	SW1/4NW1/428	1S	13E	60304	219
Sun #63 amended	2001	900	SW1/4NW1/428	1S	13E	60305	220
Sun #64 Amended	2001	902	SE1/4SW1/4NW1/4NE1/428	1S	13E	60306	221
Sun #65 Amended	2001	904	SE1/4NE1/428	1S	13E	60307	222
Sun #66 Amended	2001	905	SE1/4NE1/428	1S	13E	60308	223
Sun #67 Amended	2001	906	SE1/4NE1/428	1S	13E	60309	224
Sun #68	Dkt509	379	SE1/4NE1/428,SW1/4NW1/427	1S	13E	60310	225
Sun #69	Dkt509	380	SW1/4NW1/427	1S	13E	60311	226
Sun #70	Dkt509	381	SW1/4NW1/427	1S	13E	60312	227
Sun #71	Dkt509	382	SW1/4NW1/427	1S	13E	60313	228
Sun #42A	Dkt736	743	SW1/4SE1/433	1S	13E	60314	229
Sun #46 A	Dkt736	744	SE1/433	1S	13E	60315	230
Sun #50A	Dkt736	745	SE1/433,SW1/434	1S	13E	60316	231
Dan 5	2002	872	NW1/4SW1/412,NEWSE1/411	2S	12E	356184	232
Annex	38	118	NW1/41,NE1/411	2S	12E	60362	233
Apes	38	117	NW1/412,NE1/411	2S	12E	60363	234
Broken Hill No. 1	38	157	SW1/4SE1/411	2S	12E	60364	235
CobreVerdeNo.2 amended	1/AM/MI	253	NW1/4NE1/411	2S	12E	60365	236
CobreVerdeNo.3	20	605	SE1/4SW1/4NW1/4NE1/411	2S	12E	60366	237
Copper Bell Amended	38	116	NW1/412	2S	12E	60367	238
Dan 11	2002	878	NE1/412	2S	12E	356190	239
Dan 12	2002	879	NE1/412	2S	12E	356191	240
Dan 13	2002	880	SE1/41,NE1/412	2S	12E	356192	241
Dan 14	2002	881	NE1/4SE1/412	2S	12E	356193	242



RECEIVED  
B.L.M. AZ STATE OFFICE

2007 AUG 13 A 10:15

PHOENIX, ARIZONA

Name of Claim	Book of	Page	G&SRB&M Section	Township	Range	AMC	
Dan 15	2002	882	NE1/4SE1/4I2	2S	12E	356194	243
Dan 16	2002	883	NE1/4I2	2S	12E	356195	244
Dan 20	2002	887	SW1/4I1	2S	12E	356199	245
Dan 21	2002	888	NW1/4SW1/4I1	2S	12E	356200	246
Dan 22	2002	889	NW1/4SW1/4I1	2S	12E	356201	247
Dan 23	2002	890	NW1/4SW1/4I1	2S	12E	356202	248
Dan 4	2002	871	SE1/4NE1/4I1	2S	12E	356183	249
Illinois amended	1/AM/MI	265	NE1/4I1	2S	12E	60389	250
Indiana	F	572	NE1/4I1	2S	12E	60390	251
Iowa	F	573	NE1/4I1	2S	12E	60391	252
Lead Hill	21	272	NE1/4SE1/4I1	2S	12E	60392	253
Dan 3	2002	870	SW1/4I1	2S	12E	356182	254
South Syndicate No. 6	40	263	SE1/4I,NE1/4I2	2S	12E	60394	255
South Syndicate No. 7	40	264	NW1/47	2S	13E	60395	256
South Syndicate No. 8	40	265	NW1/47	2S	13E	60396	257
South Syndicate No. 9	40	266	NW1/4NE1/47,SW1/46	2S	13E	60397	258
South Syndicate No. 10	40	267	NW1/4SW1/47	2S	13E	60398	259
South Syndicate No. 11	40	268	NW1/4NE1/4SE1/4SW1/47	2S	13E	60399	260
South Syndicate No. 12	40	269	NW1/4NE1/4SE1/47	2S	13E	60400	261
Touch Not No.2 amended	1/AM/MI	315	NE1/4SE1/4I2	2S	12E	60401	262
Extension No. 1A	968	22	SW1/47	2S	13E	60402	263
Extension No. 2	40	410	SW1/4SE1/47	2S	13E	60403	264
Extension No. 3	40	411	NE1/47	2S	13E	60404	265
Extension No. 4	40	409	SW1/4,7,NW1/4I8	2S	13E	60405	266
Extension No. 5	40	412	SW1/47,NW1/4I8	2S	13E	60406	267
Extension No. 6	40	413	SW1/47,NW1/4NE1/4I8	2S	13E	60407	268
Extension No. 7	40	414	SW1/4SE1/4NE1/4I8	2S	13E	60408	269
Extension No. 8	40	415	SW1/47,NE1/4I8	2S	13E	60409	270
Extension No. 31	610	71	SE1/47,NE1/4I8	2S	13E	60433	271
Extension No. 32	610	72	SE1/47	2S	13E	60434	272
Extension No. 33	610	73	SE1/4NE1/47	2S	13E	60435	273
Extension No. 34	610	74	SE1/4NE1/47	2S	13E	60436	274
Extension No. 35	610	75	NE1/47	2S	13E	60437	275
Extension No. 36	610	76	NE1/47	2S	13E	60438	276
Extension No. 37	610	77	NE1/47	2S	13E	60439	277
Extension No. 38	610	78	NE1/47	2S	13E	60440	278
Extension No. 39	610	79	NE1/47,SE1/46	2S	13E	60441	279
Extension No. 40	610	80	NE1/47,SE1/46	2S	13E	60442	280
Extension No. 41	610	81	NE1/47,SE1/46	2S	13E	60443	281
Gladiator No. 1	2004	2355	NW1/432	1S	13E	359396	282
Gladiator No. 2	2004	2356	NW1/4NE1/432	1S	13E	359397	283
Gladiator No. 3	2004	2357	NE1/432	1S	13E	359398	284
Gladiator No. 4	2004	2358	SW1/429,NW1/432	1S	13E	359399	285
Gladiator No. 5	2004	2359	SW1/4SE1/429,NW1/4NE1/432	1S	13E	359400	286
East No. 9A	2001	886	SW1/429,SE1/429	1S	13E	355529	287
Gladiator No. 6	2004	2360	SE1/429,NE1/432	1S	13E	359401	288
Gladiator No. 7	2004	2361	NE1/4,SE1/4,NW1/4&SW1/429	1S	13E	359402	289
Gladiator No. 8	2004	2362	NE1/4SE1/429	1S	13E	359403	290
Oak No. 45	Dkt566	177	NW1/429	1S	13E	60452	291
Broken Hill No. 2	38	155	SE1/4SW1/4NW1/4I1	2S	12E	60453	292
Resolution No. 1	Dkt 1712	231	SW1/4NW1/4NW1/4SW1/434	1S	13E	355456	293
Resolution No. 2	Dkt 1712	232	SW1/4NW1/4NW1/4SW1/434	1S	13E	355457	294
Resolution No. 3	Dkt 1712	233	SE1/4NW1/4NE1/4SW1/434	1S	13E	355458	295
Resolution No. 4	Dkt 1712	234	NE1/4SW1/4SE1/4NW1/434	1S	13E	355459	296
Resolution No. 5	Dkt 1712	235	SW1/4NW1/4NE1/4SW1/434	1S	13E	355460	297
Resolution No. 6	Dkt 1712	236	SW1/4NE1/4NW1/4SE1/434	1S	13E	355461	298
Resolution No. 7	Dkt 1712	237	SW1/4NE1/4NW1/4SE1/434	1S	13E	355462	299
Resolution No. 8	Dkt 1712	238	NE1/4 SE1/4,SE1/4NE1/434	1S	13E	355463	300
Resolution No. 9	Dkt 1712	239	NE1/4SE1/4SE1/4NE1/434	1S	13E	355464	301
Resolution No. 10	Dkt 1712	240	NE1/4SE1/4SE1/4SE1/434	1S	13E	355465	302
Resolution No. 11	Dkt 1712	241	NE1/4SE1/4SE1/4SE1/434	1S	13E	355466	303
Resolution No. 12	Dkt 1712	242	NW1/4SE1/4SW1/4SE1/434	1S	13E	355467	304

RECEIVED  
B.L.M. AZ STATE OFFICE

2007 AUG 13 A 10: 15

PHOENIX, ARIZONA



Name of Claim	Dkt of	Page	G&SRB&M Section	Township	Range	AMC	
Resolution No. 13	Dkt 1712	243	NW $\frac{1}{4}$ SE $\frac{1}{4}$ SW $\frac{1}{4}$ SE $\frac{1}{4}$ 34	1S	13E	355468	305
Resolution No. 14	Dkt 1712	244	SE $\frac{1}{4}$ SW $\frac{1}{4}$ NE $\frac{1}{4}$ SW $\frac{1}{4}$ 34	1S	13E	355469	306
Resolution No. 15	Dkt 1712	245	NE $\frac{1}{4}$ SW $\frac{1}{4}$ SE $\frac{1}{4}$ SW $\frac{1}{4}$ 34	1S	13E	355470	307
Resolution No. 16	Dkt 1712	246	NE $\frac{1}{4}$ SW $\frac{1}{4}$ SE $\frac{1}{4}$ SW $\frac{1}{4}$ 34	1S	13E	355471	308
Resolution No. 17	Dkt 1712	247	NE $\frac{1}{4}$ SW $\frac{1}{4}$ SW $\frac{1}{4}$ SW $\frac{1}{4}$ 34	1S	13E	355472	309
Resolution No. 18	Dkt 1712	248	NE $\frac{1}{4}$ SW $\frac{1}{4}$ SW $\frac{1}{4}$ SW $\frac{1}{4}$ 34	1S	13E	355473	310
Resolution No. 19	Dkt 1715	533	S $\frac{1}{2}$ SE $\frac{1}{4}$ SE $\frac{1}{4}$ 34	1S	13E	355474	311
Resolution No. 20	Dkt 1715	534	S $\frac{1}{2}$ SW $\frac{1}{4}$ SE $\frac{1}{4}$ 34	1S	13E	355475	312
Resolution No. 21	Dkt 1715	535	S $\frac{1}{2}$ SE $\frac{1}{4}$ SW $\frac{1}{4}$ 34	1S	13E	355476	313
Resolution No. 22	Dkt 1715	536	S $\frac{1}{2}$ SW $\frac{1}{4}$ SW $\frac{1}{4}$ 34	1S	13E	355477	314
Eric #1	1997-029460	1	NE $\frac{1}{4}$ 22 & NW $\frac{1}{4}$ 23	1S	13E	347702	315
Eric #2	1997-029461	1	NE $\frac{1}{4}$ 22	1S	13E	347703	316
Eric #3	1997-029462	1	NW $\frac{1}{4}$ 22&NE $\frac{1}{4}$ 22	1S	13E	347704	317
Eric #4	1997-029463	1	NW $\frac{1}{4}$ 22	1S	13E	347705	318
Eric #5	1997-029464	1	NE $\frac{1}{4}$ 21	1S	13E	347706	319
Eric #6	1997-029465	1	NW $\frac{1}{4}$ 21 & NE $\frac{1}{4}$ 21	1S	13E	347707	320
Eric #7	1997-029466	1	NW $\frac{1}{4}$ 21	1S	13E	347708	321
Eric #8	1997-029467	1	NE $\frac{1}{4}$ 20 & NW $\frac{1}{4}$ 21	1S	13E	347709	322
Eric #9	1997-029468	1	NE $\frac{1}{4}$ 20	1S	13E	347710	323
Eric #10	1997-029469	1	SE $\frac{1}{4}$ 17	1S	13E	347711	324
Eric #11	1997-029470	1	SE $\frac{1}{4}$ 17&SW $\frac{1}{4}$ 16	1S	13E	374412	325
Eric #12	1997-029471	1	SW $\frac{1}{4}$ 16	1S	13E	347713	326
Eric #13	1997-029472	1	SW $\frac{1}{4}$ 16 & SE $\frac{1}{4}$ 16	1S	13E	347714	327
Eric #14	1997-029473	1	SE $\frac{1}{4}$ 16	1S	13E	347715	328
Eric #15	1997-029474	1	SW $\frac{1}{4}$ 15	1S	13E	347716	329
Eric #16	1997-029475	1	SW $\frac{1}{4}$ 15&S $\frac{1}{4}$ 15	1S	13E	347717	330
Eric #17	1997-029476	1	SW $\frac{1}{4}$ 15	1S	13E	347718	331
Eric #18	1997-029477	1	SE $\frac{1}{4}$ 15&SW $\frac{1}{4}$ 14	1S	13E	347719	332
Eric #19	1997-029478	1	SW $\frac{1}{4}$ 14	1S	13E	347720	333
Eric #20	1997-029479	1	SW $\frac{1}{4}$ 14	1S	13E	347721	334
Eric #21	1997-029480	1	SW $\frac{1}{4}$ 14	1S	13E	347722	335
Eric #22	1997-029481	1	SW $\frac{1}{4}$ 14	1S	13E	347723	336
Eric #23	1997-029482	1	SW $\frac{1}{4}$ 14	1S	13E	347724	337
Eric #24	1997-029483	1	SW $\frac{1}{4}$ 14&SE $\frac{1}{4}$ 15	1S	13E	347725	338
Eric #25	1997-029484	1	SE $\frac{1}{4}$ 15	1S	13E	347726	339
Eric #26	1997-029485	1	SE $\frac{1}{4}$ 15	1S	13E	347727	340
Eric #27	1997-029486	1	SE $\frac{1}{4}$ 15	1S	13E	347728	341
Eric #28	1997-029487	1	SE $\frac{1}{4}$ 15&SW $\frac{1}{4}$ 15	1S	13E	347729	342
Eric #29	1997-029488	1	SW $\frac{1}{4}$ 15	1S	13E	347730	343
Eric #30	1997-029489	1	SW $\frac{1}{4}$ 15	1S	13E	347731	344
Eric #31	1997-029490	1	SW $\frac{1}{4}$ 15	1S	13E	347732	345
Eric #32	1997-029491	1	SW $\frac{1}{4}$ 15	1S	13E	347733	346
Eric #33	1997-029492	1	SW $\frac{1}{4}$ 16	1S	13E	347734	347
Eric #34	1997-029493	1	SE $\frac{1}{4}$ 16	1S	13E	347735	348
Eric #35	1997-029494	1	SW $\frac{1}{4}$ 16 & SE $\frac{1}{4}$ 16	1S	13E	347736	349
Eric #36	1997-029495	1	SW $\frac{1}{4}$ 16	1S	13E	347737	350
Eric #37	1997-029496	1	SE $\frac{1}{4}$ 17 & SW $\frac{1}{4}$ 16	1S	13E	347738	351
Eric #38	1997-029497	1	SE $\frac{1}{4}$ 17	1S	13E	347739	352
Eric #39	1997-029498	1	SE $\frac{1}{4}$ 17	1S	13E	347740	353
Eric #40	1997-029499	1	SE $\frac{1}{4}$ 17 & SW $\frac{1}{4}$ 16	1S	13E	347741	354
Eric #41	1997-029500	1	SW $\frac{1}{4}$ 16	1S	13E	347742	355
Eric #42	1997-029501	1	SW $\frac{1}{4}$ 16&SE $\frac{1}{4}$ 16	1S	13E	347743	356
Eric #43	1997-029502	1	SE $\frac{1}{4}$ 16	1S	13E	347744	357
Eric #44	1997-029503	1	NE $\frac{1}{4}$ 16&SE $\frac{1}{4}$ 16	1S	13E	347745	358
Eric #45	1997-029504	1	SW $\frac{1}{4}$ 16&SE $\frac{1}{4}$ 16	1S	13E	347746	359
Eric #46	1997-029505	1	SW $\frac{1}{4}$ 16	1S	13E	347747	360
Eric #47	1997-029506	1	SE1/417&SW $\frac{1}{4}$ 16	1S	13E	347748	361
Eric #48	1997-029507	1	SE1/417	1S	13E	347749	362
Eric #49	1997-029508	1	NE $\frac{1}{4}$ 17&SE $\frac{1}{4}$ 17	1S	13E	347750	363
Eric #50	1997-029509	1	NE1/417,SE1/417,NW1/416,SW1/4	1S	13E	347751	364
Eric #51	1997-029510	1	NW $\frac{1}{4}$ 16 & SW $\frac{1}{4}$ 16	1S	13E	347752	365
Eric #52	1997-029511	1	NE $\frac{1}{4}$ 16,NW $\frac{1}{4}$ 16,SE $\frac{1}{4}$ 16,SW $\frac{1}{4}$ 16	1S	13E	347753	366



RECEIVED  
B.L.M. AZ STATE OFFICE

2007 AUG 13 A 10:15

PHOENIX, ARIZONA

Name of Claim	Book of	Page	G&SRB&M Section	Township	Range	AMC	
Eric #53	1997-029512	1	NW¼16&NE¼16	1S	13E	347754	367
Eric #54	1997-029513	1	NW¼16	1S	13E	347755	368
Eric #55	1997-029514	1	NE¼17&NW¼16	1S	13E	347756	369
Eric #56	1997-029515	1	NE¼17	1S	13E	347757	370
Eric #57	1997-029516	1	NE¼16&SE¼16	1S	13E	347758	371
Eric #58	1997-029517	1	NE¼16&SE¼16	1S	13E	347759	372
Eric #59	1997-029518	1	NW¼15&SW¼15	1S	13E	347760	373
Eric #60	1997-029519	1	SW¼15&NW¼15	1S	13E	347761	374
Eric #61	1997-029520	1	NW¼15&SW¼15	1S	13E	347762	375
Eric #62	1997-029521	1	NW¼15&SW¼15	1S	13E	347763	376
Eric #63	1997-029522	1	NW¼15,SW¼15,SE¼15,NE¼15	1S	13E	347764	377
Eric #64	1997-029523	1	NE¼15&SE¼15	1S	13E	347765	378
Eric #65	1997-029524	1	NE¼15&SE¼15	1S	13E	347766	379
Eric #66	1997-029525	1	NE¼15&SE¼15	1S	13E	347767	380
Eric #67	1997-029526	1	NE¼15,SE¼15,NW¼14,SW¼14	1S	13E	347768	381
Eric #68	1997-029527	1	SW¼14 & NW¼14	1S	13E	347769	382
Eric #69	1997-029528	1	SW¼14&NW¼14	1S	13E	347770	383
Eric #70	1997-029529	1	SW¼14&NW¼14	1S	13E	347771	384
Eric #71	1997-029530	1	SW¼14&NW¼14	1S	13E	347772	385
Eric #72	1997-029531	1	SW¼14 & NW¼14	1S	13E	347773	386
Eric #73	1997-029532	1	NE¼14	1S	13E	347774	387
Eric #74	1997-029533	1	NE¼14	1S	13E	347775	388
Eric #75	1997-029534	1	NW¼14&NE¼14	1S	13E	347776	389
Eric #76	1997-029535	1	NW¼14	1S	13E	347777	390
Eric #77	1997-029536	1	NW¼14	1S	13E	347778	391
Eric #78	1997-029537	1	NW¼14	1S	13E	347779	392
Eric #79	1997-029538	1	NW¼14	1S	13E	347780	393
Eric #80	1997-029539	1	NE¼15&NW¼14	1S	13E	347781	394
Eric #81	1997-029540	1	NE¼15	1S	13E	347782	395
Eric #82	1997-029541	1	NE¼15	1S	13E	347783	396
Eric #83	1997-029542	1	NE¼15	1S	13E	347784	397
Eric #84	1997-029543	1	NW¼15&NE¼15	1S	13E	347785	398
Eric #85	1997-029544	1	NW¼15	1S	13E	347786	399
Eric #86	1997-029545	1	NW¼15	1S	13E	347787	400
Eric #87	1997-029546	1	NW¼15	1S	13E	347788	401
Eric #88	1997-029547	1	NW¼15	1S	13E	347789	402
Eric #89	1997-029548	1	NE¼16	1S	13E	347790	403
Eric #90	1997-029549	1	NE¼16	1S	13E	347791	404
Eric #91	1997-029550	1	NE¼16	1S	13E	347792	405
Eric #92	1997-029551	1	NW¼16 & NE¼16	1S	13E	347793	406
Eric #93	1997-029552	1	NW¼16	1S	13E	347794	407
Eric #94	1997-029553	1	NE¼17&NW¼16	1S	13E	347795	408
Eric #95	1997-029554	1	NE¼17	1S	13E	347796	409
Eric #97	1997-029555	1	NE¼17	1S	13E	347797	410
Eric #98	1997-029556	1	NE¼17	1S	13E	347798	411
Eric #99	1997-029557	1	NE¼17&NW¼16	1S	13E	347799	412
Eric #100	1997-029558	1	NW¼16	1S	13E	347800	413
Eric #101	1997-029559	1	NW¼16&NE¼16	1S	13E	347801	414
Eric #102	1997-029560	1	NW¼16,NE¼16,SW¼9,SE¼9	1S	13E	347802	415
Eric #103	1997-029561	1	NW¼16 & SW¼9	1S	13E	347803	416
Eric #104	1997-029562	1	SE¼8,NE¼17,SW¼9, NW¼16	1S	13E	347804	417
Eric #105	1997-029563	1	SE¼8&NE¼17	1S	13E	347805	418
Eric #106	1997-029564	1	SE¼8	1S	13E	347806	419
Eric #107	1997-029565	1	SE¼8 & SW¼9	1S	13E	347807	420
Eric #108	1997-029566	1	SW¼9	1S	13E	347808	421
Eric #109	1997-029567	1	SW¼9 & SE¼9	1S	13E	347809	422
Eric #110	1997-029568	1	SW¼9 & SE¼9	1S	13E	347810	423
Eric #111	1997-029569	1	SW¼9	1S	13E	347811	424
Eric #112	1997-029570	1	SE¼8 & SW¼9	1S	13E	347812	425
Eric #113	1997-029571	1	SE¼8	1S	13E	347813	426
Eric #114	1997-029572	1	SW¼8,SE¼8,NW¼17,NE¼17	1S	13E	347814	427
Eric #115	1997-029573	1	NE¼8,SE¼8,NW¼8,SW¼8	1S	13E	347815	428

RECEIVED  
B.L.M. AZ STATE OFFICE

2007 AUG 13 A 10:15

PHOENIX, ARIZONA



Name of Claim	Book of	Page	G&SRB&M Section	Township	Range	AMC	
Eric #116	1997-029574	1	SE $\frac{1}{8}$	1S	13E	347816	429
Eric #117	1997-029575	1	SE $\frac{1}{8}$ " SW $\frac{1}{4}$	1S	13E	347817	430
Eric #118	1997-029576	1	SW $\frac{1}{4}$	1S	13E	347818	431
Eric #119	1997-029577	1	SW $\frac{1}{4}$ & SE $\frac{1}{4}$	1S	13E	347819	432
Eric #120	1997-029578	1	SW $\frac{1}{4}$ & SE $\frac{1}{4}$	1S	13E	347820	433
Eric #121	1997-029579	1	SW $\frac{1}{4}$	1S	13E	347821	434
Eric #122	1997-029580	1	SE $\frac{1}{8}$ & SW $\frac{1}{4}$	1S	13E	347822	435
Eric #123	1997-029581	1	SE $\frac{1}{8}$	1S	13E	347823	436
Eric #124	1997-029582	1	NE $\frac{1}{8}$ & SE $\frac{1}{8}$	1S	13E	347824	437
Eric #125	1997-029583	1	NE $\frac{1}{8}$ ,SE $\frac{1}{8}$ ,NW $\frac{1}{4}$ ,SW $\frac{1}{4}$	1S	13E	347825	438
Eric #126	1997-029584	1	NW $\frac{1}{4}$ & SW $\frac{1}{4}$	1S	13E	347826	439
Eric #127	1997-029585	1	NE $\frac{1}{4}$ ,SE $\frac{1}{4}$ ,SW $\frac{1}{4}$ ,NW $\frac{1}{4}$	1S	13E	347827	440
Eric #128	1997-029586	1	NW $\frac{1}{4}$ &NE $\frac{1}{4}$	1S	13E	347828	441
Eric #129	1997-029587	1	NW $\frac{1}{4}$	1S	13E	347829	442
Eric #130	1997-029588	1	NE $\frac{1}{8}$ & NW $\frac{1}{4}$	1S	13E	347830	443
Eric #131	1997-029589	1	NE $\frac{1}{8}$ & NW $\frac{1}{4}$	1S	13E	347831	444
Eric #132	1997-029590	1	NW $\frac{1}{4}$	1S	13E	347832	445
Eric #133	1997-029591	1	NW $\frac{1}{4}$ &NE $\frac{1}{4}$	1S	13E	347833	446
Eric #135	1997-029592	1	SW $\frac{1}{4}$ 12	1S	13E	347834	447
Eric #136	1997-029593	1	SE $\frac{1}{4}$ 11&SW $\frac{1}{4}$ 12	1S	13E	347835	448
Eric #137	1997-029594	1	SE $\frac{1}{4}$ 11	1S	13E	347836	449
Eric #138	1997-029595	1	NE $\frac{1}{4}$ 14&SE $\frac{1}{4}$ 11	1S	13E	347837	450
Eric #139	1997-029596	1	NE $\frac{1}{4}$ 14 & SE $\frac{1}{4}$ 11	1S	13E	347838	451
Eric #140	1997-029597	1	NW $\frac{1}{4}$ 14,NE $\frac{1}{4}$ 14,SW $\frac{1}{4}$ 11,SE $\frac{1}{4}$ 11	1S	13E	347839	452
Eric #141	1997-029598	1	NW $\frac{1}{4}$ 14&SW $\frac{1}{4}$ 11	1S	13E	347840	453
Eric #142	1997-029599	1	NW $\frac{1}{4}$ 14&SW $\frac{1}{4}$ 11	1S	13E	347841	454
Eric #143	1997-029600	1	NW $\frac{1}{4}$ 14&SW $\frac{1}{4}$ 11	1S	13E	347842	455
Eric #144	1997-029601	1	NW $\frac{1}{4}$ 14&SW $\frac{1}{4}$ 11	1S	13E	347843	456
Eric #145	1997-029602	1	NE $\frac{1}{4}$ 15, NW $\frac{1}{4}$ 14,SE $\frac{1}{4}$ 10,SW $\frac{1}{4}$ 11	1S	13E	347844	457
Eric #146	1997-029603	1	NE $\frac{1}{4}$ 15&SE $\frac{1}{4}$ 10	1S	13E	347845	458
Eric #147	1997-029604	1	NE $\frac{1}{4}$ 15 & SE $\frac{1}{4}$ 10	1S	13E	347846	459
Eric #148	1997-029605	1	NW $\frac{1}{4}$ 15 & SE $\frac{1}{4}$ 10	1S	13E	347847	460
Eric #149	1997-029606	1	NW $\frac{1}{4}$ 15,NE $\frac{1}{4}$ 15, SW $\frac{1}{4}$ 10,SE $\frac{1}{4}$ 10	1S	13E	347848	461
Eric #150	1997-029607	1	NW $\frac{1}{4}$ 15&SW $\frac{1}{4}$ 10	1S	13E	347849	462
Eric #151	1997-029608	1	NW $\frac{1}{4}$ 15&SW $\frac{1}{4}$ 10	1S	13E	347850	463
Eric #152	1997-029609	1	NW $\frac{1}{4}$ 15&SW $\frac{1}{4}$ 10	1S	13E	347851	464
Eric #153	1997-029610	1	NW $\frac{1}{4}$ 15&SW $\frac{1}{4}$ 10	1S	13E	347852	465
Eric #154	1997-029611	1	NE $\frac{1}{4}$ 16&SE $\frac{1}{4}$ 9	1S	13E	347853	466
Eric #155	1997-029612	1	NE $\frac{1}{4}$ 16 & SE $\frac{1}{4}$ 9	1S	13E	347854	467
Eric #156	1997-029613	1	NE $\frac{1}{4}$ 16 & SE $\frac{1}{4}$ 9	1S	13E	347855	468
Eric #157 amended	1998-000721	1	NE $\frac{1}{4}$ 9	1S	13E	347856	469
Eric #158 amended	1998-000721	2	NE $\frac{1}{4}$ 9	1S	13E	347857	470
Eric #159 amended	1998-000721	3	NE $\frac{1}{4}$ 9	1S	13E	347858	471
Eric #160	1997-029617	1	NW $\frac{1}{4}$ 10	1S	13E	347859	472
Eric #161	1997-029618	1	NW $\frac{1}{4}$ 10	1S	13E	347860	473
Eric #162	1997-029619	1	NW $\frac{1}{4}$ 10	1S	13E	347861	474
Eric #163	1997-029620	1	NW $\frac{1}{4}$ 10	1S	13E	347862	475
Eric #164	1997-029621	1	NW $\frac{1}{4}$ 10 & sw $\frac{1}{4}$ 10	1S	13E	347863	476
Eric #165	1997-029622	1	NE $\frac{1}{4}$ 10 & SE $\frac{1}{4}$ 10	1S	13E	347864	477
Eric #166	1997-029623	1	NE $\frac{1}{4}$ 10 & SE $\frac{1}{4}$ 10	1S	13E	347865	478
Eric #167	1997-029624	1	NE $\frac{1}{4}$ 10&SE $\frac{1}{4}$ 10	1S	13E	347866	479
Eric #168 amended	1198-000721	4	NE 1/4 10,SE 1/4 10, NW 1/4	1S	13E	347867	480
Eric #169	1997-029626	1	NE $\frac{1}{4}$ 11&SW $\frac{1}{4}$ 11	1S	13E	347868	481
Eric #170	1997-029627	1	NW $\frac{1}{4}$ 11&SW $\frac{1}{4}$ 11	1S	13E	347869	482
Eric #171	1997-029628	1	NW $\frac{1}{4}$ 11&SW $\frac{1}{4}$ 11	1S	13E	347870	483
Eric #172	1997-029629	1	NW $\frac{1}{4}$ 11&SW $\frac{1}{4}$ 11	1S	13E	347871	484
Eric #173	1997-029630	1	NW $\frac{1}{4}$ 11 & SW $\frac{1}{4}$ 11 & NE $\frac{1}{4}$ 11 &	1S	13E	347872	485
Eric #174	1997-029631	1	NE $\frac{1}{4}$ 11&SE $\frac{1}{4}$ 11	1S	13E	347873	486
Eric #175	1997-029632	1	NE $\frac{1}{4}$ 11 & SE $\frac{1}{4}$ 11	1S	13E	347874	487
Eric #176	1997-029633	1	NE $\frac{1}{4}$ 11&SE $\frac{1}{4}$ 11	1S	13E	347875	488
Eric #177	1997-029634	1	NE $\frac{1}{4}$ 11 & SE $\frac{1}{4}$ 11 & NW $\frac{1}{4}$ 12 &	1S	13E	347876	489
Eric #178	1997-029635	1	NE $\frac{1}{4}$ 11	1S	13E	347877	490

RECEIVED  
 PHOENIX, ARIZONA  
 MAY 27 9 11 AM '98



RECEIVED  
B.L.M. AZ STATE OFFICE

2007 AUG 13 A 10:15

PHOENIX, ARIZONA

Name of Claim	Book of	Page	G&SRB&M Section	Township	Range	AMC	
Eric #179	1997-029636	1	NE $\frac{1}{4}$ 11	1S	13E	347878	491
Eric #180	1997-029637	1	NE $\frac{1}{4}$ 11	1S	13E	347879	492
Eric #181	1997-029638	1	NW $\frac{1}{4}$ 11&NE $\frac{1}{4}$ 11	1S	13E	347880	493
Eric #182	1997-029639	1	NW $\frac{1}{4}$ 11	1S	13E	347881	494
Eric #183	1997-029640	1	NW $\frac{1}{4}$ 11	1S	13E	347882	495
Eric #184	1997-029641	1	NW $\frac{1}{4}$ 11	1S	13E	347883	496
Eric #185	1997-029642	1	NW $\frac{1}{4}$ 11	1S	13E	347884	497
Eric #186	1997-029643	1	NE $\frac{1}{4}$ 10&NW $\frac{1}{4}$ 11	1S	13E	347885	498
Eric #187	1997-029644	1	NE $\frac{1}{4}$ 10	1S	13E	347886	499
Eric #188	1997-029645	1	NE $\frac{1}{4}$ 10	1S	13E	347887	500
Eric #189	1997-029646	1	NE $\frac{1}{4}$ 10	1S	13E	347888	501
Eric #190	1997-029647	1	NW $\frac{1}{4}$ 10	1S	13E	347889	502
Eric #191	1997-029648	1	NW $\frac{1}{4}$ 10	1S	13E	347890	503
Eric #192	1997-029649	1	Nw $\frac{1}{4}$ 10	1S	13E	347891	504
Eric #193	1997-029650	1	NW $\frac{1}{4}$ 10	1S	13E	347892	505
Eric #194	1997-029651	1	NW $\frac{1}{4}$ 10	1S	13E	347893	506
Eric #195	1997-029652	1	NE $\frac{1}{4}$ 9	1S	13E	347894	507
Eric #196	1997-029653	1	NE $\frac{1}{4}$ 9	1S	13E	347895	508
Eric #197	1997-029654	1	NE $\frac{1}{4}$ 9	1S	13E	347896	509
Eric #198	1997-029655	1	SE $\frac{1}{4}$ & NE $\frac{1}{4}$ 9	1S	13E	347897	510
Eric #199	1997-029656	1	SE $\frac{1}{4}$ & NE $\frac{1}{4}$ 9	1S	13E	347898	511
Eric #200	1997-029657	1	SE $\frac{1}{4}$ & NE $\frac{1}{4}$ 9	1S	13E	347899	512
Eric #201	1997-029658	1	NW $\frac{1}{4}$ 10&SW $\frac{1}{4}$ 3	1S	13E	347900	513
Eric #202	1997-029659	1	NW $\frac{1}{4}$ 10 & SW $\frac{1}{4}$ 3	1S	13E	347901	514
Eric #203	1997-029660	1	NW $\frac{1}{4}$ 10 & SW $\frac{1}{4}$ 3	1S	13E	347902	515
Eric #204	1997-029661	1	NW $\frac{1}{4}$ 10 & SW $\frac{1}{4}$ 3	1S	13E	347903	516
Eric #205	1997-029662	1	NW $\frac{1}{4}$ 10,NE $\frac{1}{4}$ 10,SW $\frac{1}{4}$ 3,SE $\frac{1}{4}$ 3	1S	13E	347904	517
Eric #206	1997-029663	1	SE $\frac{1}{4}$ 8&NE $\frac{1}{4}$ 10	1S	13E	347905	518
Eric #207	1997-029664	1	SE $\frac{1}{4}$ 3 & NE $\frac{1}{4}$ 10	1S	13E	347906	519
Eric #208	1997-029665	1	SE $\frac{1}{4}$ 3& NE $\frac{1}{4}$ 10	1S	13E	347907	520
Eric #209	1997-029666	1	SE $\frac{1}{4}$ 3,SW $\frac{1}{4}$ 2,NE $\frac{1}{4}$ 10,NW $\frac{1}{4}$ 11	1S	13E	347908	521
Eric #210	1997-029667	1	SW $\frac{1}{4}$ 2&NW $\frac{1}{4}$ 11	1S	13E	348024	522
Eric #211	1997-029668	1	SW $\frac{1}{4}$ 2&NW $\frac{1}{4}$ 11	1S	13E	348025	523
Eric #212	1997-029669	1	NW $\frac{1}{4}$ 11&SW $\frac{1}{4}$ 2	1S	13E	348026	524
Eric #213	1997-029670	1	SW $\frac{1}{4}$ 2&NW $\frac{1}{4}$ 11	1S	13E	348027	525
Eric #214 amended	1998-721	5	SW $\frac{1}{4}$ 2,SE $\frac{1}{4}$ 2,NW $\frac{1}{4}$ 11,NE $\frac{1}{4}$ 11	1S	13E	348028	526
Eric #215	1997-029672	1	NE $\frac{1}{4}$ 11 & SE $\frac{1}{4}$ 2	1S	13E	348029	527
Eric #216	1997-029673	1	SE $\frac{1}{4}$ 2 & NE $\frac{1}{4}$ 11	1S	13E	348030	528
Eric #217	1997-029674	1	SE $\frac{1}{4}$ 2	1S	13E	348031	529
Eric #218 amended	1998-000721	6	SW $\frac{1}{4}$ 2 & SE $\frac{1}{4}$ 2	1S	13E	348032	530
Eric #219	1997-029676	1	SW $\frac{1}{4}$ 2	1S	13E	348033	531
Eric #220	1997-029677	1	SW $\frac{1}{4}$ 2	1S	13E	348034	532
Eric #221	1997-029678	1	SW $\frac{1}{4}$ 2	1S	13E	348035	533
Eric #222	1997-029679	1	SW $\frac{1}{4}$ 2	1S	13E	348036	534
Eric #223	1997-029680	1	SE $\frac{1}{4}$ 3 & SW $\frac{1}{4}$ 2	1S	13E	348037	535
Eric #224 amended	1998-000721	7	NE $\frac{1}{4}$ 10 & SE $\frac{1}{4}$ 3	1S	13E	348038	536
Eric #225	1997-029682	1	SE $\frac{1}{4}$ 3	1S	13E	348039	537
Eric #226	1997-029683	1	SE $\frac{1}{4}$ 3	1S	13E	348040	538
Eric #227	1997-029684	1	SW $\frac{1}{4}$ 3 & SE $\frac{1}{4}$ 3	1S	13E	348041	539
Eric #228 amended	1998-000721	8	NW $\frac{1}{4}$ 10& SW $\frac{1}{4}$ 3	1S	13E	348042	540
Eric #229 amended	1998-000721	9	NW $\frac{1}{4}$ 10&SW $\frac{1}{4}$ 3	1S	13E	348043	541
Eric #230	1997-029687	1	SE $\frac{1}{4}$ 3 & NE $\frac{1}{4}$ 3	1S	13E	348044	542
Eric #231	1997-029688	1	SE $\frac{1}{4}$ 3&NE $\frac{1}{4}$ 3	1S	13E	348045	543
Eric #232	1997-029689	1	SE $\frac{1}{4}$ 3,NE $\frac{1}{4}$ 3,SW $\frac{1}{4}$ 2,NW $\frac{1}{4}$ 2	1S	13E	348046	544
Eric #233	1997-029690	1	SW $\frac{1}{4}$ 2&NW $\frac{1}{4}$ 2	1S	13E	348047	545
Eric #234	1997-029691	1	SW $\frac{1}{4}$ 2&NW $\frac{1}{4}$ 2	1S	13E	348048	546
Eric #235	1997-029692	1	SW $\frac{1}{4}$ 2 & NW $\frac{1}{4}$ 2	1S	13E	348049	547
Eric #236 amended	1998-000721	10	NW 1/4 2, SW 1/4 2	1S	13E	348050	548
Eric #237	1997-029694	1	NE $\frac{1}{4}$ 2 & SE $\frac{1}{4}$ 2	1S	13E	348051	549
Eric #238	1997-029695	1	NE $\frac{1}{4}$ 2	1S	13E	348052	550
Eric #239	1997-029696	1	NE $\frac{1}{4}$ 2	1S	13E	348053	551
Eric #240	1997-029697	1	NW $\frac{1}{4}$ 2	1S	13E	348054	552

RECEIVED  
B.L.M. AZ STATE OFFICE

2007 AUG 13 A 10:15

PHOENIX, ARIZONA



Name of Claim	Book of	Page	G&SRB&M Section	Township	Range	AMC	
Eric #241	1997-029698	1	SE $\frac{1}{4}$ 4&NE $\frac{1}{4}$ 9	1S	13E	348055	553
Eric #242	1997-029699	1	SE $\frac{1}{4}$ 2	1S	13E	348056	554
Eric #243	1997-029700	1	NW $\frac{1}{4}$ 28	1S	13E	348057	555
Eric #244	1997-029701	1	NW $\frac{1}{4}$ 28 & NE $\frac{1}{4}$ 28	1S	13E	348058	556
Eric #245	1997-029702	1	NE $\frac{1}{4}$ 28	1S	13E	348059	557
Eric #246	1997-029703	1	NE $\frac{1}{4}$ 28&NW $\frac{1}{4}$ 27	1S	13E	348060	558
Eric #247	1997-029704	1	NW $\frac{1}{4}$ 28	1S	13E	348061	559
Eric #248	1997-029705	1	NE $\frac{1}{4}$ 2	1S	13E	348062	560
Eric #249	1997-029706	1	NE $\frac{1}{4}$ 2	1S	13E	348063	561
Eric #250	1997-029707	1	NE $\frac{1}{4}$ 20 & NW $\frac{1}{4}$ 20	1S	13E	348064	562
Eric #251	1997-029708	1	NE $\frac{1}{4}$ 20, NW $\frac{1}{4}$ 20, SW $\frac{1}{4}$ 20, SE $\frac{1}{4}$ 20	1S	13E	348065	563
Eric #252	1997-029709	1	SW $\frac{1}{4}$ 20 & NW $\frac{1}{4}$ 20	1S	13E	348066	564
Eric #253	1997-029710	1	NW $\frac{1}{4}$ 20	1S	13E	348067	565
Eric #254	1997-029711	1	N-W $\frac{1}{4}$ 20	1S	13E	348068	566
Eric #255	1997-029712	1	NW $\frac{1}{4}$ 20 & SW $\frac{1}{4}$ 20	1S	13E	348069	567
Eric #256	1997-029713	1	NW $\frac{1}{4}$ 20 & SW $\frac{1}{4}$ 20	1S	13E	348070	568
Eric #257	1997-029714	1	NW $\frac{1}{4}$ 20	1S	13E	348071	569
Eric #258	1997-029715	1	NW $\frac{1}{4}$ 20	1S	13E	348072	570
Eric #259	1997-029716	1	NW $\frac{1}{4}$ 20 & SW $\frac{1}{4}$ 20	1S	13E	348073	571
Eric #260	1997-029717	1	NE $\frac{1}{4}$ 19, SE $\frac{1}{4}$ 19, NW $\frac{1}{4}$ 20, SW $\frac{1}{4}$ 20	1S	13E	348074	572
Eric #261	1997-029718	1	NE $\frac{1}{4}$ 19 & NW $\frac{1}{4}$ 20	1S	13E	348075	573
Eric #262	1997-029719	1	NW $\frac{1}{4}$ 19&NE $\frac{1}{4}$ 19	1S	13E	348076	574
Eric #263	1997-029720	1	NE $\frac{1}{4}$ 19, SE $\frac{1}{4}$ 19, NW $\frac{1}{4}$ 19, SW $\frac{1}{4}$ 19	1S	13E	348077	575
Eric #264	1997-029721	1	SW $\frac{1}{4}$ 19 & SE $\frac{1}{4}$ 19	1S	13E	348078	576
Eric #265	1997-029722	1	SE $\frac{1}{4}$ 19 & SW $\frac{1}{4}$ 20	1S	13E	348079	577
Eric #266	1997-029723	1	SW $\frac{1}{4}$ 20	1S	13E	348080	578
Eric #267	1997-029724	1	SW $\frac{1}{4}$ 20	1S	13E	348081	579
Eric #268	1997-029725	1	SW $\frac{1}{4}$ 20	1S	13E	348082	580
Eric #269	1997-029726	1	SW $\frac{1}{4}$ 20	1S	13E	348083	581
Eric #270	1997-029727	1	SE $\frac{1}{4}$ 20 & SW $\frac{1}{4}$ 20	1S	13E	348084	582
Eric #271	1997-029728	1	SE $\frac{1}{4}$ 20, SW $\frac{1}{4}$ 20, NW $\frac{1}{4}$ 29, NE $\frac{1}{4}$ 29	1S	13E	348085	583
Eric #272	1997-029729	1	SW $\frac{1}{4}$ 20&NW $\frac{1}{4}$ 29	1S	13E	348086	584
Eric #273 amended	1998-000721	11	SE $\frac{1}{4}$ 19&NE $\frac{1}{4}$ 30	1S	13E	348087	585
Eric #274	1997-029731	1	NE $\frac{1}{4}$ 20, NW $\frac{1}{4}$ 20, SW $\frac{1}{4}$ 17, SE $\frac{1}{4}$ 17	1S	13E	348088	586
Eric #275	1997-029732	1	NW $\frac{1}{4}$ 20 & SW $\frac{1}{4}$ 17	1S	13E	348089	587
Eric #276	1997-029733	1	NW $\frac{1}{4}$ 20 & SW $\frac{1}{4}$ 17	1S	13E	348090	588
Eric #277	1997-029734	1	NW $\frac{1}{4}$ 20 & SW $\frac{1}{4}$ 17	1S	13E	348091	589
Eric #278	1997-029735	1	NW $\frac{1}{4}$ 20 & SW $\frac{1}{4}$ 17	1S	13E	348092	590
Eric #280	1997-029736	1	SE $\frac{1}{4}$ 13 & NE $\frac{1}{4}$ 24	1S	13E	348093	591
Eric #281	1997-029737	1	SW $\frac{1}{4}$ 18&NW $\frac{1}{4}$ 19	1S	14E	348094	592
Eric #282	1997-029738	1	SW $\frac{1}{4}$ 18&NW $\frac{1}{4}$ 19	1S	14E	348095	593
Eric #283	1997-029739	1	SW $\frac{1}{4}$ 18&NW $\frac{1}{4}$ 19	1S	14E	348096	594
Eric #284	1997-029740	1	SW $\frac{1}{4}$ 18&NW $\frac{1}{4}$ 19	1S	14E	348097	595
Eric #285	1997-029741	1	SW $\frac{1}{4}$ 18, SE $\frac{1}{4}$ 15, NW $\frac{1}{4}$ 19, NE $\frac{1}{4}$ 19	1S	14E	348098	596
Eric #286	1997-029742	1	SE $\frac{1}{4}$ 18	1S	14E	348099	597
Eric #287	1997-029743	1	NE $\frac{1}{4}$ 24	1S	13E	348100	598
Eric #288	1997-029744	1	NE $\frac{1}{4}$ 24	1S	13E	348101	599
Eric #289	1997-029745	1	NE $\frac{1}{4}$ 24	1S	13E	348102	600
Eric #290	1997-029746	1	NE $\frac{1}{4}$ 24	1S	13E	348103	601
Eric #291	1997-029747	1	NE $\frac{1}{4}$ 24 & NW $\frac{1}{4}$ 24	1S	13E	348104	602
Eric #292	1997-029748	1	NW $\frac{1}{4}$ 24	1S	13E	348105	603
Eric #293	1997-029749	1	NW $\frac{1}{4}$ 24	1S	13E	348106	604
Eric #294	1997-029750	1	NW $\frac{1}{4}$ 24	1S	13E	348107	605
Eric #295	1997-029751	1	NW $\frac{1}{4}$ 24	1S	13E	348108	606
Eric #296	1997-029732	1	NE $\frac{1}{4}$ 19	1S	14E	348109	607
Eric #297	1997-029753	1	NE $\frac{1}{4}$ 19&S $\frac{1}{4}$ 19	1S	14E	348110	608
Eric #298	1997-029754	1	NE $\frac{1}{4}$ 19	1S	14E	348111	609
Eric #299	1997-029755	1	NE $\frac{1}{4}$ 19 & SE $\frac{1}{4}$ 19	1S	14E	348112	610
Eric #300	1997-029756	1	NE $\frac{1}{4}$ 19	1S	14E	348113	611
Eric #301	1997-029757	1	NE $\frac{1}{4}$ 19 & SE $\frac{1}{4}$ 19	1S	14E	348114	612
Eric #302	1997-029758	1	NW $\frac{1}{4}$ 19&NE $\frac{1}{4}$ 19	1S	14E	348115	613
Eric #303	1997-029759	1	NW $\frac{1}{4}$ 19 & NE $\frac{1}{4}$ 19 & SW $\frac{1}{4}$ 19 &	1S	14E	348116	614



RECEIVED  
B.L.M. AZ STATE OFFICE

2007 AUG 13 A 10: 15

PHOENIX, ARIZONA

Name of Claim	Book of	Page	G&SRB&M Section	Township	Range	AMC	
Eric #304	1997-029760	1	NW¼19	1S	14E	348117	615
Eric #305	1997-029761	1	NW¼19&SW¼19	1S	14E	348118	616
Eric #306	1997-029762	1	NW¼19	1S	14E	348119	617
Eric #307	1997-029763	1	NW1/419 & SW¼19	1S	14E	348120	618
Eric #308	1997-029764	1	NW¼19	1S	14E	348121	619
Eric #309	1997-029765	1	NW¼19&SW¼19	1S	14E	348122	620
Eric #310	1997-029766	1	NW¼19	1S	14E	348123	621
Eric #311	1997-029767	1	SE¼19	1S	14E	348124	622
Eric #312	1997-029768	1	SE¼19	1S	14E	348125	623
Eric #313	1997-029769	1	SE¼19	1S	14E	348126	624
Eric #314	1997-029770	1	SE¼19 & SW¼19	1S	14E	348127	625
Eric #315	1997-029771	1	SW¼19	1S	14E	348128	626
Eric #316	1997-029772	1	NE¼23 & NW¼24	1S	13E	348129	627
Eric #317	1997-029773	1	NE¼23 & SE¼23 & NW¼24 &	1S	13E	348130	628
Eric #318	1997-029774	1	SE¼23&SW¼24	1S	13E	348131	629
Eric #319	1997-029775	1	NE¼23 & SE¼23 & NW¼24 &	1S	13E	348132	630
Eric #320	1997-029776	1	SE¼23 & SW¼24	1S	13E	348133	631
Eric #321	1997-029777	1	NW¼24 & SW¼24	1S	13E	348134	632
Eric #322	1997-029778	1	SW¼24	1S	13E	348135	633
Eric #323	1997-029779	1	NW¼24&SW¼24	1S	13E	348136	634
Eric #324	1997-029780	1	SW¼24	1S	13E	348137	635
Eric #325	1997-029781	1	NW¼24&SW¼24	1S	13E	348138	636
Eric #326	1997-029782	1	SW¼24	1S	13E	348139	637
Eric #327	1997-029783	1	NW¼24 & NE¼24 & SW¼24 &	1S	13E	348140	638
Eric #328	1997-029784	1	SW¼24&SE¼24	1S	13E	348141	639
Eric #329	1997-029785	1	NE¼26	1S	13E	348142	640
Eric #330	1997-029786	1	NE¼26	1S	13E	348143	641
Eric #331	1997-029787	1	SE¼23 & NE¼26 & SW¼24 &	1S	13E	348144	642
Eric #332	1997-029788	1	NE¼26 & NW¼25	1S	13E	348145	643
Eric #333	1997-029789	1	SW¼24 & NW¼25	1S	13E	348146	644
Eric #334	1997-029790	1	NE¼26 & NW¼25	1S	13E	348147	645
Eric #335	1997-029791	1	SW¼24&NW¼25	1S	13E	348148	646
Eric #336	1997-029792	1	NW¼25	1S	13E	348149	647
Eric #337	1997-029793	1	SW¼24&NW¼25	1S	13E	348150	648
Eric #338	1997-029794	1	NW¼25	1S	13E	348151	649
Eric #339	1997-029795	1	SW¼24 & NW¼25	1S	13E	348152	650
Eric #340	1997-029796	1	NW¼25	1S	13E	348153	651
Eric #341	1997-029797	1	SW¼24 & SE¼24 & NW¼25 &	1S	13E	348154	652
Eric #342	1997-029798	1	NW¼25&NE¼25	1S	13E	348155	653
Eric #343	1997-029799	1	SE¼26	1S	13E	348156	654
Eric #344	1997-029800	1	NE¼26 & SE¼26	1S	13E	348157	655
Eric #345	1997-029801	1	SE¼26	1S	13E	348158	656
Eric #346	1997-029802	1	NE¼26 & SE¼26	1S	13E	348159	657
Eric #347	1997-029803	1	SE¼26 & SW¼25	1S	13E	348160	658
Eric #348	1997-029804	1	NE¼26 & SE¼26 & NW¼25 &	1S	13E	348161	659
Eric #349	1997-029805	1	NW¼25&SW¼25	1S	13E	348162	660
Eric #350	1997-029806	1	NE¼35	1S	13E	348163	661
Eric #351	1997-029807	1	NE¼35	1S	13E	348164	662
Eric #352	1997-029808	1	NE¼35 & SE¼35	1S	13E	348165	663
Eric #353	1997-029809	1	NE¼35 & SE¼35	1S	13E	348166	664
Eric #354	1997-029810	1	SE¼35	1S	13E	348167	665
Eric #355	1997-029811	1	NE¼35 & SE¼35	1S	13E	348168	666
Eric #356	1997-029812	1	NE¼35&SE¼35&SW¼35&SE¼35	1S	13E	348169	667
Eric #357	1997-029813	1	NW¼35 & SW¼35	1S	13E	348170	668
Eric #358	1997-029814	1	SW¼35&NW¼35	1S	13E	348171	669
Eric #359	1997-029815	1	NW¼35 & SW¼35	1S	13E	348172	670
Eric #360	1997-029816	1	NW¼35 & SW¼35	1S	13E	348173	671
Eric #361	1997-029817	1	SW¼35	1S	13E	348174	672
Eric #362	1997-029818	1	SW¼35	1S	13E	348175	673
Eric #363	1997-029819	1	SW¼35	1S	13E	348176	674
Legal Tender 1 amended	2003	12154	North West 1/4 Section 1	2S	12E	356884	675
Legal Tender 2 amended	2003	12155	North West 1/4 Section 1	2S	12E	356885	676

RECEIVED  
B.L.M. AZ STATE OFFICE

2007 AUG 13 A 10: 15

PHOENIX, ARIZONA



Name of Claim	Year	Page	G&SRB&M Section	Township	Range	AMC	
Legal Tender 3 amended	2003	12156	South West 1/4 Section 1	2S	12E	356886	677
Legal Tender 4 amended	2003	12157	South West 1/4 Section 1	2S	12E	356887	678
Legal Tender 5 amended	2003	12158	North West 1/4 Section 1	2S	12E	356888	679
Legal Tender 6 amended	2003	12159	North West 1/4 Section 1	2S	12E	356889	680
Legal Tender 7 amended	2003	12160	North West 1/4 Section 1	2S	12E	356890	681
Legal Tender 8 amended	2003	12161	North West 1/4 Section 1	2S	12E	356891	682
Legal Tender 9 amended	2003	12162	South East 1/4 Section 1	2S	12E	356892	683
Legal Tender 10 amended	2003	12163	South East 1/4 Section 1	2S	12E	356893	684
Legal Tender 11 amended	2003	12164	North East 1/4 Section 1	2S	12E	356894	685
Legal Tender 12 amended	2003	12165	North East 1/4 Section 1	2S	12E	356895	686
Legal Tender 13 amended	2003	12066	South West 1/4 Section 6	2S	13E	356865	687
Legal Tender 14 amended	2003	12167	South West 1/4 Section 6	2S	13E	356866	688
Legal Tender 15 amended	2003	12168	South West 1/4 Section 6	2S	13E	356867	689
Legal Tender 16 amended	2003	12169	South East 1/4 Section 6	2S	13E	356896	690
Legal Tender 17 amended	2003	12170	North West 1/4 Section 6	2S	13E	356868	691
Legal Tender 18 amended	2003	12171	North West 1/4 Section 6	2S	13E	356869	692
Legal Tender 19 amended	2003	12172	South West 1/4 Section 32	1S	13E	356897	693
Legal Tender 20 amended	2003	12173	South East 1/4 Section 32	1S	13E	356870	694
Legal Tender 21 amended	2003	12174	South East 1/4 Section 33	1S	13E	356871	695
Legal Tender 22 amended	2003	12175	South East 1/4 Section 32	1S	13E	356872	696
Legal Tender 23	2002	69016	North West 1/4 Section 32	1S	13E	356933	697
Olga 1	2004	86442	NW 1/4 Section 28	1S	13E	362903	698
Olga 2	2004	86443	NW 1/4 Section 28	1S	13E	362904	699
Olga 3	2004	86444	NE 1/4 Section 29	1S	13E	362905	700
Olga 4	2004	86445	NE 1/4 Section 29	1S	13E	362906	701
Olga 5	2004	86446	SW 1/4 Section 27	1S	13E	362907	702
Olga 6	2004	86447	SW 1/4 Section 27	1S	13E	362908	703
Kay 1	1732	129-130	SW 1/4 SE 1/4 Section 21	1S	13E	312984	704
Kay 2	1732	131-132	SW 1/4 SE 1/4 Section 21	1S	13E	312985	705
Kay 3	1732	133-134	SW 1/4 SE 1/4 Section 21	1S	13E	312986	706
Kay 5	1732	137-138	NE 1/4 Section 34	1S	13E	312988	707
Kay 6	1732	139-140	NW 1/4 Section 22	1S	13E	312989	708
Kay 7	1732	141-142	NE 1/4 Section 34	1S	13E	312990	709
Kay 8	1732	143-144	NW 1/4 Section 22	1S	13E	312991	710
Kay 9	1732	145-146	NE 1/4 Section 34	1S	13E	312992	711
Kay 10	1762	147-148	NW 1/4 Section 22	1S	13E	312993	712
Kay 11	1732	149-150	NE 1/4 SE 1/4 Section 21	1S	13E	312994	713
Kay 12	1732	151-152	NW 1/4 SW 1/4 Section 22	1S	13E	312995	714
Kay 13	1732	153-154	SE 1/4 Section 34	1S	13E	312996	715
Kay 14	1732	155-156	SW 1/4 Section 22	1S	13E	312997	716
Kay 15A	2003	4012	SE 1/4 Section 34	1S	13E	312998	717
Kay 18	1732	163-164	NE 1/4 NW 1/4 Section 22	1S	13E	313000	718
Kay 19E	1732	165-166	NE 1/4 Section 22	1S	13E	313002	719
Kay 19W	1732	167-168	NE 1/4 Section 22	1S	13E	313003	720
Kay 20E	1732	169-170	NE 1/4 NW 1/4 Section 22	1S	13E	313004	721
Kay 20W	1732	171-172	NE 1/4 NW 1/4 Section 22	1S	13E	313005	722
Kay 21E	1732	173-174	NE 1/4 NW 1/4 Section 22	1S	13E	313006	723
Kay 21W	1732	175-176	NE 1/4 NW 1/4 Section 22	1S	13E	313007	724
Kay 22	1732	177-178	NE 1/4 NW 1/4 Section 22	1S	13E	313008	725
Kay 81	1732	179-180	NE 1/4 NW 1/4 Section 21	1S	13E	313009	726
Kay 82	1732	181-182	NW 1/4 Section 21	1S	13E	313010	727
Kay 83	1732	183-184	NE 1/4 NW 1/4 Section 21	1S	13E	313011	728
Kay 84	1732	185-186	NW 1/4 Section 21	1S	13E	313012	729
Kay 85	1732	187-188	NE 1/4 NW 1/4 Section 21	1S	13E	313013	730
Kay 86	1732	189-190	NW 1/4 Section 21	1S	13E	313014	731
Kay 87	1732	191-192	NE 1/4 NW 1/4 SW 1/4 SE 1/4 Sect 21	1S	13E	313015	732
Kay 88	1732	193-194	NW 1/4 SW 1/4 Section 21	1S	13E	313016	733
Kay 129	1732	195-196	NE 1/4 Section 20	1S	13E	313017	734
Kay 130	1732	197-198	NE 1/4 Section 20	1S	13E	313018	735
Kay 131	1732	199-200	NE 1/4 Section 20	1S	13E	313019	736
Kay 132	1732	201-202	NE 1/4 Section 20	1S	13E	313020	737
Kay 133	1732	203-204	NE 1/4 Section 20	1S	13E	313021	738

RECEIVED  
 B.L.M. AZ STATE OFFICE



RECEIVED  
B.L.M. AZ STATE OFFICE

2007 AUG 13 A 10: 15

PHOENIX, ARIZONA

Name of Claim	Book of	Page	G&SRB&M Section	Township	Range	AMC	
Kay 134	1732	205-206	NE 1/4 Section 20	1S	13E	313022	739
Kay 135	1732	207-208	NE 1/4 SE 1/4 Section 20	1S	13E	313023	740
Kay 136	1732	209-210	NE 1/4 SE 1/4 Section 20	1S	13E	313024	741
Kay 137	1732	211-212	SE 1/4 Section 20	1S	13E	313025	742
Kay 138	1732	213-214	SE 1/4 Section 20	1S	13E	313026	743
Kay 140A	2003	4013	SE 1/4 Section 20	1S	13E	357098	744
Kay 141	1732	215-216	SE 1/4 Section 20	1S	13E	313027	745
Kay 142	1732	217-218	SE 1/4 Section 20	1S	13E	313028	746
Kay 143	1732	219-220	SE 1/4 Section 20	1S	13E	313029	747
Kay 145	1732	221-222	SE 1/4 Section 20	1S	13E	313030	748
Kay 146	1732	223-224	SE 1/4 Section 20	1S	13E	313031	749
Kay 147	1732	225-226	SE 1/4 Section 20	1S	13E	313032	750
Kay 148	1732	227-228	SE 1/4 Section 20	1S	13E	313033	751
Kay 149	1732	229-230	SE 1/4 Section 20	1S	13E	313034	752
Kay 150	1732	231-232	SE 1/4 Section 20	1S	13E	313035	753
Kay 151	1753	767-768	NE 1/4 Section 29	1S	13E	315168	754
Kay 152	604	874	NW 1/4 Section 28	1S	13E	47117	755
LD No. 1 Amended	711	870	NE 1/4 Section 23	1S	13E	47272	756
LD No. 2 Amended	693	556	NE 1/4 SE 1/4 Section 23	1S	13E	47273	757
LD No. 3 Amended	688	870	SE 1/4 Section 23	1S	13E	47274	758
LD No. 4 Amended	693	558	NE 1/4 Section 26	1S	13E	47275	759
LD No. 5 Amended	693	559	NE 1/4 SE 1/4 Section 26	1S	13E	47276	760
LD No. 6 Amended	693	560	SE 1/4 Section 26	1S	13E	47277	761
LD No. 7 Amended	693	561	NE 1/4 Section 35	1S	13E	47278	762
LD No. 8 Amended	693	562	NE 1/4 Section 35	1S	13E	47279	763
LD No. 9 Amended	716	365	NE 1/4 Section 23	1S	13E	47280	764
Margaret 69	559	854	NE 1/4 NW1/4 Section 22	1S	13E	45754	765
Margaret 69 East	568	276	NE 1/4 NW1/4 Section 22	1S	13E	45755	766
Margaret 133	559	860	SW 1/4 section 14	1S	13E	45820	767
Margaret 135	559	862	SW 1/4 section 14	1S	13E	45823	768
Margaret 137	559	864	NW 1/4 Section 23	1S	13E	45826	769
Margaret 138 Amended	574	588	NE 1/4 Section 22	1S	13E	45827	770
Margaret 139	559	866	NW 1/4 Section 23	1S	13E	45828	771
Margaret 140 Amended	574	589	NE 1/4 Section 22	1S	13E	45829	772
Margaret 153	564	531	SW SE 1/4 Ssction 14	1S	13E	45842	773
Margaret 154	564	532	SW SE 1/4 Ssction 14	1S	13E	45843	774
Margaret 155	564	533	NE 1/4 NW 1/4 Section 23	1S	13E	45844	775
Margaret 156	564	534	NE 1/4 NW 1/4 Section 23	1S	13E	45845	776
Margaret 157	559	874	NE 1/4 NW1/4 Section 22	1S	13E	45846	777
Margaret 159	559	876	NE 1/4 NW1/4 Section 22	1S	13E	45849	778
Margaret 161	559	878	NE 1/4 NW1/4 Section 22	1S	13E	45852	779
Margaret 162	559	879	NW 1/4 Section 22	1S	13E	45853	780
Margaret 162 West	568	282	NW 1/4 Section 22	1S	13E	45854	781
Margaret 163	559	880	SW 1/4 SE 1/4 Section 22	1S	13E	45855	782
Margaret 164 West	568	283	SW 1/4 Section 22	1S	13E	45857	783
Margaret 164 Amended	583	785	SW 1/4 Section 22	1S	13E	45856	784
Margaret 165	559	882	SW 1/4 SE 1/4 Section 22	1S	13E	45858	785
Margaret 166	559	883	SW 1/4 Section 22	1S	13E	45859	786
Margaret 166 West	568	284	NW 1/4 Section 22	1S	13E	45860	787
Margaret 217	559	884	NW 1/4 Section 23	1S	13E	45901	788
Margaret 218	559	885	NE 1/4 Section 22	1S	13E	45902	789
Margaret 219	559	886	NW 1/4 Section 23	1S	13E	45903	790
Margaret 220	559	887	NE 1/4 Section 22	1S	13E	45904	791
Margaret 221	559	888	NW 1/4 Section 23	1S	13E	45905	792
Margaret 222	559	889	NE 1/4 Section 22	1S	13E	45906	793
Margaret 223	559	890	SW 1/4 SE 1/4 Section 22	1S	13E	45907	794
Margaret 224	559	891	SE 1/4 Section 22	1S	13E	45908	795
Margaret 225 Amended	583	784	SW 1/4 Section 23	1S	13E	45909	796
Margaret 226 Amended	574	603	SE 1/4 Section 22	1S	13E	45910	797
Margaret 227	564	535	NE 1/4 NW 1/4 Section 23	1S	13E	45911	798
Margaret 228	564	536	NE 1/4 NW 1/4 Section 23	1S	13E	45912	799
Margaret 229	564	537	NE 1/4 NW 1/4 Section 23	1S	13E	45913	800

RECEIVED  
B.L.M. AZ STATE OFFICE

2007 AUG 13 A 10: 15

PHOENIX, ARIZONA



Name of Claim	Book of	Page	G&SRB&M Section	Township	Range	AMC	
Margaret 230	564	538	SW 1/4 SE 1/4 Section 23	1S	13E	45914	801
Margaret 231	564	539	SW 1/4 SE 1/4 Section 23	1S	13E	45915	802
Margaret 233	559	894	SW 1/4 SE 1/4 Section 22	1S	13E	45916	803
Margaret 234	559	895	SW 1/4 Section 22	1S	13E	45917	804
Margaret 234 West	568	287	SW 1/4 Section 22	1S	13E	45918	805
Margaret 235	560	729	SW 1/4 SE 1/4 Section 22	1S	13E	45919	806
Margaret 236 Amended	574	604	SW 1/4 Section 22	1S	13E	45920	807
Margaret 237	560	731	SW 1/4 SE 1/4 Section 22	1S	13E	45921	808
Margaret 238	560	732	SW 1/4 Section 22	1S	13E	45922	809
Margaret 239	560	733	NE 1/4 NW 1/4 Section 27	1S	13E	45923	810
Margaret 240	560	734	NW 1/4 Section 27	1S	13E	45924	811
Margaret 241	560	735	NE 1/4 NW 1/4 Section 27	1S	13E	45925	812
Margaret 242 Amended	574	605	NW 1/4 Section 27	1S	13E	45926	813
Margaret 243	560	737	NE 1/4 NW 1/4 Section 27	1S	13E	45927	814
Margaret 244 Amended	574	606	NW 1/4 Section 27	1S	13E	45928	815
Margaret 245	560	739	NE 1/4 NW 1/4 Section 27	1S	13E	45929	816
Margaret 246	560	740	NW 1/4 Section 27	1S	13E	45930	817
Margaret 247	559	896	SW 1/4 Section 23	1S	13E	45931	818
Margaret 248 Amended	574	607	SE 1/4 Section 22	1S	13E	45932	819
Margaret 249	561	578	SW 1/4 Section 23	1S	13E	45933	820
Margaret 250	561	579	SE 1/4 Section 22	1S	13E	45934	821
Margaret 251	561	580	SW 1/4 Section 23	1S	13E	45935	822
Margaret 252	561	581	SE 1/4 Section 22	1S	13E	45936	823
Margaret 253	561	582	NW 1/4 Section 26	1S	13E	45937	824
Margaret 254	561	583	NE 1/4 Section 27	1S	13E	45938	825
Margaret 255	561	584	NW 1/4 Section 26	1S	13E	45939	826
Margaret 256	561	585	NE 1/4 Section 27	1S	13E	45940	827
Margaret 257	561	586	NW 1/4 Section 26	1S	13E	45941	828
Margaret 258	561	587	NE 1/4 Section 27	1S	13E	45942	829
Margaret 259	561	588	NW 1/4 Section 26	1S	13E	45943	830
Margaret 260	561	589	NE 1/4 Section 27	1S	13E	45944	831
Margaret 261	560	741	SW 1/4 SE 1/4 Section 27	1S	13E	45945	832
Margaret 262	560	742	SW 1/4 Section 27	1S	13E	45946	833
Margaret 263	560	743	SW 1/4 SE 1/4 Section 27	1S	13E	45947	834
Margaret 264	560	744	SW 1/4 Section 27	1S	13E	45948	835
Margaret 265	561	590	SW 1/4 Section 26	1S	13E	45949	836
Margaret 266	561	591	SE 1/4 Section 27	1S	13E	45950	837
Margaret 267	561	592	SW 1/4 Section 26	1S	13E	45951	838
Margaret 268	561	593	SE 1/4 Section 27	1S	13E	45952	839
Margaret 269	560	745	SW 1/4 SE 1/4 Section 27	1S	13E	45953	840
Margaret 270	560	746	SW 1/4 Section 27	1S	13E	45954	841
Margaret 271	560	747	SW 1/4 SE 1/4 Section 27	1S	13E	45955	842
Margaret 272	560	748	SW 1/4 Section 27	1S	13E	45956	843
Margaret 273	561	594	SW 1/4 Section 26	1S	13E	45957	844
Margaret 274	561	595	SE 1/4 Section 27	1S	13E	45958	845
Margaret 275	561	596	SW 1/4 Section 26	1S	13E	45959	846
Margaret 276	561	596	SE 1/4 Section 27	1S	13E	45960	847
Margaret 277	561	596	SW 1/4 SE 1/4 Section 26	1S	13E	45961	848
Margaret 278	561	597	SW 1/4 SE 1/4 Section 26	1S	13E	45962	849
Margaret 279	561	598	SW 1/4 SE 1/4 Section 26	1S	13E	45963	850
Margaret 280	561	599	SW 1/4 SE 1/4 Section 26	1S	13E	45964	851
Margaret 281	561	600	NE 1/4 NW 1/4 Section 26	1S	13E	45965	852
Margaret 282	561	603	NE 1/4 NW 1/4 Section 26	1S	13E	45966	853
Margaret 283	567	542	NE 1/4 NW 1/4 Section 26	1S	13E	45967	854
Margaret 284	567	543	NE 1/4 NW 1/4 Section 26	1S	13E	45968	855
Margaret 285	567	544	NW 1/4 SW 1/4 Section 23	1S	13E	45969	856
Margaret 286	567	545	SW 1/4 SE 1/4 Section 23	1S	13E	45970	857
Margaret 287	564	540	SW 1/4 SE 1/4 Section 23	1S	13E	45971	858
Margaret 305	565	739	NE 1/4 NW 1/4 Section 35	1S	13E	45985	859
Margaret 306	565	740	NW 1/4 Section 35	1S	13E	45986	860
Margaret 307	565	741	NE 1/4 NW 1/4 Section 35	1S	13E	45987	861
Margaret 308	565	742	NW 1/4 Section 35	1S	13E	45988	862



RECEIVED  
B.L.M. AZ STATE OFFICE

2007 AUG 13 A 10: 15

PHOENIX, ARIZONA

Name of Claim	Book of	Page	G&SRB&M Section	Township	Range	AMC	
Margaret 309	565	743	NE 1/4 NW 1/4 Section 35	1S	13E	45989	863
Margaret 310	565	744	NW 1/4 Section 35	1S	13E	45990	864
Margaret 311	565	745	NE 1/4 NW 1/4 Section 35	1S	13E	45991	865
Margaret 312	565	746	NW 1/4 Section 35	1S	13E	45992	866
Margaret 313	565	747	SE 1/4 Section 27	1S	13E	45993	867
Margaret 314	565	748	SW 1/4 SE 1/4 Section 27	1S	13E	45994	868
Margaret 315	565	749	NE 1/4 Section 34	1S	13E	45995	869
Margaret 316	565	750	NE 1/4 NW 1/4 Section 34	1S	13E	45996	870
Margaret 317	565	751	NE 1/4 Section 34	1S	13E	45997	871
Margaret 318	565	752	NE 1/4 NW 1/4 Section 34	1S	13E	45998	872
Margaret 319	565	753	NE 1/4 Section 34	1S	13E	45999	873
Margaret 320	565	754	NE 1/4 NW 1/4 Section 34	1S	13E	46000	874
Margaret 321	567	546	SW 1/4 Section 27	1S	13E	46001	875
Margaret 322	567	547	NW 1/4 Section 34	1S	13E	46002	876
Margaret 323	567	548	NW 1/4 Section 34	1S	13E	46003	877
Margaret 324	567	549	NW 1/4 Section 34	1S	13E	46004	878
Margaret 325	565	755	SW 1/4 Section 22	1S	13E	46005	879
Margaret 327	565	757	SW 1/4 Section 22	1S	13E	46007	880
Margaret 328	565	758	SE 1/4 Section 34	1S	13E	46008	881
Margaret 331 Amended	614	329	SW 1/4 Section 22	1S	13E	46011	882
Margaret 332 Amended	583	778	NE 1/4 Section 28	1S	13E	46012	883
Margaret 333	572	916	NW 1/4 Section 27	1S	13E	46013	884
Margaret 334	572	917	NE 1/4 Section 28	1S	13E	46014	885
Margaret 335 Amended	583	787	NE 1/4 Section 28	1S	13E	46015	886
Margaret 336	572	919	NE 1/4 NW 1/4 Section 28	1S	13E	46016	887
Rook No. 1	1771	262	NE 1/4 Section 23	1S	13E	316548	888
Rook No. 2	1771	263	NE 1/4 SE 1/4 Section 23	1S	13E	316549	889
Rook No. 3	1771	264	SE 1/4 Section 23	1S	13E	316550	890
Rook No. 4	1771	265	SE 1/4 Section 23	1S	13E	316551	891
Rook No. 5	1771	266	SE 1/4 Section 23	1S	13E	316552	892
Rook No. 6	1771	267	SE 1/4 Section 23	1S	13E	316553	893
Rook No. 7	1771	268	NE 1/4 Section 26	1S	13E	316554	894
Olga 11	2005	55415	NW 1/4 Section 34	1S	13E	365450	895
Olga 12	2005	55416	NW 1/4 Section 34	1S	13E	365451	896
Olga 13	2005	55417	NE 1/4 Section 34	1S	13E	365452	897
Olga 14	2005	55418	NE 1/4 Section 34	1S	13E	365453	898
<b>Total</b>							<b>898</b>

RECEIVED  
B.L.M. AZ STATE OFFICE  
2001 AUG 13 A 10: 14  
PHOENIX, ARIZONA

RECEIVED  
B.L.M. AZ STATE OFFICE

2007 AUG 13 A 10: 15

PHOENIX, ARIZONA



August 8, 2007

United States Department of Interior  
Bureau of Land Management  
Records Section  
222 North Central Avenue  
Phoenix, Arizona 85011

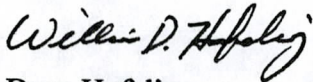
**NOTICE OF INTENT TO HOLD AND**  
**ANNUAL CLAIM MAINTENANCE FEES for 2007/2008,**  
**By SWIFT CURRENT LAND AND CATTLE LLC.**

To Whom It May Concern:

The Final Rule as published in the Federal Register implements provisions of the Interior Department and related agencies, Appropriations Act of 1993 (the "Act") that requires an annual rental fee of \$125.00 (from \$100.00 in 2003 and prior) for each unpatented mining claim and site located and held under the General Mining Law of 1872.

This will serve as notice that **Swift Current Land and Cattle LLC.**, whose address for purposes of this filing is, **P.O. Box 1944, Superior, Arizona 85273** intends to hold the mining claims and /or mill sites described in Exhibit A attached hereto for the assessment years 2007/2008, by payment of the annual claim maintenance fee of \$125.00 per claim or site. Payment of **\$5,125.00** is made herewith for such assessment year for each of the claims and sites. The name, BLM serial number, book and page or index number of recording of the location notice is official records of Pinal County, Arizona, of which are set forth in Exhibit A attached hereto and by this reference incorporated herein.

Sincerely,



Dave Hofeling  
Financial Operations Officer  
**Swift Current Land and Cattle LLC.**

Telephone 520-689-3305

Cc: file

RECEIVED  
B.L.M. AZ STATE OFFICE  
2007 AUG 13 A 10: 14  
PHOENIX, ARIZONA



RECEIVED  
B.L.M. AZ STATE OFFICE

2007 AUG 13 A 10:15

PHOENIX, ARIZONA

## SWIFT CURRENT LAND AND CATTLE LLC.

### Notice of Intent to Hold the foregoing unpatented Lode Claims for 2007/2008:

Name of Claim	Book of Records	Page	G&SRB&M Section	Township	Range	AMC
THOR 1	2004	34271	NW1/4NW1/4 17	8S	17E	361010
THOR 2	2004	34272	NE1/4NW1/4 17	8S	17E	361011
THOR 3	2004	34273	NW1/4NW1/4 17	8S	17E	361012
THOR 4	2004	34274	NE1/4NW1/4 17	8S	17E	361013
THOR 5	2004	34275	NW1/4NW1/4 17	8S	17E	361014
THOR 6	2004	34276	SE1/4NW1/4 17	8S	17E	361015
THOR 7	2004	34277	SW1/4NW1/4 17	8S	17E	361016
THOR 8	2004	34278	SE1/4NW1/4 17	8S	17E	361017
THOR 9	2004	34279	SW1/4NW1/4 17	8S	17E	361018
THOR 10	2004	34280	NE1/4SW1/4 17	8S	17E	361019
THOR 11	2004	34281	NE1/4SW1/4 17	8S	17E	361020
THOR 12	2004	34282	NE1/4SW1/4 17	8S	17E	361021
THOR 13	2004	34283	NW1/4SE1/4 17	8S	17E	361022
THOR 14	2004	34284	SE1/4SW1/4 17	8S	17E	361023
THOR 15	2004	34285	SW1/4SE1/4 17	8S	17E	361024
THOR 16	2004	34286	SE1/4SW1/4 17 & NE1/4NW1/4	8S	17E	361025
THOR 17	2004	34287	SW1/4SE1/4 17 & NW1/4NE1/4	8S	17E	361026
THOR 18	2004	34288	NW1/4NE1/4 20	8S	17E	361027
THOR 19	2004	34289	NW1/4NE1/4 17	8S	17E	361028
THOR 20	2004	34290	NW1/4NE1/4 20	8S	17E	361029
THOR 21	2004	34291	SE1/4NE1/4 20	8S	17E	361030
THOR 22	2004	34292	NE1/4NE1/4 20 & SE1/4SE1/4	8S	17E	361031
THOR 23	2004	34293	SE1/4NE1/4 20	8S	17E	361032
THOR 24	2004	34294	NE1/4NE1/4 20 & SE1/4SE1/4 20 & NW1/4NW1/4 21	8S	17E	361033
THOR 25	2004	34295	SE1/4NE1/4 20 & SW1/4NW1/4	8S	17E	361034
THOR 26	2004	34296	SW1/4NW1/4 21	8S	17E	361035
THOR 27	2004	34297	SW1/4NW1/4 27	8S	17E	361036
THOR 28	2004	34298	SW1/4NW1/4 21	8S	17E	361037
THOR 29	2004	34399	NW1/4SW1/4 21 & NE1/4SE1/4	8S	17E	361038
THOR 30	2004	34300	NW1/4SW1/4 21 & NE1/4SE1/4	8S	17E	361039
THOR 31	2004	34301	SW1/4SW1/4 21 & SE1/4SE1/4	8S	17E	361040
THOR 32	2004	34302	SW1/4SW1/4 21 & SE1/4SE1/4	8S	17E	361041
THOR 33	2004	34303	NE1/4NW1/4 33 &	8S	17E	361042
THOR 34	2004	34304	NE1/4NW1/4 33 & SE1/4SW1/4	8S	17E	361043
THOR 35	2004	34305	NE1/4NW1/4 33 & SE1/4SW1/4	8S	17E	361044
THOR 36	2004	34306	NW1/4NE1/4 33 & SW1/4SE1/4	8S	17E	361045
THOR 37	2004	34307	NW1/4NE1/4 33 & SW1/4SE1/4	8S	17E	361046
THOR 38	2004	34308	NE1/4NE1/4 33 & SE1/4SE1/4	8S	17E	361047
THOR 39	2004	34309	NE1/4NE1/4 33 & SE1/4SE1/4 28 & NW1/4NW1/4 34	8S	17E	361048
THOR 40	2004	34310	SE1/4NE1/4 33 & SW1/4NW1/4	8S	17E	361049
THOR 41	2004	34311	SE1/4NE1/4 33 & SW1/4NW1/4	8S	17E	361050
			<b>Total Claims</b>			

1  
2  
3  
4  
5  
6  
7  
8  
9  
10  
11  
12  
13  
14  
15  
16  
17  
18  
19  
20  
21  
22  
23  
  
24  
25  
26  
27  
28  
29  
30  
31  
32  
33  
34  
35  
36  
37  
38  
  
39  
40  
41

RECEIVED  
B.L.M. AZ STATE OFFICE  
AUG 13 AM 10:14  
JOHN, ARIZONA

RECEIVED  
B.L.M. AZ STATE OFFICE

2007 AUG 13 A 10: 15

PHOENIX, ARIZONA



August 8, 2007

United States Department of Interior  
Bureau of Land Management  
Records Section  
222 North Central Avenue  
Phoenix, Arizona 85011

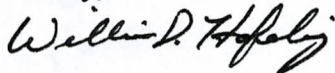
**NOTICE OF INTENT TO HOLD AND**  
**ANNUAL CLAIM MAINTENANCE FEES for 2007/2008,**  
**By INTEGRITY LAND AND CATTLE LLC.**

To Whom It May Concern:

The Final Rule as published in the Federal Register implements provisions of the Interior Department and related agencies, Appropriations Act of 1993 (the "Act") that requires an annual rental fee of \$125.00 (from \$100.00 in 2003 and prior) for each unpatented mining claim and site located and held under the General Mining Law of 1872.

This will serve as notice that **INTEGRITY Land and Cattle LLC.**, whose address for purposes of this filing is, **P.O. Box 1944, Superior, Arizona 85273** intends to hold the mining claims and /or mill sites described in Exhibit A attached hereto for the assessment years 2007/2008, by payment of the annual claim maintenance fee of \$125.00 per claim or site. Payment of **\$10,500.00** is made herewith for such assessment year for each of the claims and sites. The name, BLM serial number, book and page or index number of recording of the location notice is official records of Gila and Pinal Counties, Arizona, of which are set forth in Exhibit A attached hereto and by this reference incorporated herein.

Sincerely,



Dave Hofeling  
Financial Operations Officer  
**INTEGRITY Land and Cattle LLC.**

Telephone 520-689-3305

Cc: file

RECEIVED  
B.L.M. AZ STATE OFFICE  
2007 AUG 13 A 10: 14  
PHOENIX, ARIZONA



RECEIVED  
B.L.M. AZ STATE OFFICE

2001 AUG 13 A 10:15

PHOENIX, ARIZONA

# INTEGRITY LAND AND CATTLE LLC.

The following described property consisting of unpatented mining claims situated in Pinal County, Arizona, and more particularly described:

RECEIVED  
 B.L.M. AZ STATE OFFICE  
 2007 AUG 13 A 10:14  
 PHOENIX, ARIZONA

## Notice of Intent to Hold the foregoing unpatented Lode Claims for 2007/2008:

Name of Claim	Book of Records	Page	G&SRB&M Section	Township	Range	AMC
Wiley Bill #1	2007	8407	NE1/4 Section 13	1 S	13 E	377139
Wiley Bill #2	2007	8408	SW1/4 Section 13	1 S	13 E	377140
Wiley Bill #3	2007	8409	SW1/4 Section 13	1 S	13 E	377141
Wiley Bill #4	2007	8410	SE1/4 Section 13	1 S	13 E	377142
Wiley Bill #5	2007	8411	SE1/4 Section 13	1 S	13 E	377143
Wiley Bill #6	2007	8412	SE1/4 Section 13	1 S	13 E	377144
Wiley Bill #7	2007	8413	SE1/4 Section 13	1 S	13 E	377145
Wiley Bill #8	2007	8414	SE1/4 & NE1/4 Section 13	1 S	13 E	377146
Wiley Bill #9	2007	8415	NE1/4 Section 13	1 S	13 E	377147
Wiley Bill #10	2007	8416	NE1/4 Section 13	1 S	13 E	377148
Wiley Bill #11	2007	8417	SE1/4 Section 13	1 S	13 E	377149
Wiley Bill #12	2007	8418	NE1/4 & SE1/4 Section 13	1 S	13 E	377150
Wiley Bill #13	2007	8419	SW1/4 Sectin 18	1 S	14 E	377151
Wiley Bill #14	2007	8420	NW1/4 & SW1/4 Section18	1 S	14 E	377152
Wiley Bill #15	2007	8421	SW1/4 Section 18	1 S	14 E	377153
Wiley Bill #16	2007	8422	NW1/4 & SW1/4 Section18	1 S	14 E	377154
Wiley Bill #17	2007	8423	SW1/4 Section18	1 S	14 E	377155
Wiley Bill #18	2007	8424	NW1/4 & SW1/4 Section18	1 S	14 E	377156
Wiley Bill #19	2007	8425	NW1/4 & SW1/4 Section18	1 S	14 E	377157
Wiley Bill #21	2007	8426	NW1/4 Section 18	1 S	14 E	377158
Wiley Bill #22	2007	8427	NW1/4 Section 18	1 S	14 E	377159
Wiley Bill #23	2007	8428	NW1/4 Section 18	1 S	14 E	377160
Wiley Bill #24	2007	8429	NW1/4 Section 18	1 S	14 E	377161
Wiley Bill #25	2007	8430	SW1/4 Section 7	1 S	14 E	377162
Wiley Bill #26	2007	8431	SE1/4 Section 7	1 S	14 E	377163
Wiley Bill #27	2007	8432	SW1/4 Section 7	1 S	14 E	377164
Wiley Bill #28	2007	1030	SW1/4 Section 18	1 S	14 E	377165
Wiley Bill #29	2007	1031	NE1/4 Section 18	1 S	14 E	377166
Wiley Bill #30	2007	1032	SE1/4 Section 7	1 S	14 E	377167

1  
2  
3  
4  
5  
6  
7  
8  
9  
10  
11  
12  
13  
14  
15  
16  
17  
18  
19  
20  
21  
22  
23  
24  
25  
26  
27  
28  
29

RECEIVED  
B.L.M. AZ STATE OFFICE

2007 AUG 13 A 10: 15

PHOENIX, ARIZONA



Wiley Bill #1	2007	8407	NE1/4 Section 13	1 S	13 E	377139
Wiley Bill #31	2007	1033	SE1/4 Section 7	1 S	14 E	377168
Wiley Bill #32	2007	1034	SE1/4 Section 7	1 S	14 E	377169
Wiley Bill #33	2007	1035	SE1/4 Section 7	1 S	14 E	377170
Wiley Bill #34	2007	1036	SE1/4 Section 7	1 S	14 E	377171
Wiley Bill #35	2007	1037	SE1/4 Section 7	1 S	14 E	377172
Wiley Bill #36	2007	1038	SE1/4 Section 7	1 S	14 E	377173
Wiley Bill #37	2007	1039	SE1/4 Section 7	1 S	14 E	377174
Wiley Bill #38	2007	1040	SE1/4 Section 7	1 S	14 E	377175
Wiley Bill #39	2007	1041	NE1/4 Section 7	1 S	14 E	377176
Wiley Bill #40	2007	1042	NE1/4 Section 7	1 S	14 E	377177
Wiley Bill #41	2007	1043	NE1/4 Section 7	1 S	14 E	377178
Wiley Bill #42	2007	1044	NE1/4 Section 7	1 S	14 E	377179
Wiley Bill #43	2007	1045	NE1/4 Section 7	1 S	14 E	377180
Wiley Bill #44	2007	1046	NE1/4 Section 7	1 S	14 E	377181
Wiley Bill #45	2007	1047	NE1/4 Section 7	1 S	14 E	377182
Wiley Bill #46	2007	1048	NE1/4 Section 7	1 S	14 E	377183
Wiley Bill #47	2007	1049	SW1/4 Section 8	1 S	14 E	377184
Wiley Bill #48	2007	1050	SW1/4 Section 8	1 S	14 E	377185
Wiley Bill #49	2007	1051	SW1/4 Section 8	1 S	14 E	377186
Wiley Bill #50	2007	1052	SW1/4 Section 8	1 S	14 E	377187
Wiley Bill #51	2007	1053	SW1/4 Section 8	1 S	14 E	377188
Wiley Bill #52	2007	1054	NW1/4 Section 8	1 S	14 E	377189
Wiley Bill #53	2007	1055	NW1/4 Section 8	1 S	14 E	377190
Wiley Bill #54	2007	1056	NW1/4 Section 8	1 S	14 E	377191
Wiley Bill #55	2007	1057	NW1/4 Section 8	1 S	14 E	377192
Wiley Bill #56	2007	1058	NW1/4 Section 8	1 S	14 E	377193
Wiley Bill #57	2007	1059	NW1/4 Section 8	1 S	14 E	377194
Wiley Bill #58	2007	1060	NW1/4 Section 8	1 S	14 E	377195
Wiley Bill #59	2007	1061	NW1/4 Section 8	1 S	14 E	377196
Wiley Bill #60	2007	1062	SW1/4 Section 5	1 S	14 E	377197
Wiley Bill #61	2007	1063	SW1/4 Section 5	1 S	14 E	377198
Wiley Bill #62	2007	1064	SW1/4 Section 5	1 S	14 E	377199
Wiley Bill #63	2007	1065	SW1/4 Section 5	1 S	14 E	377200
Wiley Bill #64	2007	1066	SW1/4 Section 5	1 S	14 E	377201
Wiley Bill #65	2007	1067	SW1/4 Section 5	1 S	14 E	377202
Wiley Bill #66	2007	1068	SW1/4 Section 5	1 S	14 E	377203
Wiley Bill #67	2007	1069	SE1/4 Section 5	1 S	14 E	377204
Wiley Bill #68	2007	1070	SE1/4 Section 5	1 S	14 E	377205
Wiley Bill #69	2007	1071	SE1/4 Section 5	1 S	14 E	377206
Wiley Bill #70	2007	1072	SE1/4 Section 5	1 S	14 E	377207
Wiley Bill #71	2007	1073	SE1/4 Section 5	1 S	14 E	377208
Wiley Bill #72	2007	8433	SE1/4 Section 13	1 S	13 E	377209
Wiley Bill #74	2007	1074	SE1/4 Section 32	1 N	14 E	377210
Wiley Bill #75	2007	1075	SE1/4 Section 32	1 N	14 E	377211
Wiley Bill #76	2007	1076	SE1/4 Section 32	1 N	14 E	377212
Wiley Bill #77	2007	1077	NE1/4 Section 32	1 N	14 E	377213

1  
30  
31  
32  
33  
34  
35  
36  
37  
38  
39  
40  
41  
42  
43  
44  
45  
46  
47  
48  
49  
50  
51  
52  
53  
54  
55  
56  
57  
58  
59  
60  
61  
62  
63  
64  
65  
66  
67  
68  
69  
70  
71  
72  
73

RECEIVED  
BLM, AZ STATE OFFICE

14



RECEIVED  
B.L.M. AZ STATE OFFICE

2007 AUG 13 A 10: 15

PHOENIX, ARIZONA

Wiley Bill #1	2007	8407	NE1/4 Section 13	1 S	13 E	377139
Wiley Bill #78	2007	1078	NE1/4 Section 32	1 N	14 E	377214
Wiley Bill #79	2007	1079	NE1/4 Section 32	1 N	14 E	377215
Wiley Bill #80	2007	1080	SW1/4 Section 28	1 N	14 E	377216
Wiley Bill #81	2007	1081	SW1/4 Section 28	1 N	14 E	377217
Wiley Bill #82	2007	1082	SW1/4 Section 28	1 N	14 E	377218
Wiley Bill #83	2007	1083	SW1/4 Section 28	1 N	14 E	377219
Wiley Bill #84	2007	1084	SW1/4 Section 28	1 N	14 E	377220
Wiley Bill #85	2007	1085	SW1/4 Section 28	1 N	14 E	377221
Wiley Bill #86	2007	1086	SW1/4 Section 28	1 N	14 E	377222

1  
76  
77  
78  
79  
80  
81  
82  
83  
84

RECEIVED  
B.L.M. AZ STATE OFFICE  
2007 AUG 13 A 10: 14  
PHOENIX, ARIZONA

RECEIVED  
B.L.M. AZ STATE OFFICE

2007 AUG 13 A 10: 14

PHOENIX, ARIZONA



**United States Department of the Interior**  
**Bureau of Land Management**  
 BUSINESS & SUPPORT SVCS DIV  
 ONE N CENTRAL AVE SUITE 800  
 PHOENIX, AZ 85004 -4427  
 Phone: (602) 417-9200

Receipt

No: 1542107

Transaction #: 1593460		<b>ENTERED INTO COMPUTER</b>
Date of Transaction: 08/13/2007		
CUSTOMER:	RESOLUTION COPPER MINING 102 W MAGMA HEIGHTS SUPERIOR, AZ 85273	AUG 16 2007 PB <u>5</u> VERIFIED

LINE #	QTY	DESCRIPTION	REMARKS	UNIT PRICE	TOTAL
1	1.00	LOCATABLE MINERALS / MINING CLAIMS- NOT NEW-UNADJUD, ONE AUTH NO. ONLY / MINING CLAIM MONEY RECEIVED (455) CASES: AMC366559/\$131750.00	MAINT 1008/1054	- n/a -	131750.00
<b>TOTAL:</b>					<b>\$131,750.00</b>

PAYMENT INFORMATION			
1	AMOUNT:	\$131,750.00	POSTMARKED: N/A
	TYPE:	CHECK	RECEIVED: 08/13/2007
	CHECK NO:	0000006923	
	NAME:	RESOLUTION COPPER MINING 102 W MAGMA HEIGHTS SUPERIOR AZ 85273	

REMARKS

This receipt was generated by the automated BLM Collections and Billing System and is a paper representation of a portion of the official electronic record contained therein.



"Daniel MEAD"  
<MEAD\_32@msn.com>  
08/16/2007 09:54 AM

To <pauline\_brown@blm.gov>  
cc  
bcc  
Subject Claim revisions

Pauline: Please see the attached. The changes were made for Resolution Copper Company (Juno Claims). The changes were made for BHP Copper Inc. Pinto Valley claims. The other companies I do filings for are:

- Resolution Copper Mining LLC
- Swift Current Land and Cattle LLC
- Integrity Land and Cattle LLC
- Resolution Copper Company

- BHP Copper Pinto Valley Operations
- BHP Copper San Manuel Operations
- BHP Minerals service Company

I will put all of the claims in their right order for next years filing. I really appreciate you finding the errors and letting us know so we can make changes.

My Phone number is 520-419-2622



Thanks again. Dan 8-8-07 RCC CLAIM ONLY.xls 7-21-07Final in excel Pinto Valley claims.xls

<b>LEAD FILE #</b>	<b>45684</b>
	<b>46919</b>
	<b>60069</b>
	<b>312984</b>
	<b>315168</b>
	<b>316548</b>
	<b>347702</b>
	<b>348024</b>
	<b>355456</b>
	<b>355529</b>
	<b>356180</b>
	<b>356865</b>
	<b>356884</b>
	<b>356933</b>
	<b>357097</b>
	<b>359395</b>
	<b>361010</b>
	<b>362903</b>
	<b>365450</b>
	<b>366558</b>
	<b>374059</b>
	<b>377139</b>
	<b>384892</b>



**NOTICE OF INTENT TO HOLD**  
**for filings years 2007/2008**  
**RESOLUTION COPPER COMPANY**

THE FOLLOWING DESCRIBED PORPerty CONSISTING OF UNPATENTED MINING CLAIMS SITUATED IN PINAL AND GILA COUNTIES, ARIZONA AND MORE PARTICULARLY DESCRIBED AS FOLLOWS:

*Was left off the first spreadsheet*

Claim	Book	Page	Legal description	Township Range		AMC	
JUNO 1	2005	88490	SE 1/4Section 23	1 N	13E	366558	1
JUNO 2	2005	88491	NE 1/4 Section 23	1N	13E	366559	2
JUNO 3	2005	88492	NE 1/4 Section 23	1N	13E	366560	3
JUNO 4	2005	88493	SE 1/4 Section 23	1N	13E	366561	4
JUNO 5	2005	88494	SE 1/4 Section 23	1N	13E	366562	5
JUNO 6	2005	88495	SE 1/4 Section 23	1N	13E	366563	6
JUNO 7	2005	88496	SE 1/4 Section 24	1N	13E	366564	7
JUNO 8	2005	88497	SE 1/4 Section 23	1N	13E	366565	8
JUNO 9	2005	88498	SW 1/4 Section 24	1N	13E	366566	9
JUNO 10	2005	88499	SW 1/4 Section 24	1N	13E	366567	10
JUNO 11	2005	88500	SW 1/4 Section 24	1N	13E	366568	11
JUNO 12	2005	88501	SW 1/4 Section 24	1N	13E	366569	12
JUNO 13	2005	88502	SW 1/4 Section 24	1N	13E	366570	13
JUNO 16	2005	88503	NW 1/4 Section 25	1N	13E	366571	14
Raptor # 1	2006	135862	SW 1/4 Section 12	1S	13E	374059	15
Raptor # 2	2006	135863	SW 1/4 Section13	1S	13E	374060	16
Raptor # 3	2006	135864	NE 1/4 Section 12	1S	13E	374061	17
Raptor # 4	2006	135865	NE 1/4 Section 13	1S	13E	374062	18
Raptor # 5	2006	135866	SE 1/4 Section 2	1S	13E	374063	19
Raptor # 6	2006	135867	SE 1/4 Section 2	1S	13E	374064	20
Raptor # 7	2006	135868	NE 1/4 Section 2	1S	13E	374065	21
Richard 1	2007	91252	NW 1/4 Section 34	1S	12E	384892	22
Richard 2	2007	91253	NW 1/4 Section 34	1S	12E	384893	23
Richard 3	2007	91254	NW 1/4 Section 34	1S	12E	384894	24
Richard 4	2007	91255	NW 1/4 Section 34	1S	12E	384895	25
Richard 5	2007	91256	NW 1/4 Section 34	1S	12E	384896	26
Richard 6	2007	91257	SW 1/4 Section 34	1S	12E	384897	27
Richard 7	2007	91258	SW 1/4 Section 34	1S	12E	384898	28
Richard 8	2007	91259	SW 1/4 Section 34	1S	12E	384899	29
Richard 9	2007	91260	SW 1/4 Section 34	1S	12E	384900	30
Richard 10	2007	91261	SW 1/4 Section 34	1S	12E	384901	31

Total Claims:

31



LEAD FILE NUMBERS:

Amc 45684	316548	356180	359395
46919	347702	356865	362903
60069	348024	356884	365450
312984	355456	356933	
315168	355529	357097	

TRANSACTION DATE: 08/14/2006

AMOUNT PAID: 112,250.<sup>00</sup> 898 claims

RECEIPT NUMBER: 1333739

CODE NUMBER: 582

LEAD AMC SERIAL NUMBER	AMC SERIAL NUMBER(S)	NUMBER OF CLAIM(S)	AMOUNT PAID
Amc 45684	Amc 45754 - 45755	2	250
"	45820	1	125
"	45823	1	125
"	45826 - 45829	4	500
"	45842 - 45846	5	625
"	45849	1	125
"	45852 - 45860	9	1125
"	45901 - 45971	71	8875
"	45985 - 46005	21	2625
"	46007 - 46008	2	250
"	46011 - 46016	6	750
46919	47217	1	125
"	47272 - 47280	9	1125
60069	60069	1	125
"	60083 - 60126	44	5500
"	60129 - 60133	5	625
"	60136	1	125
GRAND TOTAL(S):		page: 1 Total 104	\$ 23000

DATE ENTERED INTO COMPUTER: AUG 22 2006

INITIALS: pb

Continuation:

LEAD AMC SERIAL NUMBER	AMC SERIAL NUMBER(S)	NUMBER OF CLAIM(S)	AMOUNT PAID
60069	60141 - 60166	26	3250
"	60168 - 60185	18	2250
"	60187 - 60193	7	875
"	60195 - 60201	7	875
"	60203 - 60216	14	1750
"	60218 - 60231	14	1750
"	60238 - 60239	2	250
"	60244 - 60286	43	5375
"	60288 - 60316	29	3625
"	60362 - 60367	6	750
"	60389 - 60392	4	500
"	60394 - 60409	16	2000
"	60433 - 60443	11	1375
"	60452 - 60453	2	250
312984	312984 - 312986	3	375
"	312988 - 312997	10	1250
"	313001 - 313035	35	4375
315168	315168	1	125
316548	316548 - 316554	7	875
347702	347702 - 347908	207	25875
348024	348024 - 348176	153	19125
355456	355456 - 355477	22	2750
355529	355529 - 355536	8	1000
356180	356180 - 356203	24	3000
356865	356865 - 356872	8	1000
356884	356884 - 356897	14	1750
356933	356933	1	125
<b>GRAND TOTAL(S):</b>		<b>692</b>	<b>\$ 86500</b>



Continuation:

LEAD AMC SERIAL NUMBER	AMC SERIAL NUMBER(S)	NUMBER OF CLAIM(S)	AMOUNT PAID
AMC 357097	357097 - 357098	2	250
359395	359395 - 359404	10	1250
362903	362903 - 362908	6	750
365450	365450 - 365453	4	500
		<u>22</u>	<u>2750</u>
	Total's from Page 1	184	23000
	2	692	86500
	3	22	2750
		<u>898</u>	<u>112250</u>
<b>GRAND TOTAL(S):</b>		898	\$112,250 <sup>00</sup>

**United States Department of the Interior**  
**Bureau of Land Management**  
 BUSINESS & SUPPORT SVCS DIV  
 ONE N CENTRAL AVE  
 PHOENIX, AZ 85004 -2203  
 Phone: (602) 417-9200

Receipt

No: 1333739

<b>Transaction #:</b> 1378819		<b>ENTERED INTO COMPUTER</b> AUG 22 2006 <i>AB</i>
<b>Date of Transaction:</b> 08/14/2006		
<b>CUSTOMER:</b>	RESOLUTION COPPER MINING LLC 2525 E ARIZONA BILTMORE CIR STE C-135 PHOENIX, AZ 85016	

LINE #	QTY	DESCRIPTION	REMARKS	UNIT PRICE	TOTAL
1	1.00	LOCATABLE MINERALS / MINING CLAIMS-NOT NEW-UNADJUD, ONE AUTH NO. ONLY / MINING CLAIM MONEY RECEIVED (455) CASES: AMC60069/\$112250.00	MAINT 2007/898	- n/a -	112250.00
<b>TOTAL:</b>					<b>\$112,250.00</b>

PAYMENT INFORMATION			
1	<b>AMOUNT:</b>	\$112,250.00	<b>POSTMARKED:</b> N/A
	<b>TYPE:</b>	CHECK	<b>RECEIVED:</b> 08/14/2006
	<b>CHECK NO:</b>	5227	
	<b>NAME:</b>	RESOLUTION COPPER MINING LLC 2525 E ARIZONA BILTMORE CIR STE C-135 PHOENIX AZ 85016	

REMARKS

This receipt was generated by the automated BLM Collections and Billing System and is a paper representation of a portion of the official electronic record contained therein.





102 Magma Heights  
PO Box 1944  
Superior, AZ 85273  
Tel: (520) 689-9374  
Fax: (520) 689-9304

August 9<sup>th</sup>, 2006

United States Department of Interior  
BUREAU OF LAND MANAGEMENT  
Arizona State Office  
Records Section  
One North Central  
Suite 800  
Phoenix, Arizona 85004


**NOTICE OF INTENT TO HOLD**  
**ANNUAL CLAIM MAINTENANCE FEES for 2006/2007,**  
**By RESOLUTION COPPER MINING LLC.**

To Whom It May Concern:

The Final Rule as published in the Federal Register implements provisions of the Interior Department and related agencies, Appropriations Act of 1993 (the "Act") that requires an annual rental fee of \$125.00 for each unpatented mining claim and site located and held under the General Mining Law of 1872.

This will serve as notice that **RESOLUTION COPPER MINING LLC.**, a Delaware Corporation, whose address for purposes of this filing is **105 Magma Heights, Superior, Arizona 85273** intends to hold the mining claims and /or mill sites described in **Exhibit A** attached hereto for the assessment years 2006/2007, by payment of the annual claim maintenance fee of \$125.00 per claim or site. Payment of **\$112,250.00** is made herewith for such assessment year for each of the unpatented lode claims and sites. The name, BLM serial number, book and page or index number of recording of the location notice is official records of Pinal County, Arizona, of which are set forth in **Exhibit A** attached hereto and by this reference incorporated herein.

Sincerely,

  
**John Rickus**  
**President**  
**RESOLUTION COPPER COMPANY**  
**Manager**  
**RESOLUTION COPPER MINING LLC.**

Telephone 520-689-9374

RECEIVED  
B.L.M. AZ STATE OFFICE  
2006 AUG 14 P 12: 21  
PHOENIX, ARIZONA

RECEIVED  
B.L.M. AZ STATE OFFICE

2006 AUG 14 P 12: 22

PHOENIX, ARIZONA



Exhibit A

The following described property consisting of unpatented mining claims situated in Pinal County, Arizona, and more particularly described as follows:

**NOTICE OF INTENT TO HOLD the foregoing unpatented lode claims.**

For the year 2006/2007

**Resolution Copper Mining LLC**

Name of Claim	Book of Records	Page	G&SRB&M Section	Township	Range	AMC
Red Brick 1 (Placer)		38	262 NW1/4 4	2S	12E	60069
Apex amended		41	72 SW1/4 25	1S	12E	60083
Ash No. 1		40	272	1S	12E	60084
Ash No. 6		40	276 NE1/4NWV1/4 29	1S	13E	60085
Ash No. 8		40	278 NE1/4SE1/4SW1/4NW1/4 30	1S	13E	60086
Ash No. 9		40	279 NE1/4SE1/4 25	1S	12E	60087
Ash No. 10		40	280 NE1/4SE1/4 25	1S	12E	60088
Ash No. 11		40	281 NE1/4 25	1S	12E	60089
Ash No. 12		40	282 NE1/4 25, NW1/4 30	1S	12E	60090
Ash No. 13		40	283 NW1/4NE1/4 30, NW1/4 29	1S	13E	60091
Ash No. 14		40	284 NW1/4 29	1S	13E	60092
Ash No. 15		40	285 NW1/4NE1/4 29	1S	13E	60093
Ash No. 16 amended		42	179 NW1/4NE1/4SE1/4SW1/4 25	1S	12E	60094
Ash No. 17	Dkt362	255	NE1/4 29	1S	13E	60095
Ash No. 18	Dkt362	256	NW1/4NE1/4 29	1S	13E	60096
Ash No. 19	Dkt362	257	NW1/4 29	1S	13E	60097
Ash No. 20	Dkt362	258	NW1/4 29	1S	13E	60098
Ash No. 21	Dkt362	259	NW1/4 29	1S	13E	60099
Ash No. 22	Dkt362	260	NW1/4NE1/4 30	1S	13E	60100
Ash No. 23	Dkt362	261	NE1/4 30	1S	13E	60101
Ash No. 24	Dkt362	262	NW1/4NE1/4 30	1S	13E	60102
Ash No. 25	Dkt362	263	NW1/4 30	1S	13E	60103
Ash No. 26	Dkt362	264	NE1/4 25	1S	12E	60104
Ash No. 27	Dkt362	265	NE1/4 25	1S	12E	60105
Ash No. 28	Dkt362	266	NE1/4 25	1S	12E	60106
Ash No. 29	Dkt362	267	NW1/4NE1/4 25	1S	12E	60107
Russ No. 8	Dkt687	360	NW1/4 25	1S	12E	60108
Russ No. 9	Dkt687	361	NW1/4 25	1S	12E	60109
Russ No. 10	Dkt687	362	NW1/4 25	1S	12E	60110
Russ No. 11	Dkt687	363	NW1/4 25	1S	12E	60111
Russ No. 12	Dkt687	364	NW1/4NE1/4 25	1S	12E	60112
Russ No. 13	Dkt687	365	NE1/4 26, SE1/4 23	1S	12E	60113
Russ No. 14	Dkt687	366	NE1/4 26, SE1/4 23	1S	12E	60114
Russ No. 15	Dkt687	367	NW1/425, NE1/426, SE1/423, SW1/424	1S	12E	60115
Russ No. 16	Dkt687	368	NW1/4 25, SW1/4 24	1S	12E	60116
Russ No. 17A	Dkt693	225	NW1/4 25, SW1/4 24	1S	12E	60117
Russ No. 18A	Dkt693	226	NW1/4 25, SW1/4 24	1S	12E	60118
Russ No. 19A	Dkt693	227	NW1/4 25, SW1/4 24	1S	12E	60119
Russ No. 20A	Dkt693	228	SE1/4SW1/4 24, NW1/4NE1/4 25	1S	12E	60120
Russ No. 21	Dkt687	373	SE1/4 24, NE1/4 25	1S	12E	60121
Russ No. 22	Dkt687	374	SE1/4 24, NE1/4 25	1S	12E	60122
Russ No. 23	Dkt687	375	SE1/4 24, NE1/4 25	1S	12E	60123
Russ No. 24	Dkt687	376	SE1/4 24, NE1/4 25	1S	12E	60124
Black Foot No. 1	F	351	SW1/4SE1/4 25	1S	12E	60125
Black Rock No. 1 amended		41	73 SW1/4 25	1S	12E	60201
Hard Rock N. 8	H	461	SE1/4 36	1S	12E	60126
Dan 6	2002	873	SE1/4SW1/4 36	1S	12E	356185
Dan 7	2002	874	SE1/4SW1/4 36	1S	12E	356186
Hard Rock No. 13	39	43	SE1/4 36	1S	12E	60129
Hard Rock No. 14	39	44	SE1/4 36	1S	12E	60130
Monarch No. 1	F	354	SE1/4SW1/4 36	1S	12E	60131
Nadene amended		41	75 SE1/4 36	1S	12E	60132
Nadene No. 1 amended		41	74 SE1/4 36	1S	12E	60133
Oak No. 9		34	69 NW1/4SE1/4SW1/4 31, SW1/4NW1/4 32	1S	13E	60136
Oak No. 18		34	391 SW1/4 32	1S	13E	60141
Oak No. 19		34	392 SW1/4 32	1S	13E	60142
Oak No. 20 amended	2002	66912	SW1/4, 32	1S	13E	60143
Oak No. 21		34	394 SW1/4 32, SE1/4SW1/4 31	1S	13E	60144
Oak No. 22		34	395 SW1/432, SE1/4SW1/431	1S	13E	60145
Oak No. 23		34	396 SW1/432, SE1/4SW1/431	1S	13E	60146
Oak No. 24		34	397 SW1/431	1S	12E	60147

1  
2  
3  
4  
5  
6  
7  
8  
9  
10  
11  
12  
13  
14  
15  
16  
17  
18  
19  
20  
21  
22  
23  
24  
25  
26  
27  
28  
29  
30  
31  
32  
33  
34  
35  
36  
37  
38  
39  
40  
41  
42  
43  
44  
45  
46  
47  
48  
49  
50  
51  
52  
53  
54  
55  
56  
57  
58  
59  
60  
61

B.L.M.  
 FEDERAL  
 BUREAU OF  
 LAND  
 MANAGEMENT  
 OFFICE



RECEIVED  
B.L.M. AZ STATE OFFICE

2006 AUG 14 P 12:22

PHOENIX, ARIZONA

Exhibit A

Name of Claim	Book of Records	Page	G&SRB&M Section	Township	Range	AMC	
Oak No. 25	34	398	SE1/436	1S	12E	60148	62
Oak No. 26	34	399	SE1/436	1S	12E	60149	63
Oak No. 27	34	400	SE1/436	1S	12E	60150	64
Pine No. 1	Dkt717	441	NW1/4SW1/436	1S	12E	60151	65
Pine No. 2	Dkt717	442	NW1/4NE1/4SE1/4SW1/436	1S	12E	60152	66
Pine No. 3	Dkt717	443	NE1/4SE1/436	1S	12E	60153	67
Pine No. 4	Dkt717	444	NE1/4SE1/436	1S	12E	60154	68
Pine No. 5	Dkt717	445	NE1/4SE1/436	1S	12E	60155	69
Pine No. 6	Dkt717	446	NE1/4SE1/436	1S	12E	60156	70
Pine No. 7	Dkt717	447	NE1/4SE1/436	1S	12E	60157	71
Pine No. 8	Dkt717	448	NE1/436	1S	12E	60158	72
Pine No. 9	Dkt717	449	NE1/436	1S	12E	60159	73
Oak No. 33	Dkt98	499	NE1/429	1S	13E	60160	74
Oak No. 34	Dkt98	500	NE1/429	1S	13E	60161	75
Oak No. 35	Dkt98	501	NE1/429,NW1/428	1S	13E	60162	76
Oak No. 36	Dkt98	502	NW1/428	1S	13E	60163	77
Oak No. 37	Dkt98	503	NW1/428	1S	13E	60164	78
Oak No. 38 amended	2001	30896	NW1/4SW1/428	1S	13E	60165	79
Oak No. 38A	2001	30897	SW1/428	1S	13E	355530	80
Oak No. 39A	2001	30890	SW1/428	1S	13E	355531	81
Oak No. 40A	2001	30892	SE1/429	1S	13E	355532	82
Oak No. 41A	2001	30894	SE1/429	1S	13E	355533	83
Oak No. 39 amended	2001	30889	NW1/4SW1/428	1S	13E	60166	84
Gladiator No. 9	2004	2363	NW1/4SW1/428,NE1/4SE1/429	1S	13E	359404	85
Oak No. 41 amended	2001	30893	NE1/4SE1/429	1S	13E	60168	86
Oak No. 42 Amended	2001	30895	NE1/4SE1/429	1S	13E	60169	87
Oak No. 43	Dkt98	509	SE1/429NE1/432	1S	13E	60170	88
Oak No. 44	Dkt98	510	NE1/432	1S	13E	60171	89
Palace No. 1 amended	41	71	NW1/4SW1/425	1S	12E	60172	90
Ace amended	2002	66913	NE1/4, 1	2S	12E	60173	91
Ace 1	Dkt42	525	NE1/41	2S	12E	60174	92
Ace 2	Dkt42	526	NE1/41	2S	12E	60175	93
Ace 3	Dkt42	527	NE1/4SE1/41	2S	12E	60176	94
Ace 4	Dkt42	528	NE1/4SE1/41	2S	12E	60177	95
Ace 5	Dkt42	529	NE1/4SE1/41	2S	12E	60178	96
Ace 6	Dkt42	530	SE1/41	2S	12E	60179	97
Alto amended	2002	66914	NW1/4, 1	2S	12E	60180	98
Alto No. 1 amended	2002	66915	NW1/4, 1	2S	12E	60181	99
Alto No. 2 amended	2002	66916	NW1/41	2S	12E	60182	100
Alto No. 3 amended	2002	66917	NW1/41	2S	12E	60183	101
Alto No. 4	39	615	NW1/4SW1/41	2S	12E	60184	102
Alto No. 5	39	616	SW1/41	2S	12E	60185	103
Alto No. 7	39	618	NW1/4NE1/4SE1/4SW1/41	2S	12E	60187	104
Alto No. 8 amended	2002	66918	NW1/4, 1	2S	12E	60188	105
Alto No. 9 amended	2002	66919	NW1/4, 1	2S	12E	60189	106
Alto No. 10 amended	2002	66920	NW1/4, 1	2S	12E	60190	107
Alto No. 11	39	622	NW1/4NE1/41	2S	12E	60191	108
Arizona	39	396	SW1/42,NWV1/411	2S	12E	60192	109
Big Ledge amended	41	190	NE1/4SE1/42	2S	12E	60193	110
Dan 1	2002	868	SE1/4 3	2S	12E	356180	111
Wes No. 1	Dkt711	280	NW1/426	1S	12E	60195	112
Wes No.2	Dkt711	281	NW1/4NE1/426	1S	12E	60196	113
Brooklyn amended # 2	40	36	SE1/42	2S	12E	60197	114
Chicago amended	39	399	SW1/42	2S	12E	60198	115
Gardner amended #2	46	20	NW1/4SW1/42,NE1/4SE1/43	2S	12E	60199	116
Gussie amended	34	184	NW1/4SW1/42	2S	12E	60200	117
Hard Rock No. 2 amended	41	193	NE1/42	2S	12E	60203	118
Hard Rock No. 6	H	457	SW1/41,NE1/4SE1/42	2S	12E	60204	119
Hard Rock No. 7	H	460	NE1/42	2S	12E	60205	120
Hard Rock No. 11	36	60	NW1/4SW1/41,NE1/4SE1/42	2S	12E	60206	121
Hard Rock No. 12	36	61	NE1/42,NW1/41	2S	12E	60207	122
Horn Silver amended	41	191	NE1/42	2S	12E	60208	123
Horn Silver No. 1 amended	41	195	NE1/42	2S	12E	60209	124
Jane	41	192	NE1/42	2S	12E	60210	125

RECEIVED  
B.L.M. AZ STATE OFFICE

2006 AUG 14 P 12:22

PHOENIX, ARIZONA



Exhibit A

Name of Claim	Book of Records	Page	G&SRB&M Section	Township	Range	AMC	
Johnnie (Little) amended	34	185	NW1/42,NE1/4 3	2S	12E	60211	126
Katie amended	246	21	NW1/42,NE1/4 3	2S	12E	60212	127
Legal-Tender amend #2	41	189	NE1/4NW1/4 2	2S	12E	60213	128
Libbie amended #2	34	186	SW1/4 2	2S	12E	60214	129
Libbie (No.1 amended	34	187	SW1/4 2	2S	12E	60215	130
Libbie No. 2 amended	34	188	SW1/4 2	2S	12E	60216	131
Dan 24	2002	891	NW1/4NE1/4 2	2S	12E	356203	132
Maggie	39	397	NW1/4 2	2S	12E	60218	133
Michigan amended	39	400	SW1/4 2	2S	12E	60219	134
New York amended #2	40	35	SE1/4 2	2S	12E	60220	135
Rube amended	34	189	SW1/4 2	2S	12E	60221	136
Ruby amended #2	34	190	NW1/4SW1/4 2	2S	12E	60222	137
Sallie	34	195	NW1/42,NE1/4 3	2S	12E	60223	138
Apache Leap	26	353	SW1/41,SE1/4 2	2S	12E	60224	139
Cobre Verde	39	213	NW1/4NE1/4 11	2S	12E	60225	140
Cobre Verde No.1 amended	1/AM/MI	252	NW1/4NE1/4 11	2S	12E	60226	141
Connecting Link amended 2	1/AM/MI	313	SW1/41,NW1/4NE1/4 12	2S	12E	60227	142
Connecting Link No. 1	amended 1/AM/MI	204	NW1/4NE1/4 11	2S	12E	60228	143
Connecting Link No. 2	amended 1/AM/MI	205	NE1/4 11,SE1/4 2	2S	12E	60229	144
Connecting Link No. 3	amended 1/AM/MI	206	NE1/4 11,SE1/4 2	2S	12E	60230	145
Connecting Link No. 4	amended 1/AM/MI	207	NE1/4 11,NW1/4 12,SE1/4 2	2S	12E	60231	146
Galaxy No. 1	2004	2354	SW1/41	2S	12E	359395	147
Dan 8	2002	875	SW1/4SE1/4 1,NE1/4 12	2S	12E	356187	148
Dan 9	2002	876	SE1/4SW1/4 1,NE1/4 12	2S	12E	356188	149
Dan 10	2002	877	SE1/4 1	2S	12E	356189	150
Dan 17	2002	884	SW1/4 1	2S	12E	356196	151
Dan 18	2002	885	SW1/4SE1/4 1	2S	12E	356197	152
Dacite No. 12	39	69	SE1/412	2S	12E	60238	153
Dacite No. 13	39	70	SW1/47	2S	13E	60239	154
Dan 19	2002	886	NW1/411	2S	12E	356198	155
Dan 2	2002	869	SE1/42	2S	12E	356181	156
San Juan	D	42	SE1/4SW1/42	2S	12E	60244	157
South Syndicate No. 1	40	256	SE1/41	2S	12E	60245	158
South Syndicate No. 2	40	259	SE1/41	2S	12E	60246	159
South Syndicate No. 3	40	260	SE1/41	2S	12E	60247	160
South Syndicate No. 4	40	261	SE1/41	2S	12E	60248	161
South Syndicate No. 5	40	262	SW1/46	2S	13E	60249	162
Sun #2	Dkt509	313	NW1/4NE1/432	1S	13E	60250	163
Sun #3	Dkt509	314	NE1/432	1S	13E	60251	164
Sun #4	Dkt509	315	NW1/4NE1/4SW1/4SE1/432	1S	13E	60252	165
Sun #5	Dkt509	316	NE1/42	1S	13E	60253	166
Sun #6	Dkt509	317	SW1/4SE1/432	1S	13E	60254	167
Sun #7	Dkt509	318	SE1/432	1S	13E	60255	168
Sun #8	Dkt509	319	SW1/4SE1/432	1S	13E	60256	169
Sun #9	Dkt509	320	SE1/432	1S	13E	60257	170
Sun #10	Dkt509	321	SW1/4SE1/432	1S	13E	60258	171
Sun #11	Dkt 509	322	SE1/432	1S	13E	60259	172
Sun #12	Dkt509	323	SW1/4SE1/432	1S	13E	60260	173
Sun #13	Dkt509	324	SE1/42	1S	13E	60261	174
Sun #14	Dkt509	325	NW1/46	2S	13E	60262	175
Sun #15	Dkt509	326	NW1/4NE1/46	2S	13E	60263	176
Sun #16	Dkt509	327	NW1/46	2S	13E	60264	177
Sun #17	Dkt509	328	NW1/4NE1/46	2S	13E	60265	178
Sun #18	Dkt509	329	NW1/46	2S	13E	60266	179
Sun #19	Dkt509	330	NW1/4NE1/46	2S	13E	60267	180
Sun #20	Dkt509	331	NW1/46	2S	13E	60268	181
Sun #21	Dkt509	332	NW1/4NE1/46	2S	13E	60269	182
Sun #22	Dkt509	333	NW1/4SW1/46	2S	13E	60270	183
Sun #23	Dkt509	334	NW1/4NE1/4SE1/4SW1/46	2S	13E	60271	184
Sun #24	Dkt509	335	SW1/46	2S	13E	60272	185
Sun #25	Dkt509	336	SW1/4SE1/46	2S	13E	60273	186
Sun #26	Dkt509	337	SW1/46	2S	13E	60274	187
Sun #27	Dkt509	338	SW1/4SE1/46	2S	13E	60275	188
Sun #28	Dkt509	339	SW1/4SE1/46	2S	13E	60276	189

RECEIVED  
B.L.M. AZ STATE OFFICE

2006 AUG 14 P 12: 22

PHOENIX, ARIZONA



Exhibit A

Name of Claim	Book of Records	Page	G&SRB&M Section	Township	Range	AMC	
Sun #29	Dkt509	340	SE1/46	2S	13E	60277	190
Sun #30	Dkt509	341	SE1/46	2S	13E	60278	191
Sun #31	Dkt509	342	SE1/46	2S	13E	60279	192
Sun #32	Dkt509	343	SE1/4NE1/46	2S	13E	60280	193
Sun #33	Dkt509	344	NE1/46	2S	13E	60281	194
Sun #34	Dkt509	345	NE1/46	2S	13E	60282	195
Sun #35	Dkt509	346	NE1/46	2S	13E	60283	196
Sun #36	Dkt509	347	NE1/46	2S	13E	60284	197
Sun #37	Dkt509	348	SE1/432.SW1/433	1S	13E	60285	198
Sun #38	Dkt509	349	SE1/42.SW1/433	1S	13E	60286	199
Sun #40	Dkt509	351	SW1/4SE1/433	1S	13E	60288	200
Sun #41	Dkt509	352	SW1/4SE1/433	1S	13E	60289	201
Sun #44	Dkt509	355	SE1/433	1S	13E	60290	202
Sun #45	Dkt509	356	SE1/433	1S	13E	60291	203
Sun #48	Dkt509	359	SE1/433,SW1/434	1S	13E	60292	204
Sun #49	Dkt509	360	SE1/433,SW1/434	1S	13E	60293	205
Sun #52	Dkt509	363	NW1/428	1S	13E	60294	206
Sun #53	Dkt509	364	NW1/428	1S	13E	60295	207
Sun #54	Dkt509	365	NW/4NE1/428	1S	13E	60296	208
Sun #55	Dkt509	366	NE1/428	1S	13E	60297	209
Sun #56	Dkt509	367	NE1/428	1S	13E	60298	210
Sun #57	Dkt509	368	NE1/428	1S	13E	60299	211
Sun #58	Dkt509	369	NE1/428,NW1/427	1S	13E	60300	212
Sun #59	Dkt509	370	NW1/427	1S	13E	60301	213
Sun #60	Dkt509	371	NW1/427	1S	13E	60302	214
Sun #61	Dkt509	372	NW1/427	1S	13E	60303	215
Sun #62A (new claim)	2001	899	SW1/428	1S	13E	355534	216
Sun #63A (new claim)	2001	901	SW1/428	1S	13E	355535	217
Sun #64A (new claim)	2001	903	SW&SE1/428	1S	13E	355536	218
Sun #62 amended	2001	898	SW1/4NW1/428	1S	13E	60304	219
Sun #63 amended	2001	900	SW1/4NW1/428	1S	13E	60305	220
Sun #64 Amended	2001	902	SE1/4SW1/4NW1/4NE1/428	1S	13E	60306	221
Sun #65 Amended	2001	904	SE1/4NE1/428	1S	13E	60307	222
Sun #66 Amended	2001	905	SE1/4NE1/428	1S	13E	60308	223
Sun #67 Amended	2001	906	SE1/4NE1/428	1S	13E	60309	224
Sun #68	Dkt509	379	SE1/4NE1/428,SW1/4NW1/427	1S	13E	60310	225
Sun #69	Dkt509	380	SW1/4NW1/427	1S	13E	60311	226
Sun #70	Dkt509	381	SW1/4NW1/427	1S	13E	60312	227
Sun #71	Dkt509	382	SW1/4NW1/427	1S	13E	60313	228
Sun #42A	Dkt736	743	SW1/4SE1/433	1S	13E	60314	229
Sun #46 A	Dkt736	744	SE1/433	1S	13E	60315	230
Sun #50A	Dkt736	745	SE1/433,SW1/434	1S	13E	60316	231
Dan 5	2002	872	NW1/4SW1/412,NEWSE1/411	2S	12E	356184	232
Annex	38	118	NW1/41,NE1/41	2S	12E	60362	233
Apes	38	117	NW1/412,NE1/411	2S	12E	60363	234
Broken Hill No. 1	38	157	SW1/4SE1/411	2S	12E	60364	235
CobreVerdeNo.2 amended	1/AM/MI	253	NW1/4NE1/411	2S	12E	60365	236
CobreVerdeNo.3	20	605	SE1/4SW1/4NW1/4NE1/411	2S	12E	60366	237
Copper Bell Amended	38	116	NW1/412	2S	12E	60367	238
Dan 11	2002	878	NE1/412	2S	12E	356190	239
Dan 12	2002	879	NE1/412	2S	12E	356191	240
Dan 13	2002	880	SE1/41,NE1/412	2S	12E	356192	241
Dan 14	2002	881	NE1/4SE1/412	2S	12E	356193	242
Dan 15	2002	882	NE1/4SE1/412	2S	12E	356194	243
Dan 16	2002	883	NE1/412	2S	12E	356195	244
Dan 20	2002	887	SW1/411	2S	12E	356196	245
Dan 21	2002	888	NW1/4SW1/411	2S	12E	356200	246
Dan 22	2002	889	NW1/4SW1/411	2S	12E	356201	247
Dan 23	2002	890	NW1/4SW1/411	2S	12E	356202	248
Dan 4	2002	871	SE1/4NE1/411	2S	12E	356183	249
Illinois amended	1/AM/MI	265	NE1/411	2S	12E	60389	250
Indiana	F	572	NE1/411	2S	12E	60390	251
Iowa	F	573	NE1/411	2S	12E	60391	252
Lead Hill	21	272	NE1/4SE1/411	2S	12E	60392	253

PHOENIX, ARIZONA  
 AUG 14 12:21 PM '02



RECEIVED  
B.L.M. AZ STATE OFFICE

2006 AUG 14 P 12: 22

PHOENIX, ARIZONA

Exhibit A

Name of Claim	Book of Records	Page	G&SRB&M Section	Township	Range	AMC	
Dan 3	2002	870	SW1/411	2S	12E	356182	254
South Syndicate No. 6	40	263	SE1/41,NE1/412	2S	12E	60394	255
South Syndicate No. 7	40	264	NW1/47	2S	13E	60395	256
South Syndicate No. 8	40	265	NW1/47	2S	13E	60396	257
South Syndicate No. 9	40	266	NW1/4NE1/47,SW1/46	2S	13E	60397	258
South Syndicate No. 10	40	267	NW1/4SW1/47	2S	13E	60398	259
South Syndicate No. 11	40	268	NW1/4NE1/4SE1/4SW1/47	2S	13E	60399	260
South Syndicate No. 12	40	269	NW1/4NE1/4SE1/47	2S	13E	60400	261
Touch Not No.2 amended	1/AM/MI	315	NE1/4SE1/412	2S	12E	60401	262
Extension No. 1A	968	22	SW1/47	2S	13E	60402	263
Extension No. 2	40	410	SW1/4SE1/47	2S	13E	60403	264
Extension No. 3	40	411	NE1/47	2S	13E	60404	265
Extension No. 4	40	409	SW1/4,7,NW1/418	2S	13E	60405	266
Extension No. 5	40	412	SW1/47,NW1/418	2S	13E	60406	267
Extension No. 6	40	413	SW1/47,NW1/4NE1/418	2S	13E	60407	268
Extension No. 7	40	414	SW1/4SE1/4NE1/418	2S	13E	60408	269
Extension No. 8	40	415	SW1/47,NE1/418	2S	13E	60409	270
Extension No. 31	610	71	SE1/47,NE1/418	2S	13E	60433	271
Extension No. 32	610	72	SE1/47	2S	13E	60434	272
Extension No. 33	610	73	SE1/4NE1/47	2S	13E	60435	273
Extension No. 34	610	74	SE1/4NE1/47	2S	13E	60436	274
Extension No. 35	610	75	NE1/47	2S	13E	60437	275
Extension No. 36	610	76	NE1/47	2S	13E	60438	276
Extension No. 37	610	77	NE1/47	2S	13E	60439	277
Extension No. 38	610	78	NE1/47	2S	13E	60440	278
Extension No. 39	610	79	NE1/47,SE1/46	2S	13E	60441	279
Extension No. 40	610	80	NE1/47,SE1/46	2S	13E	60442	280
Extension No. 41	610	81	NE1/47,SE1/46	2S	13E	60443	281
Gladiator No. 1	2004	2355	NW1/432	1S	13E	359396	282
Gladiator No. 2	2004	2356	NW1/4NE1/432	1S	13E	359397	283
Gladiator No. 3	2004	2357	NE1/432	1S	13E	359398	284
Gladiator No. 4	2004	2358	SW1/429,NW1/432	1S	13E	359399	285
Gladiator No. 5	2004	2359	SW1/4SE1/429,NW1/4NE1/432	1S	13E	359400	286
East No. 9A	2001	886	SW1/429,SE1/429	1S	13E	355529	287
Gladiator No. 6	2004	2360	SE1/429,NE1/432	1S	13E	359401	288
Gladiator No. 7	2004	2361	NE1/4,SE1/4,NW1/4&SW1/429	1S	13E	359402	289
Gladiator No. 8	2004	2362	NE1/4SE1/429	1S	13E	359403	290
Oak No. 45	Dkt566	177	NW1/429	1S	13E	60452	291
Broken Hill No. 2	38	155	SE1/4SW1/4NW1/411	2S	12E	60453	292
Resolution No. 1	Dkt 1712	231	SW1/4NW1/4NW1/4SW1/434	1S	13E	355456	293
Resolution No. 2	Dkt 1712	232	SW1/4NW1/4NW1/4SW1/434	1S	13E	355457	294
Resolution No. 3	Dkt 1712	233	SE1/4NW1/4NE1/4SW1/434	1S	13E	355458	295
Resolution No. 4	Dkt 1712	234	NE1/4SW1/4SE1/4NW1/434	1S	13E	355459	296
Resolution No. 5	Dkt 1712	235	SW1/4NW1/4NE1/4SW1/434	1S	13E	355460	297
Resolution No. 6	Dkt 1712	236	SW1/4NE1/4NW1/4SE1/434	1S	13E	355461	298
Resolution No. 7	Dkt 1712	237	SW1/4NE1/4NW1/4SE1/434	1S	13E	355462	299
Resolution No. 8	Dkt 1712	238	NE1/4 SE1/4,SE1/4NE1/434	1S	13E	355463	300
Resolution No. 9	Dkt 1712	239	NE1/4SE1/4SE1/4NE1/434	1S	13E	355464	301
Resolution No. 10	Dkt 1712	240	NE1/4SE1/4SE1/4SE1/434	1S	13E	355465	302
Resolution No. 11	Dkt 1712	241	NE1/4SE1/4SE1/4SE1/434	1S	13E	355466	303
Resolution No. 12	Dkt 1712	242	NW1/4SE1/4SW1/4SE1/434	1S	13E	355467	304
Resolution No. 13	Dkt 1712	243	NW1/4SE1/4SW1/4SE1/434	1S	13E	355468	305
Resolution No. 14	Dkt 1712	244	SE1/4SW1/4NE1/4SW1/434	1S	13E	355469	306
Resolution No. 15	Dkt 1712	245	NE1/4SW1/4SE1/4SW1/434	1S	13E	355470	307
Resolution No. 16	Dkt 1712	246	NE1/4SW1/4SE1/4SW1/434	1S	13E	355471	308
Resolution No. 17	Dkt 1712	247	NE1/4SW1/4SW1/4SW1/434	1S	13E	355472	309
Resolution No. 18	Dkt 1712	248	NE1/4SW1/4SW1/4SW1/434	1S	13E	355473	310
Resolution No. 19	Dkt 1715	533	S1/2SE1/4SE1/434	1S	13E	355474	311
Resolution No. 20	Dkt 1715	534	S1/2SW1/4SE1/434	1S	13E	355475	312
Resolution No. 21	Dkt 1715	535	S1/2SE1/4SW1/434	1S	13E	355476	313
Resolution No. 22	Dkt 1715	536	S1/2SW1/4SW1/434	1S	13E	355477	314
Eric #1	1997-029460	1	NE1/422 & NW1/423	1S	13E	347702	315
Eric #2	1997-029461	1	NE1/422	1S	13E	347703	316
Eric #3	1997-029462	1	NW1/422&NE1/422	1S	13E	347704	317

RECEIVED  
B.L.M. AZ STATE OFFICE

2006 AUG 14 P 12: 22

PHOENIX, ARIZONA



Exhibit A

Name of Claim	Book of Records	Page	G&SRB&M Section	Township	Range	AMC	
Eric #4	1997-029463	1	NW¼22	1S	13E	347705	318
Eric #5	1997-029464	1	NE¼21	1S	13E	347706	319
Eric #6	1997-029465	1	NW¼21 & NE¼21	1S	13E	347707	320
Eric #7	1997-029466	1	NW¼21	1S	13E	347708	321
Eric #8	1997-029467	1	NE¼20 & NW¼21	1S	13E	347709	322
Eric #9	1997-029468	1	NE¼20	1S	13E	347710	323
Eric #10	1997-029469	1	SE¼17	1S	13E	347711	324
Eric #11	1997-029470	1	SE¼17&SW¼16	1S	13E	347712	325
Eric #12	1997-029471	1	SW¼16	1S	13E	347713	326
Eric #13	1997-029472	1	SW¼16 & SE¼16	1S	13E	347714	327
Eric #14	1997-029473	1	SE¼16	1S	13E	347715	328
Eric #15	1997-0294 74	1	SW¼15	1S	13E	347716	329
Eric #16	1997-029475	1	SW¼15&S¼15	1S	13E	347717	330
Eric #17	1997-029476	1	SW¼15	1S	13E	347718	331
Eric #18	1997-029477	1	SE¼15&SW¼14	1S	13E	347719	332
Eric #19	1997-029478	1	SW¼14	1S	13E	347720	333
Eric #20	1997-029479	1	SW¼14	1S	13E	347721	334
Eric #21	1997-029480	1	SW¼14	1S	13E	347722	335
Eric #22	1997-029481	1	SW¼14	1S	13E	347723	336
Eric #23	1997-029482	1	SW¼14	1S	13E	347724	337
Eric #24	1997-029483	1	SW¼14&SE¼15	1S	13E	347725	338
Eric #25	1997-029484	1	SE¼15	1S	13E	347726	339
Eric #26	1997-029485	1	SE¼15	1S	13E	347727	340
Eric #27	1997-029486	1	SE¼15	1S	13E	347728	341
Eric #28	1997-029487	1	SE¼15&SW¼15	1S	13E	347729	342
Eric #29	1997-029488	1	SW¼15	1S	13E	347730	343
Eric #30	1997-029489	1	SW¼15	1S	13E	347731	344
Eric #31	1997-029490	1	SW¼15	1S	13E	347732	345
Eric #32	1997-029491	1	SW¼15	1S	13E	347733	346
Eric #33	1997-029492	1	SW¼16	1S	13E	347734	347
Eric #34	1997-029493	1	SE¼16	1S	13E	347735	348
Eric #35	1997-029494	1	SW¼16 & SE¼16	1S	13E	347736	349
Eric #36	1997-029495	1	SW¼16	1S	13E	347737	350
Eric #37	1997-029496	1	SE¼17 & SW¼16	1S	13E	347738	351
Eric #38	1997-029497	1	SE¼17	1S	13E	347739	352
Eric #39	1997-029498	1	SE¼17	1S	13E	347740	353
Eric #40	1997-029499	1	SE¼17 & SW¼16	1S	13E	347741	354
Eric #41	1997-029500	1	SW¼16	1S	13E	347742	355
Eric #42	1997-029501	1	SW¼16&SE¼16	1S	13E	347743	356
Eric #43	1997-029502	1	SE¼16	1S	13E	347744	357
Eric #44	1997-029503	1	NE¼16&SE¼16	1S	13E	347745	358
Eric #45	1997-029504	1	SW¼16&SE¼16	1S	13E	347746	359
Eric #46	1997-029505	1	SW¼16	1S	13E	347747	360
Eric #47	1997-029506	1	SE¼17&SW¼16	1S	13E	347748	361
Eric #48	1997-029507	1	SE¼17	1S	13E	347749	362
Eric #49	1997-029508	1	NE¼17&SE¼17	1S	13E	347750	363
Eric #50	1997-029509	1	NE¼17,SE¼17,NW¼16,SW¼16	1S	13E	347751	364
Eric #51	1997-029510	1	NW¼16 & SW¼16	1S	13E	347752	365
Eric #52	1997-029511	1	NE¼16,NW¼16,SE¼16,SW¼16	1S	13E	347753	366
Eric #53	1997-029512	1	NW¼16&NE¼16	1S	13E	347754	367
Eric #54	1997-029513	1	NW¼16	1S	13E	347755	368
Eric #55	1997-029514	1	NE¼17&NW¼16	1S	13E	347756	369
Eric #56	1997-029515	1	NE¼17	1S	13E	347757	370
Eric #57	1997-029516	1	NE¼16&SE¼16	1S	13E	347758	371
Eric #58	1997-029517	1	NE¼16&SE¼16	1S	13E	347759	372
Eric #59	1997-029518	1	NW¼15&SW¼15	1S	13E	347760	373
Eric #60	1997-029519	1	SW¼15&NW¼15	1S	13E	347761	374
Eric #61	1997-029520	1	NW¼15&SW¼15	1S	13E	347762	375
Eric #62	1997-029521	1	NW¼15&SW¼15	1S	13E	347763	376
Eric #63	1997-029522	1	NW¼15,SW¼15,SE¼15,NE¼15	1S	13E	347764	377
Eric #64	1997-029523	1	NE¼15&SE¼15	1S	13E	347765	378
Eric #65	1997-029524	1	NE¼15&SE¼15	1S	13E	347766	379
Eric #66	1997-029525	1	NE¼15&SE¼15	1S	13E	347767	380
Eric #67	1997-029526	1	NE¼15,SE¼15,NW¼14,SW¼14	1S	13E	347768	381

*Should read  
347712*

RECEIVED  
B.L.M. AZ STATE OFFICE

2006 AUG 14 P 12: 22

PHOENIX, ARIZONA



Exhibit A

Name of Claim	Book of Records	Page	G&SRB&M Section	Township	Range	AMC	
Eric #68	1997-029527	1	SW¼14 & NW¼14	1S	13E	347769	382
Eric #69	1997-029528	1	SW¼14&NW¼14	1S	13E	347770	383
Eric #70	1997-029529	1	SW1/4&NW¼14	1S	13E	347771	384
Eric #71	1997-029530	1	SW¼14&NW¼14	1S	13E	347772	385
Eric #72	1997-029531	1	SW¼14 & NW¼14	1S	13E	347773	386
Eric #73	1997-029532	1	NE¼14	1S	13E	347774	387
Eric #74	1997-029533	1	NE¼14	1S	13E	347775	388
Eric #75	1997-029534	1	NW¼14&NE¼14	1S	13E	347776	389
Eric #76	1997-029535	1	NW¼14	1S	13E	347777	390
Eric #77	1997-029536	1	NW¼14	1S	13E	347778	391
Eric #78	1997-029537	1	NW¼14	1S	13E	347779	392
Eric #79	1997-029538	1	NW¼14	1S	13E	347780	393
Eric #80	1997-029539	1	NE¼15&NW¼14	1S	13E	347781	394
Eric #81	1997-029540	1	NE¼15	1S	13E	347782	395
Eric #82	1997-029541	1	NE¼15	1S	13E	347783	396
Eric #83	1997-029542	1	NE¼15	1S	13E	347784	397
Eric #84	1997-029543	1	NW¼15&NE¼15	1S	13E	347785	398
Eric #85	1997-029544	1	NW¼15	1S	13E	347786	399
Eric #86	1997-029545	1	NW¼15	1S	13E	347787	400
Eric #87	1997-029546	1	NW¼15	1S	13E	347788	401
Eric #88	1997-029547	1	NW¼15	1S	13E	347789	402
Eric #89	1997-029548	1	NE¼16	1S	13E	347790	403
Eric #90	1997-029549	1	NE¼16	1S	13E	347791	404
Eric #91	1997-029550	1	NE¼16	1S	13E	347792	405
Eric #92	1997-029551	1	NW¼16 & NE¼16	1S	13E	347793	406
Eric #93	1997-029552	1	NW¼16	1S	13E	347794	407
Eric #94	1997-029553	1	NE¼17&NW¼16	1S	13E	347795	408
Eric #95	1997-029554	1	NE¼17	1S	13E	347796	409
Eric #97	1997-029555	1	NE¼17	1S	13E	347797	410
Eric #98	1997-029556	1	NE¼17	1S	13E	347798	411
Eric #99	1997-029557	1	NE¼17&NW¼16	1S	13E	347799	412
Eric #100	1997-029558	1	NW¼16	1S	13E	347800	413
Eric #101	1997-029559	1	NW¼16&NE¼16	1S	13E	347801	414
Eric #102	1997-029560	1	NW¼16,NE¼16,SW¼9,SE¼9	1S	13E	347802	415
Eric #103	1997-029561	1	NW¼16 & SW¼9	1S	13E	347803	416
Eric #104	1997-029562	1	SE¼8,NE¼17,SW¼9, NW¼16	1S	13E	347804	417
Eric #105	1997-029563	1	SE¼8&NE¼17	1S	13E	347805	418
Eric #106	1997-029564	1	SE¼8	1S	13E	347806	419
Eric #107	1997-029565	1	SE¼8 & SW¼9	1S	13E	347807	420
Eric #108	1997-029566	1	SW¼9	1S	13E	347808	421
Eric #109	1997-029567	1	SW¼9 & SE¼9	1S	13E	347809	422
Eric #110	1997-029568	1	SW¼9 & SE¼9	1S	13E	347810	423
Eric #111	1997-029569	1	SW¼9	1S	13E	347811	424
Eric #112	1997-029570	1	SE¼8 & SW¼9	1S	13E	347812	425
Eric #113	1997-029571	1	SE¼8	1S	13E	347813	426
Eric #114	1997-029572	1	SW¼8,SE¼8,NW¼17,NE¼17	1S	13E	347814	427
Eric #115	1997-029573	1	NE¼8,SE¼8,NW¼8,SW¼8	1S	13E	347815	428
Eric #116	1997-029574	1	SE¼8	1S	13E	347816	429
Eric #117	1997-029575	1	SE¼8 " SW¼9	1S	13E	347817	430
Eric #118	1997-029576	1	SW¼9	1S	13E	347818	431
Eric #119	1997-029577	1	SW¼9 & SE¼9	1S	13E	347819	432
Eric #120	1997-029578	1	SW¼9 & SE¼9	1S	13E	347820	433
Eric #121	1997-029579	1	SW¼9	1S	13E	347821	434
Eric #122	1997-029580	1	SE¼8 & SW¼9	1S	13E	347822	435
Eric #123	1997-029581	1	SE¼8	1S	13E	347823	436
Eric #124	1997-029582	1	NE¼8 & SE¼8	1S	13E	347824	437
Eric #125	1997-029583	1	NE¼8,SE¼8,NW¼9,SW¼9	1S	13E	347825	438
Eric #126	1997-029584	1	NW¼9 & SW¼9	1S	13E	347826	439
Eric #127	1997-029585	1	NE¼9,SE¼9,SW¼9,NW¼9	1S	13E	347827	440
Eric #128	1997-029586	1	NW¼9&NE¼9	1S	13E	347828	441
Eric #129	1997-029587	1	NW¼9	1S	13E	347829	442
Eric #130	1997-029588	1	NE¼8 & NW¼9	1S	13E	347830	443
Eric #131	1997-029589	1	NE¼8 & NW¼9	1S	13E	347831	444
Eric #132	1997-029590	1	NW¼9	1S	13E	347832	445



RECEIVED  
B.L.M. AZ STATE OFFICE

2006 AUG 14 P 12: 22

PHOENIX, ARIZONA



Exhibit A

Name of Claim	Book of Records	Page	G&SRB&M Section	Township	Range	AMC	
Eric #133	1997-029591	1	NW¼9&NE¼9	1S	13E	347833	446
Eric #135	1997-029592	1	SW¼12	1S	13E	347834	447
Eric #136	1997-029593	1	SE ¼11&SW¼12	1S	13E	347835	448
Eric #137	1997-029594	1	SE¼11	1S	13E	347836	449
Eric #138	1997-029595	1	NE¼14&SE¼11	1S	13E	347837	450
Eric #139	1997-029596	1	NE¼14 & SE¼11	1S	13E	347838	451
Eric #140	1997-029597	1	NW¼14,NE¼14,SW¼11,SE¼11	1S	13E	347839	452
Eric #141	1997-029598	1	NW¼14&SW¼11	1S	13E	347840	453
Eric #142	1997-029599	1	NW¼14&SW¼11	1S	13E	347841	454
Eric #143	1997-029600	1	NW¼14&SW¼11	1S	13E	347842	455
Eric #144	1997-029601	1	NW¼14&SW¼11	1S	13E	347843	456
Eric #145	1997-029602	1	NE¼15, NW¼14,SE¼10,SW¼11	1S	13E	347844	457
Eric #146	1997-029603	1	NE¼15&SE¼10	1S	13E	347845	458
Eric #147	1997-029604	1	NE¼15 & SE¼10	1S	13E	347846	459
Eric #148	1997-029605	1	NW¼15 & SE¼10	1S	13E	347847	460
Eric #149	1997-029606	1	NW¼15,NE¼15, SW¼10,SE¼10	1S	13E	347848	461
Eric #150	1997-029607	1	NW¼15&SW¼10	1S	13E	347849	462
Eric #151	1997-029608	1	NW¼15&SW¼10	1S	13E	347850	463
Eric #152	1997-029609	1	NW¼15&SW¼10	1S	13E	347851	464
Eric #153	1997-029610	1	NW¼15&SW¼10	1S	13E	347852	465
Eric #154	1997-029611	1	NE¼16&SE¼9	1S	13E	347853	466
Eric #155	1997-029612	1	NE¼16 & SE¼9	1S	13E	347854	467
Eric #156	1997-029613	1	NE¼16 & SE¼9	1S	13E	347855	468
Eric #157 amended	1998-000721	1	NE¼9	1S	13E	347856	469
Eric #158 amended	1998-000721	2	NE¼9	1S	13E	347857	470
Eric #159 amended	1998-000721	3	NE¼9	1S	13E	347858	471
Eric #160	1997-029617	1	NW¼10	1S	13E	347859	472
Eric #161	1997-029618	1	NW¼10	1S	13E	347860	473
Eric #162	1997-029619	1	NW¼10	1S	13E	347861	474
Eric #163	1997-029620	1	NW¼10	1S	13E	347862	475
Eric #164	1997-029621	1	NW¼10 & sw¼10	1S	13E	347863	476
Eric #165	1997-029622	1	NE¼10 & SE¼10	1S	13E	347864	477
Eric #166	1997-029623	1	NE¼10 & SE¼10	1S	13E	347865	478
Eric #167	1997-029624	1	NE¼10&SE¼10	1S	13E	347866	479
Eric #168 amended	1198-000721	4	NE 1/4 10,SE 1/4 10, NW 1/4 11,SW 14 11	1S	13E	347867	480
Eric #169	1997-029626	1	NE¼11&SW¼11	1S	13E	347868	481
Eric #170	1997-029627	1	NW¼11&SW¼11	1S	13E	347869	482
Eric #171	1997-029628	1	NW¼11&SW¼11	1S	13E	347870	483
Eric #172	1997-029629	1	NW¼11&SW¼11	1S	13E	347871	484
Eric #173	1997-029630	1	NW¼11 & SW¼11 & NE¼11 & SE¼11	1S	13E	347872	485
Eric #174	1997-029631	1	NE¼11&SE¼11	1S	13E	347873	486
Eric #175	1997-029632	1	NE¼11 & SE¼11	1S	13E	347874	487
Eric #176	1997-029633	1	NE¼11&SE¼11	1S	13E	347875	488
Eric #177	1997-029634	1	NE¼11 & SE¼11 & NW¼12 & SW¼12	1S	13E	347876	489
Eric #178	1997-029635	1	NE¼11	1S	13E	347877	490
Eric #179	1997-029636	1	NE¼11	1S	13E	347878	491
Eric #180	1997-029637	1	NE¼11	1S	13E	347879	492
Eric #181	1997-029638	1	NW¼11&NE¼11	1S	13E	347880	493
Eric #182	1997-029639	1	NW¼11	1S	13E	347881	494
Eric #183	1997-029640	1	NW¼11	1S	13E	347882	495
Eric #184	1997-029641	1	NW¼11	1S	13E	347883	496
Eric #185	1997-029642	1	NW¼11	1S	13E	347884	497
Eric #186	1997-029643	1	NE¼10&NW¼11	1S	13E	347885	498
Eric #187	1997-029644	1	NE¼10	1S	13E	347886	499
Eric #188	1997-029645	1	NE¼10	1S	13E	347887	500
Eric #189	1997-029646	1	NE¼10	1S	13E	347888	501
Eric #190	1997-029647	1	NW¼10	1S	13E	347889	502
Eric #191	1997-029648	1	NW¼10	1S	13E	347890	503
Eric #192	1997-029649	1	Nw¼10	1S	13E	347891	504
Eric #193	1997-029650	1	NW¼10	1S	13E	347892	505
Eric #194	1997-029651	1	NW¼10	1S	13E	347893	506
Eric #195	1997-029652	1	NE¼9	1S	13E	347894	507
Eric #196	1997-029653	1	NE¼9	1S	13E	347895	508
Eric #197	1997-029654	1	NE¼9	1S	13E	347896	509

COUNTY OF ARIZONA  
 DEPARTMENT OF REVENUE  
 TAX DIVISION  
 1710 N. CENTRAL AVENUE  
 PHOENIX, ARIZONA 85004

RECEIVED  
B.L.M. AZ STATE OFFICE

2006 AUG 14 P 12: 22

PHOENIX, ARIZONA



Exhibit A

Name of Claim	Book of Records	Page	G&SRB&M Section	Township	Range	AMC	
Eric #198	1997-029655	1	SE¼4 & NE¼9	1S	13E	347897	510
Eric #199	1997-029656	1	SE¼4 & NE¼9	1S	13E	347898	511
Eric #200	1997-029657	1	SE¼4 & NE¼9	1S	13E	347899	512
Eric #201	1997-029658	1	NW¼10&SW¼3	1S	13E	347900	513
Eric #202	1997-029659	1	NW¼10 & SW¼3	1S	13E	347901	514
Eric #203	1997-029660	1	NW¼10 & SW¼3	1S	13E	347902	515
Eric #204	1997-029661	1	NW¼10 & SW¼3	1S	13E	347903	516
Eric #205	1997-029662	1	NW¼10,NE¼10,SW¼3,SE¼3	1S	13E	347904	517
Eric #206	1997-029663	1	SE¼8&NE¼10	1S	13E	347905	518
Eric #207	1997-029664	1	SE¼3 & NE¼10	1S	13E	347906	519
Eric #208	1997-029665	1	SE¼3& NE¼10	1S	13E	347907	520
Eric #209	1997-029666	1	SE¼3,SW¼2,NE¼10,NW¼11	1S	13E	347908	521
Eric #210	1997-029667	1	SW¼2&NW¼11	1S	13E	348024	522
Eric #211	1997-029668	1	SW¼2&NW¼11	1S	13E	348025	523
Eric #212	1997-029669	1	NW¼11&SW¼2	1S	13E	348026	524
Eric #213	1997-029670	1	SW¼2&NW¼11	1S	13E	348027	525
Eric #214 amended	1998-721	5	SW¼2,SE¼2,NW¼11,NE¼1 1	1S	13E	348028	526
Eric #215	1997-029672	1	NE¼11 & SE¼2	1S	13E	348029	527
Eric #216	1997-029673	1	SE¼2 & NE¼11	1S	13E	348030	528
Eric #217	1997-029674	1	SE¼2	1S	13E	348031	529
Eric #218 amended	1998-000721	6	SW¼2 & SE¼2	1S	13E	348032	530
Eric #219	1997-029676	1	SW¼2	1S	13E	348033	531
Eric #220	1997-029677	1	SW¼2	1S	13E	348034	532
Eric #221	1997-029678	1	SW¼2	1S	13E	348035	533
Eric #222	1997-029679	1	SW¼2	1S	13E	348036	534
Eric #223	1997-029680	1	SE¼3 & SW¼2	1S	13E	348037	535
Eric #224 amended	1998-000721	7	NE¼10 & SE¼3	1S	13E	348038	536
Eric #225	1997-029682	1	SE¼3	1S	13E	348039	537
Eric #226	1997-029683	1	SE¼3	1S	13E	348040	538
Eric #227	1997-029684	1	SW¼3 & SE¼3	1S	13E	348041	539
Eric #228 amended	1998-000721	8	NW¼10 & SW¼3	1S	13E	348042	540
Eric #229 amended	1998-000721	9	NW¼10&SW¼3	1S	13E	348043	541
Eric #230	1997-029687	1	SE¼3 & NE¼3	1S	13E	348044	542
Eric #231	1997-029688	1	SE¼3&NE¼3	1S	13E	348045	543
Eric #232	1997-029689	1	SE¼3,NE¼3,SW¼2,NW¼2	1S	13E	348046	544
Eric #233	1997-029690	1	SW¼2&NW¼2	1S	13E	348047	545
Eric #234	1997-029691	1	SW¼2&NW¼2	1S	13E	348048	546
Eric #235	1997-029692	1	SW¼2 & NW¼2	1S	13E	348049	547
Eric #236 amended	1998-000721	10	NW 1/4 2, SW 1/4 2	1S	13E	348050	548
Eric #237	1997-029694	1	NE¼2 & SE¼2	1S	13E	348051	549
Eric #238	1997-029695	1	NE¼2	1S	13E	348052	550
Eric #239	1997-029696	1	NE¼2	1S	13E	348053	551
Eric #240	1997-029697	1	NW¼2	1S	13E	348054	552
Eric #241	1997-029698	1	SE¼4&NE¼9	1S	13E	348055	553
Eric #242	1997-029699	1	SE¼2	1S	13E	348056	554
Eric #243	1997-029700	1	NW¼28	1S	13E	348057	555
Eric #244	1997-029701	1	NW¼28 & NE¼28	1S	13E	348058	556
Eric #245	1997-029702	1	NE¼28	1S	13E	348059	557
Eric #246	1997-029703	1	NE¼28&NW¼27	1S	13E	348060	558
Eric #247	1997-029704	1	NW¼28	1S	13E	348061	559
Eric #248	1997-029705	1	NE¼2	1S	13E	348062	560
Eric #249	1997-029706	1	NE¼2	1S	13E	348063	561
Eric #250	1997-029707	1	NE¼20 & NW¼20	1S	13E	348064	562
Eric #251	1997-029708	1	NE¼20, NW¼20,SW¼20,SE¼20	1S	13E	348065	563
Eric #252	1997-029709	1	SW¼20 & NW¼20	1S	13E	348066	564
Eric #253	1997-029710	1	NW¼20	1S	13E	348067	565
Eric #254	1997-029711	1	N-W¼20	1S	13E	348068	566
Eric #255	1997-029712	1	NW¼20 & SW¼20	1S	13E	348069	567
Eric #256	1997-029713	1	NW¼20 & SW¼20	1S	13E	348070	568
Eric #257	1997-029714	1	NW¼20	1S	13E	348071	569
Eric #258	1997-029715	1	NW¼20	1S	13E	348072	570
Eric #259	1997-029716	1	NW¼20 & SW¼20	1S	13E	348073	571
Eric #260	1997-029717	1	NE¼19,SE¼19,NW¼20,SW¼20	1S	13E	348074	572
Eric #261	1997-029718	1	NE¼19 & NW¼20	1S	13E	348075	573

RECEIVED  
B.L.M. AZ STATE OFFICE

2006 AUG 14 P 12: 22

PHOENIX, ARIZONA



Exhibit A

Name of Claim	Book of Records	Page	G&SRB&M Section	Township	Range	AMC	
Eric #262	1997-029719	1	NW¼19&NE¼19	1S	13E	348076	574
Eric #263	1997-029720	1	NE¼19,SE¼19,NW¼19,SW¼19	1S	13E	348077	575
Eric #264	1997-029721	1	SW¼19 & SE¼19	1S	13E	348078	576
Eric #265	1997-029722	1	SE¼19 & SW¼20	1S	13E	348079	577
Eric #266	1997-029723	1	SW¼20	1S	13E	348080	578
Eric #267	1997-029724	1	SW¼20	1S	13E	348081	579
Eric #268	1997-029725	1	SW¼20	1S	13E	348082	580
Eric #269	1997-029726	1	SW¼20	1S	13E	348083	581
Eric #270	1997-029727	1	SE¼20 & SW¼20	1S	13E	348084	582
Eric #271	1997-029728	1	SE¼20,SW¼20,NW¼29,NE¼29	1S	13E	348085	583
Eric #272	1997-029729	1	SW¼20&NW¼29	1S	13E	348086	584
Eric #273 amended	1998-000721	11	SE¼19&NE¼30	1S	13E	348087	585
Eric #274	1997-029731	1	NE¼20,NW¼20,SW¼17,SE¼17	1S	13E	348088	586
Eric #275	1997-029732	1	NW¼20 & SW¼17	1S	13E	348089	587
Eric #276	1997-029733	1	NW¼20 & SW¼17	1S	13E	348090	588
Eric #277	1997-029734	1	NW¼20 & SW¼17	1S	13E	348091	589
Eric #278	1997-029735	1	NW¼20 & SW¼17	1S	13E	348092	590
Eric #280	1997-029736	1	SE¼13 & NE¼24	1S	13E	348093	591
Eric #281	1997-029737	1	SW¼18&NW¼19	1S	14E	348094	592
Eric #282	1997-029738	1	SW¼18&NW¼19	1S	14E	348095	593
Eric #283	1997-029739	1	SW¼18&NW¼19	1S	14E	348096	594
Eric #284	1997-029740	1	SW¼18&NW¼19	1S	14E	348097	595
Eric #285	1997-029741	1	SW¼18,SE¼15,NW¼19,NE¼19	1S	14E	348098	596
Eric #286	1997-029742	1	SE¼18	1S	14E	348099	597
Eric #287	1997-029743	1	NE¼24	1S	13E	348100	598
Eric #288	1997-029744	1	NE¼24	1S	13E	348101	599
Eric #289	1997-029745	1	NE¼24	1S	13E	348102	600
Eric #290	1997-029746	1	NE¼24	1S	13E	348103	601
Eric #291	1997-029747	1	NE¼24 & NW¼24	1S	13E	348104	602
Eric #292	1997-029748	1	NW¼24	1S	13E	348105	603
Eric #293	1997-029749	1	NW¼24	1S	13E	348106	604
Eric #294	1997-029750	1	NW¼24	1S	13E	348107	605
Eric #295	1997-029751	1	NW¼24	1S	13E	348108	606
Eric #296	1997-029732	1	NE¼19	1S	14E	348109	607
Eric #297	1997-029753	1	NE¼19&S¼19	1S	14E	348110	608
Eric #298	1997-029754	1	NE¼19	1S	14E	348111	609
Eric #299	1997-029755	1	NE¼19 & SE¼19	1S	14E	348112	610
Eric #300	1997-029756	1	NE¼19	1S	14E	348113	611
Eric #301	1997-029757	1	NE¼19 & SE¼19	1S	14E	348114	612
Eric #302	1997-029758	1	NW¼19&NE¼19	1S	14E	348115	613
Eric #303	1997-029759	1	NW¼19 & NE¼19 & SW¼19 & SE¼19	1S	14E	348116	614
Eric #304	1997-029760	1	NW¼19	1S	14E	348117	615
Eric #305	1997-029761	1	NW¼19&SW¼19	1S	14E	348118	616
Eric #306	1997-029762	1	NW¼19	1S	14E	348119	617
Eric #307	1997-029763	1	NW¼19 & SW¼19	1S	14E	348120	618
Eric #308	1997-029764	1	NW¼19	1S	14E	348121	619
Eric #309	1997-029765	1	NW¼19&SW¼19	1S	14E	348122	620
Eric #310	1997-029766	1	NW¼19	1S	14E	348123	621
Eric #311	1997-029767	1	SE¼19	1S	14E	348124	622
Eric #312	1997-029768	1	SE¼19	1S	14E	348125	623
Eric #313	1997-029769	1	SE¼19	1S	14E	348126	624
Eric #314	1997-029770	1	SE¼19 & SW¼19	1S	14E	348127	625
Eric #315	1997-029771	1	SW¼19	1S	14E	348128	626
Eric #316	1997-029772	1	NE¼23 & NW¼24	1S	13E	348129	627
Eric #317	1997-029773	1	NE¼23 & SE¼23 & NW¼24 & SW¼24	1S	13E	348130	628
Eric #318	1997-029774	1	SE¼23&SW¼24	1S	13E	348131	629
Eric #319	1997-029775	1	NE¼23 & SE¼23 & NW¼24 & SW¼24	1S	13E	348132	630
Eric #320	1997-029776	1	SE¼23 & SW¼24	1S	13E	348133	631
Eric #321	1997-029777	1	NW¼24 & SW¼24	1S	13E	348134	632
Eric #322	1997-029778	1	SW¼24	1S	13E	348135	633
Eric #323	1997-029779	1	NW¼24&SW¼24	1S	13E	348136	634
Eric #324	1997-029780	1	SW¼24	1S	13E	348137	635
Eric #325	1997-029781	1	NW¼24&SW¼24	1S	13E	348138	636
Eric #326	1997-029782	1	SW¼24	1S	13E	348139	637

PHOENIX, ARIZONA  
 SUB 611 P 12: 21



RECEIVED  
B.L.M. AZ STATE OFFICE

2006 AUG 14 P 12: 22

PHOENIX, ARIZONA

Exhibit A

Name of Claim	Book of Records	Page	G&SRB&M Section	Township	Range	AMC	
Eric #327	1997-029783	1	NW¼24 & NE¼24 & SW¼24 & SE¼24	1S	13E	348140	638
Eric #328	1997-029784	1	SW¼24&SE¼24	1S	13E	348141	639
Eric #329	1997-029785	1	NE¼26	1S	13E	348142	640
Eric #330	1997-029786	1	NE¼26	1S	13E	348143	641
Eric #331	1997-029787	1	SE¼23 & NE¼26 & SW¼24 & NW¼25	1S	13E	348144	642
Eric #332	1997-029788	1	NE¼26 & NW¼25	1S	13E	348145	643
Eric #333	1997-029789	1	SW¼24 & NW¼25	1S	13E	348146	644
Eric #334	1997-029790	1	NE¼26 & NW¼25	1S	13E	348147	645
Eric #335	1997-029791	1	SW¼24&NW¼25	1S	13E	348148	646
Eric #336	1997-029792	1	NW¼25	1S	13E	348149	647
Eric #337	1997-029793	1	SW¼24&NW¼25	1S	13E	348150	648
Eric #338	1997-029794	1	NW¼25	1S	13E	348151	649
Eric #339	1997-029795	1	SW¼24 & NW¼25	1S	13E	348152	650
Eric #340	1997-029796	1	NW¼25	1S	13E	348153	651
Eric #341	1997-029797	1	SW¼24 & SE¼24 & NW¼25 & NE¼25	1S	13E	348154	652
Eric #342	1997-029798	1	NW¼25&NE¼25	1S	13E	348155	653
Eric #343	1997-029799	1	SE¼26	1S	13E	348156	654
Eric #344	1997-029800	1	NE¼26 & SE¼26	1S	13E	348157	655
Eric #345	1997-029801	1	SE¼26	1S	13E	348158	656
Eric #346	1997-029802	1	NE¼26 & SE¼26	1S	13E	348159	657
Eric #347	1997-029803	1	SE¼26 & SW¼25	1S	13E	348160	658
Eric #348	1997-029804	1	NE¼26 & SE¼26 & NW¼25 & SW¼25	1S	13E	348161	659
Eric #349	1997-029805	1	NW¼25&SW¼25	1S	13E	348162	660
Eric #350	1997-029806	1	NE¼35	1S	13E	348163	661
Eric #351	1997-029807	1	NE¼35	1S	13E	348164	662
Eric #352	1997-029808	1	NE¼35 & SE¼35	1S	13E	348165	663
Eric #353	1997-029809	1	NE¼35 & SE¼35	1S	13E	348166	664
Eric #354	1997-029810	1	SE¼35	1S	13E	348167	665
Eric #355	1997-029811	1	NE¼35 & SE¼35	1S	13E	348168	666
Eric #356	1997-029812	1	NE¼35&SE¼35&SW¼35&SE¼35	1S	13E	348169	667
Eric #357	1997-029813	1	NW¼35 & SW¼35	1S	13E	348170	668
Eric #358	1997-029814	1	SW¼35&NW¼35	1S	13E	348171	669
Eric #359	1997-029815	1	NW¼35 & SW¼35	1S	13E	348172	670
Eric #360	1997-029816	1	NW¼35 & SW¼35	1S	13E	348173	671
Eric #361	1997-029817	1	SW¼35	1S	13E	348174	672
Eric #362	1997-029818	1	SW¼35	1S	13E	348175	673
Eric #363	1997-029819	1	SW¼35	1S	13E	348176	674
Legal Tender 1 amended	2003	12154	North West 1/4 Section 1	2S	12E	356884	675
Legal Tender 2 amended	2003	12155	North West 1/4 Section 1	2S	12E	356885	676
Legal Tender 3 amended	2003	12156	South West 1/4 Section 1	2S	12E	356886	677
Legal Tender 4 amended	2003	12157	South West 1/4 Section 1	2S	12E	356887	678
Legal Tender 5 amended	2003	12158	North West 1/4 Section 1	2S	12E	356888	679
Legal Tender 6 amended	2003	12159	North West 1/4 Section 1	2S	12E	356889	680
Legal Tender 7 amended	2003	12160	North West 1/4 Section 1	2S	12E	356890	681
Legal Tender 8 amended	2003	12161	North West 1/4 Section 1	2S	12E	356891	682
Legal Tender 9 amended	2003	12162	South East 1/4 Section 1	2S	12E	356892	683
Legal Tender 10 amended	2003	12163	South East 1/4 Section 1	2S	12E	356893	684
Legal Tender 11 amended	2003	12164	North East 1/4 Section 1	2S	12E	356894	685
Legal Tender 12 amended	2003	12165	North East 1/4 Section 1	2S	12E	356895	686
Legal Tender 13 amended	2003	12066	South West 1/4 Section 6	2S	13E	356865	687
Legal Tender 14 amended	2003	12167	South West 1/4 Section 6	2S	13E	356866	688
Legal Tender 15 amended	2003	12168	South West 1/4 Section 6	2S	13E	356867	689
Legal Tender 16 amended	2003	12169	South East 1/4 Section 6	2S	13E	356896	690
Legal Tender 17 amended	2003	12170	North West 1/4 Section 6	2S	13E	356868	691
Legal Tender 18 amended	2003	12171	North West 1/4 Section 6	2S	13E	356869	692
Legal Tender 19 amended	2003	12172	South West 1/4 Section 32	1S	13E	356897	693
Legal Tender 20 amended	2003	12173	South East 1/4 Section 32	1S	13E	356870	694
Legal Tender 21 amended	2003	12174	South East 1/4 Section 33	1S	13E	356871	695
Legal Tender 22 amended	2003	12175	South East 1/4 Section 32	1S	13E	356872	696
Legal Tender 23	2002	69016	North West 1/4 Section 32	1S	13E	356933	697
Olga 1	2004	86442	NW 1/4 Section 28	1S	13E	362903	698
Olga 2	2004	86443	NW 1/4 Section 28	1S	13E	362904	699
Olga 3	2004	86444	NE 1/4 Section 29	1S	13E	362905	700
Olga 4	2004	86445	NE 1/4 Section 29	1S	13E	362906	701



RECEIVED  
B.L.M. AZ STATE OFFICE

2006 AUG 14 P 12: 22

PHOENIX, ARIZONA



Exhibit A

Name of Claim	Book of Records	Page	G&SRB&M Section	Township	Range	AMC	
Olga 5	2004	86446	SW 1/4 Section 27	1S	13E	362907	702
Olga 6	2004	86447	SW 1/4 Section 27	1S	13E	362908	703
Kay 1	1732	129-130	SW 1/4 SE 1/4 Section 21	1S	13E	312984	704
Kay 2	1732	131-132	SW 1/4 SE 1/4 Section 21	1S	13E	312985	705
Kay 3	1732	133-134	SW 1/4 SE 1/4 Section 21	1S	13E	312986	706
Kay 5	1732	137-138	NE 1/4 Section 34	1S	13E	312988	707
Kay 6	1732	139-140	NW 1/4 Section 22	1S	13E	312989	708
Kay 7	1732	141-142	NE 1/4 Section 34	1S	13E	312990	709
Kay 8	1732	143-144	NW 1/4 Section 22	1S	13E	312991	710
Kay 9	1732	145-146	NE 1/4 Section 34	1S	13E	312992	711
Kay 10	1762	147-148	NW 1/4 Section 22	1S	13E	312993	712
Kay 11	1732	149-150	NE 1/4 SE 1/4 Section 21	1S	13E	312994	713
Kay 12	1732	151-152	NW 1/4 SW 1/4 Section 22	1S	13E	312995	714
Kay 13	1732	153-154	SE 1/4 Section 34	1S	13E	312996	715
Kay 14	1732	155-156	SW 1/4 Section 22	1S	13E	312997	716
Kay 15A	2003	4012	SE 1/4 Section 34	1S	13E	357097	717
Kay 18	1732	163-164	NE 1/4 NW 1/4 Section 22	1S	13E	313001	718
Kay 19E	1732	165-166	NE 1/4 Section 22	1S	13E	313002	719
Kay 19W	1732	167-168	NE 1/4 Section 22	1S	13E	313003	720
Kay 20E	1732	169-170	NE 1/4 NW 1/4 Section 22	1S	13E	313004	721
Kay 20W	1732	171-172	NE 1/4 NW 1/4 Section 22	1S	13E	313005	722
Kay 21E	1732	173-174	NE 1/4 NW 1/4 Section 22	1S	13E	313006	723
Kay 21W	1732	175-176	NE 1/4 NW 1/4 Section 22	1S	13E	313007	724
Kay 22	1732	177-178	NE 1/4 NW 1/4 Section 22	1S	13E	313008	725
Kay 81	1732	179-180	NE 1/4 NW 1/4 Section 21	1S	13E	313009	726
Kay 82	1732	181-182	NW 1/4 Section 21	1S	13E	313010	727
Kay 83	1732	183-184	NE 1/4 NW 1/4 Section 21	1S	13E	313011	728
Kay 84	1732	185-186	NW 1/4 Section 21	1S	13E	313012	729
Kay 85	1732	187-188	NE 1/4 NW 1/4 Section 21	1S	13E	313013	730
Kay 86	1732	189-190	NW 1/4 Section 21	1S	13E	313014	731
Kay 87	1732	191-192	NE 1/4 NW 1/4 SW 1/4 SE 1/4 Sect 21	1S	13E	313015	732
Kay 88	1732	193-194	NW 1/4 SW 1/4 Section 21	1S	13E	313016	733
Kay 129	1732	195-196	NE 1/4 Section 20	1S	13E	313017	734
Kay 130	1732	197-198	NE 1/4 Section 20	1S	13E	313018	735
Kay 131	1732	199-200	NE 1/4 Section 20	1S	13E	313019	736
Kay 132	1732	201-202	NE 1/4 Section 20	1S	13E	313020	737
Kay 133	1732	203-204	NE 1/4 Section 20	1S	13E	313021	738
Kay 134	1732	205-206	NE 1/4 Section 20	1S	13E	313022	739
Kay 135	1732	207-208	NE 1/4 SE 1/4 Section 20	1S	13E	313023	740
Kay 136	1732	209-210	NE 1/4 SE 1/4 Section 20	1S	13E	313024	741
Kay 137	1732	211-212	SE 1/4 Section 20	1S	13E	313025	742
Kay 138	1732	213-214	SE 1/4 Section 20	1S	13E	313026	743
Kay 140A	2003	4013	SE 1/4 Section 20	1S	13E	357098	744
Kay 141	1732	215-216	SE 1/4 Section 20	1S	13E	313027	745
Kay 142	1732	217-218	SE 1/4 Section 20	1S	13E	313028	746
Kay 143	1732	219-220	SE 1/4 Section 20	1S	13E	313029	747
Kay 145	1732	221-222	SE 1/4 Section 20	1S	13E	313030	748
Kay 146	1732	223-224	SE 1/4 Section 20	1S	13E	313031	749
Kay 147	1732	225-226	SE 1/4 Section 20	1S	13E	313032	750
Kay 148	1732	227-228	SE 1/4 Section 20	1S	13E	313033	751
Kay 149	1732	229-230	SE 1/4 Section 20	1S	13E	313034	752
Kay 150	1732	231-232	SE 1/4 Section 20	1S	13E	313035	753
Kay 151	1753	767-768	NE 1/4 Section 29	1S	13E	315168	754
Kay 152	604	874	NW 1/4 Section 28	1S	13E	47117	755
LD No. 1 Amended	711	870	NE 1/4 Section 23	1S	13E	47272	756
LD No. 2 Amended	693	556	NE 1/4 SE 1/4 Section 23	1S	13E	47273	757
LD No. 3 Amended	688	870	SE 1/4 Section 23	1S	13E	47274	758
LD No. 4 Amended	693	558	NE 1/4 Section 26	1S	13E	47275	759
LD No. 5 Amended	693	559	NE 1/4 SE 1/4 Section 26	1S	13E	47276	760
LD No. 6 Amended	693	560	SE 1/4 Section 26	1S	13E	47277	761
LD No. 7 Amended	693	561	NE 1/4 Section 35	1S	13E	47278	762
LD No. 8 Amended	693	562	NE 1/4 Section 35	1S	13E	47279	763
LD No. 9 Amended	716	365	NE 1/4 Section 23	1S	13E	47280	764
Margaret 69	559	854	NE 1/4 NW 1/4 Section 22	1S	13E	45754	765

RECEIVED

RECEIVED  
B.L.M. AZ STATE OFFICE

2006 AUG 14 P 12: 22

PHOENIX, ARIZONA



Exhibit A

Name of Claim	Book of Records	Page	G&SRB&M Section	Township	Range	AMC	
Margaret 69 East	568	276	NE 1/4 NW1/4 Section 22	1S	13E	45755	766
Margaret 133	559	860	SW 1/4 section 14	1S	13E	45820	767
Margaret 135	559	862	SW 1/4 section 14	1S	13E	45823	768
Margaret 137	559	864	NW 1/4 Section 23	1S	13E	45826	769
Margaret 138 Amended	574	588	NE 1/4 Section 22	1S	13E	45827	770
Margaret 139	559	866	NW 1/4 Section 23	1S	13E	45828	771
Margaret 140 Amended	574	589	NE 1/4 Section 22	1S	13E	45829	772
Margaret 153	564	531	SW SE 1/4 Sction 14	1S	13E	45842	773
Margaret 154	564	532	SW SE 1/4 Ssection 14	1S	13E	45843	774
Margaret 155	564	533	NE 1/4 NW 1/4 Section 23	1S	13E	45844	775
Margaret 156	564	534	NE 1/4 NW 1/4 Section 23	1S	13E	45845	776
Margaret 157	559	874	NE 1/4 NW1/4 Section 22	1S	13E	45846	777
Margaret 159	559	876	NE 1/4 NW1/4 Section 22	1S	13E	45849	778
Margaret 161	559	878	NE 1/4 NW1/4 Section 22	1S	13E	45852	779
Margaret 162	559	879	NW 1/4 Section 22	1S	13E	45853	780
Margaret 162 West	568	282	NW 1/4 Section 22	1S	13E	45854	781
Margaret 163	559	880	SW 1/4 SE 1/4 Section 22	1S	13E	45855	782
Margaret 164 West	568	283	SW 1/4 Section 22	1S	13E	45857	783
Margaret 164 Amended	583	785	SW 1/4 Section 22	1S	13E	45856	784
Margaret 165	559	882	SW 1/4 SE 1/4 Section 22	1S	13E	45858	785
Margaret 166	559	883	SW 1/4 Section 22	1S	13E	45859	786
Margaret 166 West	568	284	NW 1/4 Section 22	1S	13E	45860	787
Margaret 217	559	884	NW 1/4 Section 23	1S	13E	45901	788
Margaret 218	559	885	NE 1/4 Section 22	1S	13E	45902	789
Margaret 219	559	886	NW 1/4 Section 23	1S	13E	45903	790
Margaret 220	559	887	NE 1/4 Section 22	1S	13E	45904	791
Margaret 221	559	888	NW 1/4 Section 23	1S	13E	45905	792
Margaret 222	559	889	NE 1/4 Section 22	1S	13E	45906	793
Margaret 223	559	890	SW 1/4 SE 1/4 Section 22	1S	13E	45907	794
Margaret 224	559	891	SE 1/4 Section 22	1S	13E	45908	795
Margaret 225 Amended	583	784	SW 1/4 Section 23	1S	13E	45909	796
Margaret 226 Amended	574	603	SE 1/4 Section 22	1S	13E	45910	797
Margaret 227	564	535	NE 1/4 NW 1/4 Section 23	1S	13E	45911	798
Margaret 228	564	536	NE 1/4 NW 1/4 Section 23	1S	13E	45912	799
Margaret 229	564	537	NE 1/4 NW 1/4 Section 23	1S	13E	45913	800
Margaret 230	564	538	SW 1/4 SE 1/4 Section 23	1S	13E	45914	801
Margaret 231	564	539	SW 1/4 SE 1/4 Section 23	1S	13E	45915	802
Margaret 233	559	894	SW 1/4 SE 1/4 Section 22	1S	13E	45916	803
Margaret 234	559	895	SW 1/4 Section 22	1S	13E	45917	804
Margaret 234 West	568	287	SW 1/4 Section 22	1S	13E	45918	805
Margaret 235	560	729	SW 1/4 SE 1/4 Section 22	1S	13E	45919	806
Margaret 236 Amended	574	604	SW 1/4 Section 22	1S	13E	45920	807
Margaret 237	560	731	SW 1/4 SE 1/4 Section 22	1S	13E	45921	808
Margaret 238	560	732	SW 1/4 Section 22	1S	13E	45922	809
Margaret 239	560	733	NE 1/4 NW 1/4 Section27	1S	13E	45923	810
Margaret 240	560	734	NW 1/4 Section 27	1S	13E	45924	811
Margaret 241	560	735	NE 1/4 NW 1/4 Section27	1S	13E	45925	812
Margaret 242 Amended	574	605	NW 1/4 Section 27	1S	13E	45926	813
Margaret 243	560	737	NE 1/4 NW 1/4 Section27	1S	13E	45927	814
Margaret 244 Amended	574	606	NW 1/4 Section 27	1S	13E	45928	815
Margaret 245	560	739	NE 1/4 NW 1/4 Section27	1S	13E	45929	816
Margaret 246	560	740	NW 1/4 Section 27	1S	13E	45930	817
Margaret 247	559	896	SW 1/4 Section 23	1S	13E	45931	818
Margaret 248 Amended	574	607	SE 1/4 Section 22	1S	13E	45932	819
Margaret 249	561	578	SW 1/4 Section 23	1S	13E	45933	820
Margaret 250	561	579	SE 1/4 Section 22	1S	13E	45934	821
Margaret 251	561	580	SW 1/4 Section 23	1S	13E	45935	822
Margaret 252	561	581	SE 1/4 Section 22	1S	13E	45936	823
Margaret 253	561	582	NW 1/4 Section 26	1S	13E	45937	824
Margaret 254	561	583	NE 1/4 Section 27	1S	13E	45938	825
Margaret 255	561	584	NW 1/4 Section 26	1S	13E	45939	826
Margaret 256	561	585	NE 1/4 Section 27	1S	13E	45940	827
Margaret 257	561	586	NW 1/4 Section 26	1S	13E	45941	828
Margaret 258	561	587	NE 1/4 Section 27	1S	13E	45942	829

PHOENIX, ARIZONA  
 2008 AUG 14, PM 12:21



RECEIVED  
B.L.M. AZ STATE OFFICE

2006 AUG 14 P 12: 22

PHOENIX, ARIZONA

Exhibit A

Name of Claim	Book of Records	Page	G&SRB&M Section	Township	Range	AMC	
Margaret 259	561	588	NW 1/4 Section 26	1S	13E	45943	830
Margaret 260	561	589	NE 1/4 Section 27	1S	13E	45944	831
Margaret 261	560	741	SW 1/4 SE 1/4 Section 27	1S	13E	45945	832
Margaret 262	560	742	SW 1/4 Section 27	1S	13E	45946	833
Margaret 263	560	743	SW 1/4 SE 1/4 Section 27	1S	13E	45947	834
Margaret 264	560	744	SW 1/4 Section 27	1S	13E	45948	835
Margaret 265	561	590	SW 1/4 Section 26	1S	13E	45949	836
Margaret 266	561	591	SE 1/4 Section 27	1S	13E	45950	837
Margaret 267	561	592	SW 1/4 Section 26	1S	13E	45951	838
Margaret 268	561	593	SE 1/4 Section 27	1S	13E	45952	839
Margaret 269	560	745	SW 1/4 SE 1/4 Section 27	1S	13E	45953	840
Margaret 270	560	746	SW 1/4 Section 27	1S	13E	45954	841
Margaret 271	560	747	SW 1/4 SE 1/4 Section 27	1S	13E	45955	842
Margaret 272	560	748	SW 1/4 Section 27	1S	13E	45956	843
Margaret 273	561	594	SW 1/4 Section 26	1S	13E	45957	844
Margaret 274	561	595	SE 1/4 Section 27	1S	13E	45958	845
Margaret 275	561	596	SW 1/4 Section 26	1S	13E	45959	846
Margaret 276	561	596	SE 1/4 Section 27	1S	13E	45960	847
Margaret 277	561	596	SW 1/4 SE 1/4 Section 26	1S	13E	45961	848
Margaret 278	561	597	SW 1/4 SE 1/4 Section 26	1S	13E	45962	849
Margaret 279	561	598	SW 1/4 SE 1/4 Section 26	1S	13E	45963	850
Margaret 280	561	599	SW 1/4 SE 1/4 Section 26	1S	13E	45964	851
Margaret 281	561	600	NE 1/4 NW 1/4 Section 26	1S	13E	45965	852
Margaret 282	561	603	NE 1/4 NW 1/4 Section 26	1S	13E	45966	853
Margaret 283	567	542	NE 1/4 NW 1/4 Section 26	1S	13E	45967	854
Margaret 284	567	543	NE 1/4 NW 1/4 Section 26	1S	13E	45968	855
Margaret 285	567	544	NW 1/4 SW 1/4 Section 23	1S	13E	45969	856
Margaret 286	567	545	SW 1/4 SE 1/4 Section 23	1S	13E	45970	857
Margaret 287	564	540	SW 1/4 SE 1/4 Section 23	1S	13E	45971	858
Margaret 305	565	739	NE 1/4 NW 1/4 Section 35	1S	13E	45985	859
Margaret 306	565	740	NW 1/4 Section 35	1S	13E	45986	860
Margaret 307	565	741	NE 1/4 NW 1/4 Section 35	1S	13E	45987	861
Margaret 308	565	742	NW 1/4 Section 35	1S	13E	45988	862
Margaret 309	565	743	NE 1/4 NW 1/4 Section 35	1S	13E	45989	863
Margaret 310	565	744	NW 1/4 Section 35	1S	13E	45990	864
Margaret 311	565	745	NE 1/4 NW 1/4 Section 35	1S	13E	45991	865
Margaret 312	565	746	NW 1/4 Section 35	1S	13E	45992	866
Margaret 313	565	747	SE 1/4 Section 27	1S	13E	45993	867
Margaret 314	565	748	SW 1/4 SE 1/4 Section 27	1S	13E	45994	868
Margaret 315	565	749	NE 1/4 Section 34	1S	13E	45995	869
Margaret 316	565	750	NE 1/4 NW 1/4 Section 34	1S	13E	45996	870
Margaret 317	565	751	NE 1/4 Section 34	1S	13E	45997	871
Margaret 318	565	752	NE 1/4 NW 1/4 Section 34	1S	13E	45998	872
Margaret 319	565	753	NE 1/4 Section 34	1S	13E	45999	873
Margaret 320	565	754	NE 1/4 NW 1/4 Section 34	1S	13E	46000	874
Margaret 321	567	546	SW 1/4 Section 27	1S	13E	46001	875
Margaret 322	567	547	NW 1/4 Section 34	1S	13E	46002	876
Margaret 323	567	548	NW 1/4 Section 34	1S	13E	46003	877
Margaret 324	567	549	NW 1/4 Section 34	1S	13E	46004	878
Margaret 325	565	755	SW 1/4 Section 22	1S	13E	46005	879
Margaret 327	565	757	SW 1/4 Section 22	1S	13E	46007	880
Margaret 328	565	758	SE 1/4 Section 34	1S	13E	46008	881
Margaret 331 Amended	614	329	SW 1/4 Section 22	1S	13E	46009	882
Margaret 332 Amended	583	778	NE 1/4 Section 28	1S	13E	46012	883
Margaret 333	572	916	NW 1/4 Section 27	1S	13E	46013	884
Margaret 334	572	917	NE 1/4 Section 28	1S	13E	46014	885
Margaret 335 Amended	583	787	NE 1/4 Section 28	1S	13E	46015	886
Margaret 336	572	919	NE 1/4 NW 1/4 Section 28	1S	13E	46016	887
Rook No. 1	1771	262	NE 1/4 Section 23	1S	13E	316548	888
Rook No. 2	1771	263	NE 1/4 SE 1/4 Section 23	1S	13E	316549	889
Rook No. 3	1771	264	SE 1/4 Section 23	1S	13E	316550	890
Rook No. 4	1771	265	SE 1/4 Section 23	1S	13E	316551	891
Rook No. 5	1771	266	SE 1/4 Section 23	1S	13E	316552	892
Rook No. 6	1771	267	SE 1/4 Section 23	1S	13E	316553	893

RECEIVED  
BIRMINGHAM  
STATE OFFICE

RECEIVED  
B.L.M. AZ STATE OFFICE

2006 AUG 14 P 12: 21

PHOENIX, ARIZONA



Exhibit A

Name of Claim	Book of Records	Page	G&SRB&M Section	Township	Range	AMC	
Rook No. 7	1771	268	NE 1/4 Section 26	1S	13E	316554	894
Olga 11	2005	55415	NW 1/4 Section 34	1S	13E	365450	895
Olga 12	2005	55416	NW 1/4 Section 34	1S	13E	365451	896
Olga 13	2005	55417	NE 1/4 Section 34	1S	13E	365452	897
Olga 14	2005	55418	NE 1/4 Section 34	1S	13E	365453	898
<b>Total Claims</b>							<b>898</b>

RECEIVED  
 B.L.M. AZ STATE OFFICE  
 2006 AUG 14 P 12: 21  
 PHOENIX, ARIZONA

RECEIVED  
B.L.M. AZ STATE OFFICE

2006 AUG 14 P 12: 21

PHOENIX, ARIZONA

**PLEASE NOTE:**

**Original document (17 Pgs.)  
is in the first lead file number  
listed which is AMC45684**

August 10, 2005

United States Department of Interior  
Bureau of Land Management  
Records Section  
222 North Central Avenue  
Phoenix, Arizona 85011

AMC 45684  
 46919  
 60069  
 312984  
 315168  
 316548  
 347702  
 348024  
 355529  
 356933

AMC 355 456  
 356180  
 356884  
 359395  
 361010  
 362903

894 @ 125  
 = \$ 111,750.00  
 (P)  
 1

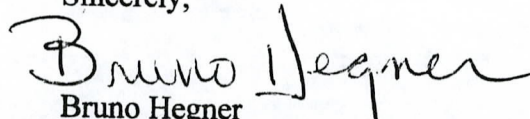
**NOTICE OF INTENT TO HOLD**  
**ANNUAL CLAIM MAINTENANCE FEES for 2005/2006.**  
**By RESOLUTION COPPER MINING LLC.**

To Whom It May Concern:

The Final Rule as published in the Federal Register implements provisions of the Interior Department and related agencies, Appropriations Act of 1993 (the "Act") that requires an annual rental fee of \$125.00 for each unpatented mining claim and site located and held under the General Mining Law of 1872.

This will serve as notice that **RESOLUTION COPPER MINING LLC.**, a Delaware Corporation, whose address for purposes of this filing is 105 Magma Heights, Superior, Arizona 85273 intends to hold the mining claims and /or mill sites described in Exhibit A attached hereto for the assessment years 2005/2006, by payment of the annual claim maintenance fee of \$125.00 per claim or site. Payment of **\$111,750.00** is made herewith for such assessment year for each of the unpatented lode claims and sites. The name, BLM serial number, book and page or index number of recording of the location notice is official records of Pinal County, Arizona, of which are set forth in Exhibit A attached hereto and by this reference incorporated herein.

Sincerely,



Bruno Hegner  
Attorney-In-Fact  
**RESOLUTION COPPER MINING LLC.**

Telephone 602-956-0223

Cc: file

RECEIVED  
B.L.M. AZ STATE OFFICE  
2005 AUG 15 A 10: 51  
PHOENIX, ARIZONA

ENTERED IN CO'PUTER

10/25/06 MCH



**United States Department of the Interior**  
**Bureau of Land Management**  
 BUSINESS & SUPPORT SVCS DIV  
 222 N CENTRAL AVE  
 PHOENIX, AZ 85004 -2203  
 Phone: (602) 417-9200

<b>Receipt</b>	
<b>No:</b>	<b>1128508</b>

**Transaction #:** 1167522  
**Date of Transaction:** 08/15/2005

<b>CUSTOMER:</b>	RESOLUTION COPPER MINING LLC 2525 E ARIZONA BILTMORE CIR C-135 PHOENIX, AZ 85016
------------------	-------------------------------------------------------------------------------------------

LINE #	QTY	DESCRIPTION	REMARKS	UNIT PRICE	TOTAL
1	1.00	LOCATABLE MINERALS / MINING CLAIMS-NOT NEW-UNADJUD, ONE AUTH NO. ONLY / MINING CLAIM MONEY RECEIVED (455) CASES: AMC60069/\$111750.00	MAINT 2006/894	- n/a -	11750.00
<b>TOTAL:</b>					<b>\$111,750.00</b>

PAYMENT INFORMATION			
1	<b>AMOUNT:</b>	\$111,750.00	<b>POSTMARKED:</b> N/A
	<b>TYPE:</b>	CHECK	<b>RECEIVED:</b> 08/15/2005
	<b>CHECK NO:</b>	00003469	
	<b>NAME:</b>	RESOLUTION COPPER MINING LLC 2525 E ARIZONA BILTMORE CIR C-135 PHOENIX AZ 85016	

REMARKS

This receipt was generated by the automated BLM Collections and Billing System and is a paper representation of a portion of the official electronic record contained therein.

August 10, 2005

United States Department of Interior  
Bureau of Land Management  
Records Section  
222 North Central Avenue  
Phoenix, Arizona 85011

Amc 45684  
 46919  
 60069  
 312984  
 315168  
 316548  
 347702  
 348024  
 355529  
 356933

Amc 355 456  
 356180  
 356884  
 359395  
 361010  
 362903

894 @ 125  
 = \$111,750.00  
 1

**NOTICE OF INTENT TO HOLD**  
**ANNUAL CLAIM MAINTENANCE FEES for 2005/2006,**  
**By RESOLUTION COPPER MINING LLC.**

To Whom It May Concern:

The Final Rule as published in the Federal Register implements provisions of the Interior Department and related agencies, Appropriations Act of 1993 (the "Act") that requires an annual rental fee of \$125.00 for each unpatented mining claim and site located and held under the General Mining Law of 1872.

This will serve as notice that **RESOLUTION COPPER MINING LLC.**, a Delaware Corporation, whose address for purposes of this filing is 105 Magma Heights, Superior, Arizona 85273 intends to hold the mining claims and /or mill sites described in Exhibit A attached hereto for the assessment years 2005/2006, by payment of the annual claim maintenance fee of \$125.00 per claim or site. Payment of **\$111,750.00** is made herewith for such assessment year for each of the unpatented lode claims and sites. The name, BLM serial number, book and page or index number of recording of the location notice is official records of Pinal County, Arizona, of which are set forth in Exhibit A attached hereto and by this reference incorporated herein.

Sincerely,

*Bruno Hegner*

Bruno Hegner  
Attorney-In-Fact  
**RESOLUTION COPPER MINING LLC.**

Telephone 602-956-0223

Cc: file

RECEIVED  
 B.L.M. AZ STATE OFFICE  
 2005 AUG 15 A 10: 51  
 PHOENIX, ARIZONA

ENTERED IN COMPUTER

10/25/06 MCH



RECEIVED

The following described property consisting of unpatented mining claims situated in Pinal County, Arizona, and more particularly described as follows:

Notice of Intent to Hold the foregoing unpatented lode claims.

2005 AUG 15 4 10 51  
TOWNSHIP RANGE 51 PAMC

Name of Claim	Book of Records	Page	G&SRB&M Section	Township	Range	PAMC
For the year	2005/2006		Resolution Copper Mining LLC			

Name of Claim	Book of Records	Page	G&SRB&M Section	Township	Range	PAMC	
Red Brick 1 (Placer)		38	262 NW1/4 4	2S	12E	60069	1
Apex amended		41	72 SW1/4 25	1S	12E	60083	2
Ash No. 1		40	272	1S	12E	60084	3
Ash No. 6		40	276 NE1/4NW1/4 29	1S	13E	60085	4
Ash No. 8		40	278 NE1/4SE1/4SW1/4NW1/4 30	1S	13E	60086	5
Ash No. 9		40	279 NE1/4SE1/4 25	1S	12E	60087	6
Ash No. 10		40	280 NE1/4SE1/4 25	1S	12E	60088	7
Ash No. 11		40	281 NE1/4 25	1S	12E	60089	8
Ash No. 12		40	282 NE1/4 25, NW1/4 30	1S	12E	60090	9
Ash No. 13		40	283 NW1/4NE1/4 30, NW1/4 29	1S	13E	60091	10
Ash No. 14		40	284 NW1/4 29	1S	13E	60092	11
Ash No. 15		40	285 NW1/4NE1/4 29	1S	13E	60093	12
Ash No. 16 amended		42	179 NW1/4NE1/4SE1/4SW1/4 25	1S	12E	60094	13
Ash No. 17	Dkt362	255	NE1/4 29	1S	13E	60095	14
Ash No. 18	Dkt362	256	NW1/4NE1/4 29	1S	13E	60096	15
Ash No. 19	Dkt362	257	NW1/4 29	1S	13E	60097	16
Ash No. 20	Dkt362	258	NW1/4 29	1S	13E	60098	17
Ash No. 21	Dkt362	259	NW1/4 29	1S	13E	60099	18
Ash No. 22	Dkt362	260	NW1/4NE1/4 30	1S	13E	60100	19
Ash No. 23	Dkt362	261	NE1/4 30	1S	13E	60101	20
Ash No. 24	Dkt362	262	NW1/4NE1/4 30	1S	13E	60102	21
Ash No. 25	Dkt362	263	NW1/4 30	1S	13E	60103	22
Ash No. 26	Dkt362	264	NE1/4 25	1S	12E	60104	23
Ash No. 27	Dkt362	265	NE1/4 25	1S	12E	60105	24
Ash No. 28	Dkt362	266	NE1/4 25	1S	12E	60106	25
Ash No. 29	Dkt362	267	NW1/4NE1/4 25	1S	12E	60107	26
Russ No. 8	Dkt687	360	NW1/4 25	1S	12E	60108	27
Russ No. 9	Dkt687	361	NW1/4 25	1S	12E	60109	28
Russ No. 10	Dkt687	362	NW1/4 25	1S	12E	60110	29
Russ No. 11	Dkt687	363	NW1/4 25	1S	12E	60111	30
Russ No. 12	Dkt687	364	NW1/4NE1/4 25	1S	12E	60112	31
Russ No. 13	Dkt687	365	NE1/4 26, SE1/4 23	1S	12E	60113	32
Russ No. 14	Dkt687	366	NE1/4 26, SE1/4 23	1S	12E	60114	33
Russ No. 15	Dkt687	367	NW1/425, NE1/426, SE1/423, SW1/424	1S	12E	60115	34
Russ No. 16	Dkt687	368	NW1/4 25, SW1/4 24	1S	12E	60116	35
Russ No. 17A	Dkt693	225	NW1/4 25, SW1/4 24	1S	12E	60117	36
Russ No. 18A	Dkt693	226	NW1/4 25, SW1/4 24	1S	12E	60118	37
Russ No. 19A	Dkt693	227	NW1/4 25, SW1/4 24	1S	12E	60119	38
Russ No. 20A	Dkt693	228	SE1/4SW1/4 24, NW1/4NE1/4 25	1S	12E	60120	39
Russ No. 21	Dkt687	373	SE1/4 24, NE1/4 25	1S	12E	60121	40
Russ No. 22	Dkt687	374	SE1/4 24, NE1/4 25	1S	12E	60122	41
Russ No. 23	Dkt687	375	SE1/4 24, NE1/4 25	1S	12E	60123	42
Russ No. 24	Dkt687	376	SE1/4 24, NE1/4 25	1S	12E	60124	43
Black Foot No. 1	F	351	SW1/4SE1/4 25	1S	12E	60125	44
Black Rock No. 1 amended		41	73 SW1/4 25	1S	12E	60201	45
Hard Rock N. 8	H	461	SE1/4 36	1S	12E	60126	46
Dan 6	2002	873	SE1/4SW1/4 36	1S	12E	356185	47
Dan 7	2002	874	SE1/4SW1/4 36	1S	12E	356186	48
Hard Rock No. 13		39	43 SE/4 36	1S	12E	60129	49
Hard Rock No. 14		39	44 SE1/4 36	1S	12E	60130	50
Monarch No. 1	F	354	SE1/4SW1/4 36	1S	12E	60131	51
Nadene amended		41	75 SE1/4 36	1S	12E	60132	52
Nadene No. 1 amended		41	74 SE1/4 36	1S	12E	60133	53
Oak No. 9		34	69 NW1/4SE1/4SW1/4 31, SW1/4NW1/4 32	1S	13E	60136	54
Oak No. 18		34	391 SW1/4 32	1S	13E	60141	55
Oak No. 19		34	392 SW1/4 32	1S	13E	60142	56
Oak No. 20 amended		2002	66912 SW1/4, 32	1S	13E	60143	57
Oak No. 21		34	394 SW1/4 32, SE1/4SW1/4 31	1S	13E	60144	58
Oak No. 22		34	395 SW1/432, SE1/4SW1/431	1S	13E	60145	59
Oak No. 23		34	396 SW1/432, SE1/4SW1/431	1S	13E	60146	60

ENTERED IN COMPUTER

10/25/05 MCH



Exhibit A

Name of Claim	Book of Records	Page	G&SRB&M Section	Township	Range	AMC
<b>For the year</b>	<b>2005/2006</b>		<b>Resolution Copper Mining LLC</b>			
Oak No. 24	34	397	SW1/431	1S	12E	60147
Oak No. 25	34	398	SE1/436	1S	12E	60148
Oak No. 26	34	399	SE1/436	1S	12E	60149
Oak No. 27	34	400	SE1/436	1S	12E	60150
Pine No. 1	Dkt717	441	NW1/4SW1/436	1S	12E	60151
Pine No. 2	Dkt717	442	NW1/4NE1/4SE1/4SW1/436	1S	12E	60152
Pine No. 3	Dkt717	443	NE1/4SE1/436	1S	12E	60153
Pine No. 4	Dkt717	444	NE1/4SE1/436	1S	12E	60154
Pine No. 5	Dkt717	445	NE1/4SE1/436	1S	12E	60155
Pine No. 6	Dkt717	446	NE1/4SE1/436	1S	12E	60156
Pine No. 7	Dkt717	447	NE1/4SE1/436	1S	12E	60157
Pine No. 8	Dkt717	448	NE1/436	1S	12E	60158
Pine No. 9	Dkt717	449	NE1/436	1S	12E	60159
Oak No. 33	Dkt198	499	NE1/429	1S	13E	60160
Oak No. 34	Dkt198	500	NE1/429	1S	13E	60161
Oak No. 35	Dkt198	501	NE1/429,NW1/428	1S	13E	60162
Oak No. 36	Dkt198	502	NW1/428	1S	13E	60163
Oak No. 37	Dkt198	503	NW1/428	1S	13E	60164
Oak No. 38 amended	2001	30896	NW1/4SW1/428	1S	13E	60165
Oak No. 38A	2001	30897	SW1/428	1S	13E	355530
Oak No. 39A	2001	30890	SW1/428	1S	13E	355531
Oak No. 40A	2001	30892	SE1/429	1S	13E	355532
Oak No. 41A	2001	30894	SE1/429	1S	13E	355533
Oak No. 39 amended	2001	30889	NW1/4SW1/428	1S	13E	60166
Gladiator No. 9	2004	2363	NW1/4SW1/428,NE1/4SE1/429	1S	13E	359404
Oak No. 41 amended	2001	30893	NE1/4SE1/429	1S	13E	60168
Oak No. 42 Amended	2001	30895	NE1/4SE1/429	1S	13E	60169
Oak No. 43	Dkt198	509	SE1/429NE1/432	1S	13E	60170
Oak No. 44	Dkt198	510	NE1/432	1S	13E	60171
Palace No. 1 amended	41	71	NW1/4SW1/425	1S	12E	60172
Ace amended	2002	66913	NE1/4, 1	2S	12E	60173
Ace 1	Dkt142	525	NE1/41	2S	12E	60174
Ace 2	Dkt142	526	NE1/41	2S	12E	60175
Ace 3	Dkt142	527	NE1/4SE1/41	2S	12E	60176
Ace 4	Dkt142	528	NE1/4SE1/41	2S	12E	60177
Ace 5	Dkt142	529	NE1/4SE1/41	2S	12E	60178
Ace 6	Dkt142	530	SE1/41	2S	12E	60179
Alto amended	2002	66914	NW1/4, 1	2S	12E	60180
Alto No. 1 amended	2002	66915	NW1/4, 1	2S	12E	60181
Alto No. 2 amended	2002	66916	NW1/41	2S	12E	60182
Alto No. 3 amended	2002	66917	NW1/41	2S	12E	60183
Alto No. 4	39	615	NW1/4SW1/41	2S	12E	60184
Alto No. 5	39	616	SW1/41	2S	12E	60185
Alto No. 7	39	618	NW1/4NE1/4SE1/4SW1/41	2S	12E	60187
Alto No. 8 amended	2002	66918	NW1/4, 1	2S	12E	60188
Alto No. 9 amended	2002	66919	NW1/4, 1	2S	12E	60189
Alto No. 10 amended	2002	66920	NW1/4, 1	2S	12E	60190
Alto No. 11	39	622	NW1/4NE1/41	2S	12E	60191
Arizona	39	396	SW1/42,NW1/41	2S	12E	60192
Big Ledge amended	41	190	NE1/4SE1/42	2S	12E	60193
Dan 1	2002	868	SE1/4 3	2S	12E	356180
Wes No. 1	Dkt711	280	NW1/426	1S	12E	60195
Wes No.2	Dkt711	281	NW1/4NE1/426	1S	12E	60196
Brooklyn amended # 2	40	36	SE1/42	2S	12E	60197
Chicago amended	39	399	SW1/42	2S	12E	60198
Gardner amended #2	46	20	NW1/4SW1/42,NE1/4SE1/43	2S	12E	60199
Gussie amended	34	184	NW1/4SW1/42	2S	12E	60200
Hard Rock No. 2 amended	41	193	NE1/42	2S	12E	60203
Hard Rock No. 6	H	457	SW1/41,NE1/4SE1/42	2S	12E	60204
Hard Rock No. 7	H	460	NE1/42	2S	12E	60205
Hard Rock No. 11	36	60	NW1/4SW1/41,NE1/4SE1/42	2S	12E	60206
Hard Rock No. 12	36	61	NE1/42,NW1/41	2S	12E	60207
Horn Silver amended	41	191	NE1/42	2S	12E	60208

ENTERED IN COMPUTER

10/25/05 MWT

Exhibit A

Name of Claim	Book of Records	Page	G&SRB&M Section	Location	Range	AMC
<b>For the year 2005/2006 Resolution Copper Mining LLC AZ STATE OFFICE</b>						
Horn Silver No. 1 amended	41	195	NE1/42	2S	12E	60209 124
Jane	41	192	NE1/42	2S	12E	60210 125
Johnnie (Little) amended	34	185	NW1/42,NE1/4 3	2S	12E	60211 126
Katie amended	246	21	NW1/42,NE1/4 3	2S	12E	60212 127
Legal-Tender amend #2	41	189	NE1/4NW1/4 2	2S	12E	60213 128
Libbie amended #2	34	186	SW1/4 2	2S	12E	60214 129
Libbie (No.1 amended)	34	187	SW1/4 2	2S	12E	60215 130
Libbie No. 2 amended	34	188	SW1/4 2	2S	12E	60216 131
Dan 24	2002	891	NW1/4NE1/4 2	2S	12E	356203 132
Maggie	39	397	NW1/4 2	2S	12E	60218 133
Michigan amended	39	400	SW1/4 2	2S	12E	60219 134
New York amended #2	40	35	SE1/4 2	2S	12E	60220 135
Rube amended	34	189	SW1/4 2	2S	12E	60221 136
Ruby amended #2	34	190	NW1/4SW1/4 2	2S	12E	60222 137
Sallie	34	195	NW1/42,NE1/4 3	2S	12E	60223 138
Apache Leap	26	353	SW1/41,SE1/4 2	2S	12E	60224 139
Cobre Verde	39	213	NW1/4NE1/4 11	2S	12E	60225 140
Cobre Verde No.1 amended	1/AM/MI	252	NW1/4NE1/4 11	2S	12E	60226 141
Connecting Link amended 2	1/AM/MI	313	SW1/41,NW1/4NE1/4 12	2S	12E	60227 142
Connecting Link No. 1	amended 1/AM/MI	204	NW1/4NE1/4 11	2S	12E	60228 143
Connecting Link No. 2	amended 1/AM/MI	205	NE1/4 11,SE1/4 2	2S	12E	60229 144
Connecting Link No. 3	amended 1/AM/MI	206	NE1/4 11,SE1/4 2	2S	12E	60230 145
Connecting Link No. 4	amended 1/AM/MI	207	NE1/4 11,NW1/4 12,SE1/4 2	2S	12E	60231 146
Galaxy No. 1	2004	2354	SW1/41	2S	12E	359395 147
Dan 8	2002	875	SW1/4SE1/4 1,NE1/4 12	2S	12E	356187 148
Dan 9	2002	876	SE1/4SW1/4 1,NE1/4 12	2S	12E	356188 149
Dan 10	2002	877	SE1/4 1	2S	12E	356189 150
Dan 17	2002	884	SW1/4 1	2S	12E	356196 151
Dan 18	2002	885	SW1/4SE1/4 1	2S	12E	356197 152
Dacite No. 12	39	69	SE1/412	2S	12E	60238 153
Dacite No. 13	39	70	SW1/47	2S	13E	60239 154
Dan 19	2002	886	NW1/411	2S	12E	356198 155
Dan 2	2002	869	SE1/42	2S	12E	356181 156
San Juan	D	42	SE1/4SW1/42	2S	12E	60244 157
South Syndicate No. 1	40	256	SE1/41	2S	12E	60245 158
South Syndicate No. 2	40	259	SE1/41	2S	12E	60246 159
South Syndicate No. 3	40	260	SE1/41	2S	12E	60247 160
South Syndicate No. 4	40	261	SE1/41	2S	12E	60248 161
South Syndicate No. 5	40	262	SW1/46	2S	13E	60249 162
Sun #2	Dkt509	313	NW1/4NE1/432	1S	13E	60250 163
Sun #3	Dkt509	314	NE1/432	1S	13E	60251 164
Sun #4	Dkt509	315	NW1/4NE1/4SW1/4SE1/432	1S	13E	60252 165
Sun #5	Dkt509	316	NE1/42	1S	13E	60253 166
Sun #6	Dkt509	317	SW1/4SE1/432	1S	13E	60254 167
Sun #7	Dkt509	318	SE1/432	1S	13E	60255 168
Sun #8	Dkt509	319	SW1/4SE1/432	1S	13E	60256 169
Sun #9	Dkt509	320	SE1/432	1S	13E	60257 170
Sun #10	Dkt509	321	SW1/4SE1/432	1S	13E	60258 171
Sun #11	Dkt 509	322	SE1/432	1S	13E	60259 172
Sun #12	Dkt509	323	SW1/4SE1/432	1S	13E	60260 173
Sun #13	Dkt509	324	SE1/42	1S	13E	60261 174
Sun #14	Dkt509	325	NW1/46	2S	13E	60262 175
Sun #15	Dkt509	326	NW1/4NE1/46	2S	13E	60263 176
Sun #16	Dkt509	327	NW1/46	2S	13E	60264 177
Sun #17	Dkt509	328	NW1/4NE1/46	2S	13E	60265 178
Sun #18	Dkt509	329	NW1/46	2S	13E	60266 179
Sun #19	Dkt509	330	NW1/4NE1/46	2S	13E	60267 180
Sun #20	Dkt509	331	NW1/46	2S	13E	60268 181
Sun #21	Dkt509	332	NW1/4NE1/46	2S	13E	60269 182
Sun #22	Dkt509	333	NW1/4SW1/46	2S	13E	60270 183
Sun #23	Dkt509	334	NW1/4NE1/4SE1/4SW1/46	2S	13E	60271 184
Sun #24	Dkt509	335	SW1/46	2S	13E	60272 185
Sun #25	Dkt509	336	SW1/4SE1/46	2S	13E	60273 186

2005 AUG 15 A 10:57  
PHOENIX, ARIZONA

ENTERED IN COMPUTER  
10/25/05 mjt

Exhibit A

Name of Claim	Book of Records	Page	G&SRB&M Section	Township	Range	AMC	
For the year	2005/2006		Resolution Copper Mining LLC	STATE OFFICE			
Sun #26	Dkt509	337	SW1/46	2S	13E	60274	187
Sun #27	Dkt509	338	SW1/4SE1/46	2S	13E	60275	188
Sun #28	Dkt509	339	SW1/4SE1/46	2S	13E	60276	189
Sun #29	Dkt509	340	SE1/46	2S	13E	60277	190
Sun #30	Dkt509	341	SE1/46	2S	13E	60278	191
Sun #31	Dkt509	342	SE1/46	2S	13E	60279	192
Sun #32	Dkt509	343	SE1/4NE1/46	2S	13E	60280	193
Sun #33	Dkt509	344	NE1/46	2S	13E	60281	194
Sun #34	Dkt509	345	NE1/46	2S	13E	60282	195
Sun #35	Dkt509	346	NE1/46	2S	13E	60283	196
Sun #36	Dkt509	347	NE1/46	2S	13E	60284	197
Sun #37	Dkt509	348	SE1/432.SW1/433	1S	13E	60285	198
Sun #38	Dkt509	349	SE1/42.SW1/433	1S	13E	60286	199
Sun #40	Dkt509	351	SW1/4SE1/433	1S	13E	60288	200
Sun #41	Dkt509	352	SW1/4SE1/433	1S	13E	60289	201
Sun #44	Dkt509	355	SE1/433	1S	13E	60290	202
Sun #45	Dkt509	356	SE1/433	1S	13E	60291	203
Sun #48	Dkt509	359	SE1/433,SW1/434	1S	13E	60292	204
Sun #49	Dkt509	360	SE1/433,SW1/434	1S	13E	60293	205
Sun #52	Dkt509	363	NW1/428	1S	13E	60294	206
Sun #53	Dkt509	364	NW1/428	1S	13E	60295	207
Sun #54	Dkt509	365	NW/4NE1/428	1S	13E	60296	208
Sun #55	Dkt509	366	NE1/428	1S	13E	60297	209
Sun #56	Dkt509	367	NE1/428	1S	13E	60298	210
Sun #57	Dkt509	368	NE1/428	1S	13E	60299	211
Sun #58	Dkt509	369	NE1/428,NW1/427	1S	13E	60300	212
Sun #59	Dkt509	370	NW1/427	1S	13E	60301	213
Sun #60	Dkt509	371	NW1/427	1S	13E	60302	214
Sun #61	Dkt509	372	NW1/427	1S	13E	60303	215
Sun #62A (new claim)	2001	899	SW1/428	1S	13E	355534	216
Sun #63A (new claim)	2001	901	SW1/428	1S	13E	355535	217
Sun #64A (new claim)	2001	903	SW&SE1/428	1S	13E	355536	218
Sun #62 amended	2001	898	SW1/4NW1/428	1S	13E	60304	219
Sun #63 amended	2001	900	SW1/4NW1/428	1S	13E	60305	220
Sun #64 Amended	2001	902	SE1/4SW1/4NW1/4NE1/428	1S	13E	60306	221
Sun #65 Amended	2001	904	SE1/4NE1/428	1S	13E	60307	222
Sun #66 Amended	2001	905	SE1/4NE1/428	1S	13E	60308	223
Sun #67 Amended	2001	906	SE1/4NE1/428	1S	13E	60309	224
Sun #68	Dkt509	379	SE1/4NE1/428,SW1/4NW1/427	1S	13E	60310	225
Sun #69	Dkt509	380	SW1/4NW1/427	1S	13E	60311	226
Sun #70	Dkt509	381	SW1/4NW1/427	1S	13E	60312	227
Sun #71	Dkt509	382	SW1/4NW1/427	1S	13E	60313	228
Sun #42A	Dkt736	743	SW1/4SE1/433	1S	13E	60314	229
Sun #46 A	Dkt736	744	SE1/433	1S	13E	60315	230
Sun #50A	Dkt736	745	SE1/433,SW1/434	1S	13E	60316	231
Dan 5	2002	872	NW1/4SW1/412,NEWSE1/411	2S	12E	356184	232
Annex	38	118	NW1/41,NE1/411	2S	12E	60362	233
Apes	38	117	NW1/412,NE1/411	2S	12E	60363	234
Broken Hill No. 1	38	157	SW1/4SE1/411	2S	12E	60364	235
CobreVerdeNo.2 amended	1/AM/MJ	253	NW1/4NE1/411	2S	12E	60365	236
CobreVerdeNo.3	20	605	SE1/4SW1/4NW1/4NE1/411	2S	12E	60366	237
Copper Bell Amended	38	116	NW1/412	2S	12E	60367	238
Dan 11	2002	878	NE1/412	2S	12E	356190	239
Dan 12	2002	879	NE1/412	2S	12E	356191	240
Dan 13	2002	880	SE1/41,NE1/412	2S	12E	356192	241
Dan 14	2002	881	NE1/4SE1/412	2S	12E	356193	242
Dan 15	2002	882	NE1/4SE1/412	2S	12E	356194	243
Dan 16	2002	883	NE1/412	2S	12E	356195	244
Dan 20	2002	887	SW1/411	2S	12E	356199	245
Dan 21	2002	888	NW1/4SW1/411	2S	12E	356200	246
Dan 22	2002	889	NW1/4SW1/411	2S	12E	356201	247
Dan 23	2002	890	NW1/4SW1/411	2S	12E	356202	248
Dan 4	2002	871	SE1/4NE1/411	2S	12E	356183	249

TR

2005 AUG 25 A 10:51

PHOENIX ARIZONA

ENTERED IN COPY  
10/25/05 NGH



Exhibit A

Name of Claim	Book of Records	Page	G&SRB&M Section	Township	Range	AMC	
<b>For the year</b>	<b>2005/2006</b>		<b>Resolution Copper Mining LLC</b>	<b>D. L. T. AZ STATE OFFICE</b>			
Illinois amended	1/AM/M	265	NE1/411	2S	12E	60389	250
Indiana	F	572	NE1/411	2S	12E	60390	251
Iowa	F	573	NE1/411	2S	12E	60391	252
Lead Hill	21	272	NE1/4SE1/411	2S	12E	60392	253
Dan 3	2002	870	SW1/411	2S	12E	356182	254
South Syndicate No. 6	40	263	SE1/41,NE1/412	2S	13E	60394	255
South Syndicate No. 7	40	264	NW1/47	2S	13E	60395	256
South Syndicate No. 8	40	265	NW1/47	2S	13E	60396	257
South Syndicate No. 9	40	266	NW1/4NE1/47,SW1/46	2S	13E	60397	258
South Syndicate No. 10	40	267	NW1/4SW1/47	2S	13E	60398	259
South Syndicate No. 11	40	268	NW1/4NE1/4SE1/4SW1/47	2S	13E	60399	260
South Syndicate No. 12	40	269	NW1/4NE1/4SE1/47	2S	13E	60400	261
Touch Not No.2 amended	1/AM/M	315	NE1/4SE1/412	2S	12E	60401	262
Extension No. 1A	968	22	SW1/47	2S	13E	60402	263
Extension No. 2	40	410	SW1/4SE1/47	2S	13E	60403	264
Extension No. 3	40	411	NE1/47	2S	13E	60404	265
Extension No. 4	40	409	SW1/4,7,NW1/418	2S	13E	60405	266
Extension No. 5	40	412	SW1/47,NW1/418	2S	13E	60406	267
Extension No. 6	40	413	SW1/47,NW1/4NE1/418	2S	13E	60407	268
Extension No. 7	40	414	SW1/4SE1/4NE1/418	2S	13E	60408	269
Extension No. 8	40	415	SW1/47,NE1/418	2S	13E	60409	270
Extension No. 31	610	71	SE1/47,NE1/418	2S	13E	60433	271
Extension No. 32	610	72	SE1/47	2S	13E	60434	272
Extension No. 33	610	73	SE1/4NE1/47	2S	13E	60435	273
Extension No. 34	610	74	SE1/4NE1/47	2S	13E	60436	274
Extension No. 35	610	75	NE1/47	2S	13E	60437	275
Extension No. 36	610	76	NE1/47	2S	13E	60438	276
Extension No. 37	610	77	NE1/47	2S	13E	60439	277
Extension No. 38	610	78	NE1/47	2S	13E	60440	278
Extension No. 39	610	79	NE1/47,SE1/46	2S	13E	60441	279
Extension No. 40	610	80	NE1/47,SE1/46	2S	13E	60442	280
Extension No. 41	610	81	NE1/47,SE1/46	2S	13E	60443	281
Gladiator No. 1	2004	2355	NW1/432	1S	13E	359396	282
Gladiator No. 2	2004	2356	NW1/4NE1/432	1S	13E	359397	283
Gladiator No. 3	2004	2357	NE1/432	1S	13E	359398	284
Gladiator No. 4	2004	2358	SW1/429,NW1/432	1S	13E	359399	285
Gladiator No. 5	2004	2359	SW1/4SE1/429,NW1/4NE1/432	1S	13E	359400	286
East No. 9A	2001	886	SW1/429,SE1/429	1S	13E	355529	287
Gladiator No. 6	2004	2360	SE1/429,NE1/432	1S	13E	359401	288
Gladiator No. 7	2004	2361	NE1/4,SE1/4,NW1/4&SW1/429	1S	13E	359402	289
Gladiator No. 8	2004	2362	NE1/4SE1/429	1S	13E	359403	290
Oak No. 45	Dkt566	177	NW1/429	1S	13E	60452	291
Broken Hill No. 2	38	155	SE1/4SW1/4NW1/411	2S	12E	60453	292
Resolution No. 1	Dkt 1712	231	SW1/4NW1/4NW1/4SW1/434	1S	13E	355456	293
Resolution No. 2	Dkt 1712	232	SW1/4NW1/4NW1/4SW1/434	1S	13E	355457	294
Resolution No. 3	Dkt 1712	233	SE1/4NW1/4NE1/4SW1/434	1S	13E	355458	295
Resolution No. 4	Dkt 1712	234	NE1/4SW1/4SE1/4NW1/434	1S	13E	355459	296
Resolution No. 5	Dkt 1712	235	SW1/4NW1/4NE1/4SW1/434	1S	13E	355460	297
Resolution No. 6	Dkt 1712	236	SW1/4NE1/4NW1/4SE1/434	1S	13E	355461	298
Resolution No. 7	Dkt 1712	237	SW1/4NE1/4NW1/4SE1/434	1S	13E	355462	299
Resolution No. 8	Dkt 1712	238	NE1/4 SE1/4,SE1/4NE1/434	1S	13E	355463	300
Resolution No. 9	Dkt 1712	239	NE1/4SE1/4SE1/4NE1/434	1S	13E	355464	301
Resolution No. 10	Dkt 1712	240	NE1/4SE1/4SE1/4SE1/434	1S	13E	355465	302
Resolution No. 11	Dkt 1712	241	NE1/4SE1/4SE1/4SE1/434	1S	13E	355466	303
Resolution No. 12	Dkt 1712	242	NW1/4SE1/4SW1/4SE1/434	1S	13E	355467	304
Resolution No. 13	Dkt 1712	243	NW1/4SE1/4SW1/4SE1/434	1S	13E	355468	305
Resolution No. 14	Dkt 1712	244	SE1/4SW1/4NE1/4SW1/434	1S	13E	355469	306
Resolution No. 15	Dkt 1712	245	NE1/4SW1/4SE1/4SW1/434	1S	13E	355470	307
Resolution No. 16	Dkt 1712	246	NE1/4SW1/4SE1/4SW1/434	1S	13E	355471	308
Resolution No. 17	Dkt 1712	247	NE1/4SW1/4SW1/4SW1/434	1S	13E	355472	309
Resolution No. 18	Dkt 1712	248	NE1/4SW1/4SW1/4SW1/434	1S	13E	355473	310
Resolution No. 19	Dkt 1715	533	S1/2SE1/4SE1/434	1S	13E	355474	311
Resolution No. 20	Dkt 1715	534	S1/2SW1/4SE1/434	1S	13E	355475	312

ENTERED IN COMPUTER

10/25/05 MPT

Exhibit A

Name of Claim	Book of Records	Page	G&SRB&M Section	Township	Range	AMC	
For the year	2005/2006		Resolution Copper Mining LLC	RECEIVED			
Resolution No. 21	Dkt 1715	535	S $\frac{1}{2}$ SE $\frac{1}{4}$ SW $\frac{1}{4}$ 34	B.L.M. AT STATE OFFICE	13E	355476	313
Resolution No. 22	Dkt 1715	536	S $\frac{1}{2}$ SW $\frac{1}{4}$ SW $\frac{1}{4}$ 34		13E	355477	314 ✓
Eric #1	1997-029460	1	NE $\frac{1}{2}$ 22 & NW $\frac{1}{2}$ 23	2005 AUG 15 A 10:51	13E	347702	315
Eric #2	1997-029461	1	NE $\frac{1}{2}$ 22		13E	347703	316
Eric #3	1997-029462	1	NW $\frac{1}{2}$ 22 & NE $\frac{1}{2}$ 22		13E	347704	317
Eric #4	1997-029463	1	NW $\frac{1}{2}$ 22		13E	347705	318
Eric #5	1997-029464	1	NE $\frac{1}{2}$ 21	PHOENIX, ARIZONA	13E	347706	319
Eric #6	1997-029465	1	NW $\frac{1}{2}$ 21 & NE $\frac{1}{2}$ 21		13E	347707	320
Eric #7	1997-029466	1	NW $\frac{1}{2}$ 21		13E	347708	321
Eric #8	1997-029467	1	NE $\frac{1}{2}$ 20 & NW $\frac{1}{2}$ 21		13E	347709	322
Eric #9	1997-029468	1	NE $\frac{1}{2}$ 20		13E	347710	323
Eric #10	1997-029469	1	SE $\frac{1}{4}$ 17		13E	347711	324
Eric #11	1997-029470	1	SE $\frac{1}{4}$ 17 & SW $\frac{1}{4}$ 16		13E	374412	325
Eric #12	1997-029471	1	SW $\frac{1}{4}$ 16		13E	347713	326
Eric #13	1997-029472	1	SW $\frac{1}{4}$ 16 & SE $\frac{1}{4}$ 16		13E	347714	327
Eric #14	1997-029473	1	SE $\frac{1}{4}$ 16		13E	347715	328
Eric #15	1997-029474	1	SW $\frac{1}{4}$ 15		13E	347716	329
Eric #16	1997-029475	1	SW $\frac{1}{4}$ 15 & S $\frac{1}{4}$ 15		13E	347717	330
Eric #17	1997-029476	1	SW $\frac{1}{4}$ 15		13E	347718	331
Eric #18	1997-029477	1	SE $\frac{1}{4}$ 15 & SW $\frac{1}{4}$ 14		13E	347719	332
Eric #19	1997-029478	1	SW $\frac{1}{4}$ 14		13E	347720	333
Eric #20	1997-029479	1	SW $\frac{1}{4}$ 14		13E	347721	334
Eric #21	1997-029480	1	SW $\frac{1}{4}$ 14		13E	347722	335
Eric #22	1997-029481	1	SW $\frac{1}{4}$ 14		13E	347723	336
Eric #23	1997-029482	1	SW $\frac{1}{4}$ 14		13E	347724	337
Eric #24	1997-029483	1	SW $\frac{1}{4}$ 14 & SE $\frac{1}{4}$ 15		13E	347725	338
Eric #25	1997-029484	1	SE $\frac{1}{4}$ 15		13E	347726	339
Eric #26	1997-029485	1	SE $\frac{1}{4}$ 15		13E	347727	340
Eric #27	1997-029486	1	SE $\frac{1}{4}$ 15		13E	347728	341
Eric #28	1997-029487	1	SE $\frac{1}{4}$ 15 & SW $\frac{1}{4}$ 15		13E	347729	342
Eric #29	1997-029488	1	SW $\frac{1}{4}$ 15		13E	347730	343
Eric #30	1997-029489	1	SW $\frac{1}{4}$ 15		13E	347731	344
Eric #31	1997-029490	1	SW $\frac{1}{4}$ 15		13E	347732	345
Eric #32	1997-029491	1	SW $\frac{1}{4}$ 15		13E	347733	346
Eric #33	1997-029492	1	SW $\frac{1}{4}$ 16		13E	347734	347
Eric #34	1997-029493	1	SE $\frac{1}{4}$ 16		13E	347735	348
Eric #35	1997-029494	1	SW $\frac{1}{4}$ 16 & SE $\frac{1}{4}$ 16		13E	347736	349
Eric #36	1997-029495	1	SW $\frac{1}{4}$ 16		13E	347737	350
Eric #37	1997-029496	1	SE $\frac{1}{4}$ 17 & SW $\frac{1}{4}$ 16		13E	347738	351
Eric #38	1997-029497	1	SE $\frac{1}{4}$ 17		13E	347739	352
Eric #39	1997-029498	1	SE $\frac{1}{4}$ 17		13E	347740	353
Eric #40	1997-029499	1	SE $\frac{1}{4}$ 17 & SW $\frac{1}{4}$ 16		13E	347741	354
Eric #41	1997-029500	1	SW $\frac{1}{4}$ 16		13E	347742	355
Eric #42	1997-029501	1	SW $\frac{1}{4}$ 16 & SE $\frac{1}{4}$ 16		13E	347743	356
Eric #43	1997-029502	1	SE $\frac{1}{4}$ 16		13E	347744	357
Eric #44	1997-029503	1	NE $\frac{1}{4}$ 16 & SE $\frac{1}{4}$ 16		13E	347745	358
Eric #45	1997-029504	1	SW $\frac{1}{4}$ 16 & SE $\frac{1}{4}$ 16		13E	347746	359
Eric #46	1997-029505	1	SW $\frac{1}{4}$ 16		13E	347747	360
Eric #47	1997-029506	1	SE $\frac{1}{4}$ 17 & SW $\frac{1}{4}$ 16		13E	347748	361
Eric #48	1997-029507	1	SE $\frac{1}{4}$ 17		13E	347749	362
Eric #49	1997-029508	1	NE $\frac{1}{4}$ 17 & SE $\frac{1}{4}$ 17		13E	347750	363
Eric #50	1997-029509	1	NE $\frac{1}{4}$ 17, SE $\frac{1}{4}$ 17, NW $\frac{1}{4}$ 16, SW $\frac{1}{4}$ 16		13E	347751	364
Eric #51	1997-029510	1	NW $\frac{1}{4}$ 16 & SW $\frac{1}{4}$ 16		13E	347752	365
Eric #52	1997-029511	1	NE $\frac{1}{4}$ 16, NW $\frac{1}{4}$ 16, SE $\frac{1}{4}$ 16, SW $\frac{1}{4}$ 16		13E	347753	366
Eric #53	1997-029512	1	NW $\frac{1}{4}$ 16 & NE $\frac{1}{4}$ 16		13E	347754	367
Eric #54	1997-029513	1	NW $\frac{1}{4}$ 16		13E	347755	368
Eric #55	1997-029514	1	NE $\frac{1}{4}$ 17 & NW $\frac{1}{4}$ 16		13E	347756	369
Eric #56	1997-029515	1	NE $\frac{1}{4}$ 17		13E	347757	370
Eric #57	1997-029516	1	NE $\frac{1}{4}$ 16 & SE $\frac{1}{4}$ 16		13E	347758	371
Eric #58	1997-029517	1	NE $\frac{1}{4}$ 16 & SE $\frac{1}{4}$ 16		13E	347759	372
Eric #59	1997-029518	1	NW $\frac{1}{4}$ 15 & SW $\frac{1}{4}$ 15		13E	347760	373
Eric #60	1997-029519	1	SW $\frac{1}{4}$ 15 & NW $\frac{1}{4}$ 15		13E	347761	374
Eric #61	1997-029520	1	NW $\frac{1}{4}$ 15 & SW $\frac{1}{4}$ 15		13E	347762	375

ENTERED IN COMPUTER  
10/25/05 MCH

Exhibit A

Name of Claim	Book of Records	Page	G&SRB&M Section	Township	Range	AMC
For the year	2005/2006		Resolution Copper Mining LLC			
Eric #62	1997-029521	1	NW¼15&SW¼15	1S	13E	347763
Eric #63	1997-029522	1	NW¼15,SW¼15,SE¼15,N¼15	1S	13E	347764
Eric #64	1997-029523	1	NE¼15&SE¼15	1S	13E	347765
Eric #65	1997-029524	1	NE¼15&SE¼15	1S	13E	347766
Eric #66	1997-029525	1	NE¼15&SE¼15	1S	13E	347767
Eric #67	1997-029526	1	NE¼15,SE¼15,NW¼14,SW¼14	1S	13E	347768
Eric #68	1997-029527	1	SW¼14 & NW¼14	1S	13E	347769
Eric #69	1997-029528	1	SW¼14&NW¼14	1S	13E	347770
Eric #70	1997-029529	1	SW¼14&NW¼14	1S	13E	347771
Eric #71	1997-029530	1	SW¼14&NW¼14	1S	13E	347772
Eric #72	1997-029531	1	SW¼14 & NW¼14	1S	13E	347773
Eric #73	1997-029532	1	NE¼14	1S	13E	347774
Eric #74	1997-029533	1	NE¼14	1S	13E	347775
Eric #75	1997-029534	1	NW¼14&NE¼14	1S	13E	347776
Eric #76	1997-029535	1	NW¼14	1S	13E	347777
Eric #77	1997-029536	1	NW¼14	1S	13E	347778
Eric #78	1997-029537	1	NW¼14	1S	13E	347779
Eric #79	1997-029538	1	NW¼14	1S	13E	347780
Eric #80	1997-029539	1	NE¼15&NW¼14	1S	13E	347781
Eric #81	1997-029540	1	NE¼15	1S	13E	347782
Eric #82	1997-029541	1	NE¼15	1S	13E	347783
Eric #83	1997-029542	1	NE¼15	1S	13E	347784
Eric #84	1997-029543	1	NW¼15&NE¼15	1S	13E	347785
Eric #85	1997-029544	1	NW¼15	1S	13E	347786
Eric #86	1997-029545	1	NW¼15	1S	13E	347787
Eric #87	1997-029546	1	NW¼15	1S	13E	347788
Eric #88	1997-029547	1	NW¼15	1S	13E	347789
Eric #89	1997-029548	1	NE¼16	1S	13E	347790
Eric #90	1997-029549	1	NE¼16	1S	13E	347791
Eric #91	1997-029550	1	NE¼16	1S	13E	347792
Eric #92	1997-029551	1	NW¼16 & NE¼16	1S	13E	347793
Eric #93	1997-029552	1	NW¼16	1S	13E	347794
Eric #94	1997-029553	1	NE¼17&NW¼16	1S	13E	347795
Eric #95	1997-029554	1	NE¼17	1S	13E	347796
Eric #97	1997-029555	1	NE¼17	1S	13E	347797
Eric #98	1997-029556	1	NE¼17	1S	13E	347798
Eric #99	1997-029557	1	NE¼17&NW¼16	1S	13E	347799
Eric #100	1997-029558	1	NW¼16	1S	13E	347800
Eric #101	1997-029559	1	NW¼16&NE¼16	1S	13E	347801
Eric #102	1997-029560	1	NW¼16,NE¼16,SW¼9,SE¼9	1S	13E	347802
Eric #103	1997-029561	1	NW¼16 & SW¼9	1S	13E	347803
Eric #104	1997-029562	1	SE¼8,NE¼17,SW¼9, NW¼16	1S	13E	347804
Eric #105	1997-029563	1	SE¼8&NE¼17	1S	13E	347805
Eric #106	1997-029564	1	SE¼8	1S	13E	347806
Eric #107	1997-029565	1	SE¼8 & SW¼9	1S	13E	347807
Eric #108	1997-029566	1	SW¼9	1S	13E	347808
Eric #109	1997-029567	1	SW¼9 & SE¼9	1S	13E	347809
Eric #110	1997-029568	1	SW¼9 & SE¼9	1S	13E	347810
Eric #111	1997-029569	1	SW¼9	1S	13E	347811
Eric #112	1997-029570	1	SE¼8 & SW¼9	1S	13E	347812
Eric #113	1997-029571	1	SE¼8	1S	13E	347813
Eric #114	1997-029572	1	SW¼8,SE¼8,NW¼17,NE¼17	1S	13E	347814
Eric #115	1997-029573	1	NE¼8,SE¼8,NW¼8,SW¼8	1S	13E	347815
Eric #116	1997-029574	1	SE¼8	1S	13E	347816
Eric #117	1997-029575	1	SE¼8 " SW¼9	1S	13E	347817
Eric #118	1997-029576	1	SW¼9	1S	13E	347818
Eric #119	1997-029577	1	SW¼9 & SE¼9	1S	13E	347819
Eric #120	1997-029578	1	SW¼9 & SE¼9	1S	13E	347820
Eric #121	1997-029579	1	SW¼9	1S	13E	347821
Eric #122	1997-029580	1	SE¼8 & SW¼9	1S	13E	347822
Eric #123	1997-029581	1	SE¼8	1S	13E	347823
Eric #124	1997-029582	1	NE¼8 & SE¼8	1S	13E	347824
Eric #125	1997-029583	1	NE¼8,SE¼8,NW¼9,SW¼9	1S	13E	347825

RECEIVED  
 PHOENIX, ARIZONA  
 2005 AUG 15 A 10:51

10/25/05  
 ENTERED IN COMPUTER



Exhibit A

Name of Claim	Book of Records	Page	G&SRB&M Section	B.L.M.	Township	Range	AMC	
<b>For the year</b>	<b>2005/2006</b>		<b>Resolution Copper Mining LLC</b>					
Eric #126	1997-029584	1	NW¼9 & SW¼9		1S	13E	347826	439
Eric #127	1997-029585	1	NE¼9,SE¼9,SW¼9,NW¼9	2005	13E	13E	347827	440
Eric #128	1997-029586	1	NW¼9&NE¼9		1S	13E	347828	441
Eric #129	1997-029587	1	NW¼9		1S	13E	347829	442
Eric #130	1997-029588	1	NE¼8 & NW¼9		1S	13E	347830	443
Eric #131	1997-029589	1	NE¼8 & NW¼9		1S	13E	347831	444
Eric #132	1997-029590	1	NW¼9		1S	13E	347832	445
Eric #133	1997-029591	1	NW¼9&NE¼9		1S	13E	347833	446
Eric #135	1997-029592	1	SW¼12		1S	13E	347834	447
Eric #136	1997-029593	1	SE ¼11&SW¼12		1S	13E	347835	448
Eric #137	1997-029594	1	SE¼11		1S	13E	347836	449
Eric #138	1997-029595	1	NE¼14&SE¼11		1S	13E	347837	450
Eric #139	1997-029596	1	NE¼14 & SE¼11		1S	13E	347838	451
Eric #140	1997-029597	1	NW¼14,NE¼14,SW¼11,SE¼11		1S	13E	347839	452
Eric #141	1997-029598	1	NW¼14&SW¼11		1S	13E	347840	453
Eric #142	1997-029599	1	NW¼14&SW¼11		1S	13E	347841	454
Eric #143	1997-029600	1	NW¼14&SW¼11		1S	13E	347842	455
Eric #144	1997-029601	1	NW¼14&SW¼11		1S	13E	347843	456
Eric #145	1997-029602	1	NE¼15, NW¼14, SE¼10, SW¼11		1S	13E	347844	457
Eric #146	1997-029603	1	NE¼15&SE¼10		1S	13E	347845	458
Eric #147	1997-029604	1	NE¼15 & SE¼10		1S	13E	347846	459
Eric #148	1997-029605	1	NW¼15 & SE¼10		1S	13E	347847	460
Eric #149	1997-029606	1	NW¼15,NE¼15, SW¼10,SE¼10		1S	13E	347848	461
Eric #150	1997-029607	1	NW¼15&SW¼10		1S	13E	347849	462
Eric #151	1997-029608	1	NW¼15&SW¼10		1S	13E	347850	463
Eric #152	1997-029609	1	NW¼15&SW¼10		1S	13E	347851	464
Eric #153	1997-029610	1	NW¼15&SW¼10		1S	13E	347852	465
Eric #154	1997-029611	1	NE¼16&SE¼9		1S	13E	347853	466
Eric #155	1997-029612	1	NE¼16 & SE¼9		1S	13E	347854	467
Eric #156	1997-029613	1	NE¼16 & SE¼9		1S	13E	347855	468
Eric #157 amended	1998-000721	1	NE¼9		1S	13E	347856	469
Eric #158 amended	1998-000721	2	NE¼9		1S	13E	347857	470
Eric #159 amended	1998-000721	3	NE¼9		1S	13E	347858	471
Eric #160	1997-029617	1	NW¼10		1S	13E	347859	472
Eric #161	1997-029618	1	NW¼10		1S	13E	347860	473
Eric #162	1997-029619	1	NW¼10		1S	13E	347861	474
Eric #163	1997-029620	1	NW¼10		1S	13E	347862	475
Eric #164	1997-029621	1	NW¼10 & SW¼10		1S	13E	347863	476
Eric #165	1997-029622	1	NE¼10 & SE¼10		1S	13E	347864	477
Eric #166	1997-029623	1	NE¼10 & SE¼10		1S	13E	347865	478
Eric #167	1997-029624	1	NE¼10&SE¼10		1S	13E	347866	479
Eric #168 amended	1198-000721	4	NE 1/4 10,SE 1/4 10, NW 1/4 11,SW 14 11		1S	13E	347867	480
Eric #169	1997-029626	1	NE¼11&SW¼11		1S	13E	347868	481
Eric #170	1997-029627	1	NW¼11&SW¼11		1S	13E	347869	482
Eric #171	1997-029628	1	NW¼11&SW¼11		1S	13E	347870	483
Eric #172	1997-029629	1	NW¼11&SW¼11		1S	13E	347871	484
Eric #173	1997-029630	1	NW¼11 & SW¼11 & NE¼11 & SE¼11		1S	13E	347872	485
Eric #174	1997-029631	1	NE¼11&SE¼11		1S	13E	347873	486
Eric #175	1997-029632	1	NE¼11 & SE¼11		1S	13E	347874	487
Eric #176	1997-029633	1	NE¼11&SE¼11		1S	13E	347875	488
Eric #177	1997-029634	1	NE¼11 & SE¼11 & NW¼12 & SW¼12		1S	13E	347876	489
Eric #178	1997-029635	1	NE¼11		1S	13E	347877	490
Eric #179	1997-029636	1	NE¼11		1S	13E	347878	491
Eric #180	1997-029637	1	NE¼11		1S	13E	347879	492
Eric #181	1997-029638	1	NW¼11&NE¼11		1S	13E	347880	493
Eric #182	1997-029639	1	NW¼11		1S	13E	347881	494
Eric #183	1997-029640	1	NW¼11		1S	13E	347882	495
Eric #184	1997-029641	1	NW¼11		1S	13E	347883	496
Eric #185	1997-029642	1	NW¼11		1S	13E	347884	497
Eric #186	1997-029643	1	NE¼10&NW¼11		1S	13E	347885	498
Eric #187	1997-029644	1	NE¼10		1S	13E	347886	499
Eric #188	1997-029645	1	NE¼10		1S	13E	347887	500
Eric #189	1997-029646	1	NE¼10		1S	13E	347888	501

RECEIVED  
STATE OFFICE

2005 AUG 15 A 10 51

PHOENIX, ARIZONA

10/25/06 MW  
ENTERED IN COMPUTER

Exhibit A

Name of Claim	Book of Records	Page	G&SRB&M Section	Township	Range	AMC
<b>For the year</b>	<b>2005/2006</b>		<b>Resolution Copper Mining LLC</b>	<b>RECEIVED</b>		
				<b>D.L.P. AZ STATE OFFICE</b>		
Eric #190	1997-029647	1	NW¼10	1S	13E	347889
Eric #191	1997-029648	1	NW¼10	1S	13E	347890
Eric #192	1997-029649	1	Nw¼10	1S	13E	347891
Eric #193	1997-029650	1	NW¼10	1S	13E	347892
Eric #194	1997-029651	1	NW¼10	1S	13E	347893
Eric #195	1997-029652	1	NE¼9	1S	13E	347894
Eric #196	1997-029653	1	NE¼9	1S	13E	347895
Eric #197	1997-029654	1	NE¼9	1S	13E	347896
Eric #198	1997-029655	1	SE¼4 & NE¼9	1S	13E	347897
Eric #199	1997-029656	1	SE¼4 & NE¼9	1S	13E	347898
Eric #200	1997-029657	1	SE¼4 & NE¼9	1S	13E	347899
Eric #201	1997-029658	1	NW¼10&SW¼3	1S	13E	347900
Eric #202	1997-029659	1	NW¼10 & SW¼3	1S	13E	347901
Eric #203	1997-029660	1	NW¼10 & SW¼3	1S	13E	347902
Eric #204	1997-029661	1	NW¼10 & SW¼3	1S	13E	347903
Eric #205	1997-029662	1	NW¼10,NE¼10,SW¼3,SE¼3	1S	13E	347904
Eric #206	1997-029663	1	SE¼8&NE¼10	1S	13E	347905
Eric #207	1997-029664	1	SE¼3 & NE¼10	1S	13E	347906
Eric #208	1997-029665	1	SE¼3& NE¼10	1S	13E	347907
Eric #209	1997-029666	1	SE¼3,SW¼2,NE¼10,NW¼11	1S	13E	347908
Eric #210	1997-029667	1	SW¼2&NW¼11	1S	13E	348024
Eric #211	1997-029668	1	SW¼2&NW¼11	1S	13E	348025
Eric #212	1997-029669	1	NW¼11&SW¼2	1S	13E	348026
Eric #213	1997-029670	1	SW¼2&NW¼11	1S	13E	348027
Eric #214 amended	1998-721	5	SW¼2,SE¼2,NW¼11,NE¼1 1	1S	13E	348028
Eric #215	1997-029672	1	NE¼11 & SE¼2	1S	13E	348029
Eric #216	1997-029673	1	SE¼2 & NE¼11	1S	13E	348030
Eric #217	1997-029674	1	SE¼2	1S	13E	348031
Eric #218 amended	1998-000721	6	SW¼2 & SE¼2	1S	13E	348032
Eric #219	1997-029676	1	SW¼2	1S	13E	348033
Eric #220	1997-029677	1	SW¼2	1S	13E	348034
Eric #221	1997-029678	1	SW¼2	1S	13E	348035
Eric #222	1997-029679	1	SW¼2	1S	13E	348036
Eric #223	1997-029680	1	SE¼3 & SW¼2	1S	13E	348037
Eric #224 amended	1998-000721	7	NW¼10 & SE¼3	1S	13E	348038
Eric #225	1997-029682	1	SE¼3	1S	13E	348039
Eric #226	1997-029683	1	SE¼3	1S	13E	348040
Eric #227	1997-029684	1	SW¼3 & SE¼3	1S	13E	348041
Eric #228 amended	1998-000721	8	NW¼10&. SW¼3	1S	13E	348042
Eric #229 amended	1998-000721	9	NW¼10&SW¼3	1S	13E	348043
Eric #230	1997-029687	1	SE¼3 & NE¼3	1S	13E	348044
Eric #231	1997-029688	1	SE¼3&NE¼3	1S	13E	348045
Eric #232	1997-029689	1	SE¼3,NE¼3,SW¼2,NW¼2	1S	13E	348046
Eric #233	1997-029690	1	SW¼2&NW¼2	1S	13E	348047
Eric #234	1997-029691	1	SW¼2&NW¼2	1S	13E	348048
Eric #235	1997-029692	1	SW¼2 & NW¼2	1S	13E	348049
Eric #236 amended	1998-000721	10	NW 1/4 2, SW 1/4 2	1S	13E	348050
Eric #237	1997-029694	1	NE¼2 & SE¼2	1S	13E	348051
Eric #238	1997-029695	1	NE¼2	1S	13E	348052
Eric #239	1997-029696	1	NE¼2	1S	13E	348053
Eric #240	1997-029697	1	NW¼2	1S	13E	348054
Eric #241	1997-029698	1	SE¼4&NE¼9	1S	13E	348055
Eric #242	1997-029699	1	SE¼2	1S	13E	348056
Eric #243	1997-029700	1	NW¼28	1S	13E	348057
Eric #244	1997-029701	1	NW¼28 & NE¼28	1S	13E	348058
Eric #245	1997-029702	1	NE¼28	1S	13E	348059
Eric #246	1997-029703	1	NE¼28&NW¼27	1S	13E	348060
Eric #247	1997-029704	1	NW¼28	1S	13E	348061
Eric #248	1997-029705	1	NE¼2	1S	13E	348062
Eric #249	1997-029706	1	NE¼2	1S	13E	348063
Eric #250	1997-029707	1	NE¼20 & NW¼20	1S	13E	348064
Eric #251	1997-029708	1	NE¼20, NW¼20,SW¼20,SE¼20	1S	13E	348065
Eric #252	1997-029709	1	SW¼20 & NW¼20	1S	13E	348066

ENTERED IN COMPUTER  
10/25/06 MHA

Name of Claim	Book of Records	Page	G&SRB&M Section	Township	Range	AMC
For the year	2005/2006		Resolution Copper Mining LLC RECEIVED			
Eric #253	1997-029710	1	NW¼20	B.L.M. AZ STATE OFFICE	13E	348067
Eric #254	1997-029711	1	N-W¼20		13E	348068
Eric #255	1997-029712	1	NW¼20 & SW¼20		13E	348069
Eric #256	1997-029713	1	NW¼20 & SW¼20	2005 AUG 15 A 10:51	13E	348070
Eric #257	1997-029714	1	NW¼20		13E	348071
Eric #258	1997-029715	1	NW¼20		13E	348072
Eric #259	1997-029716	1	NW¼20 & SW¼20	PHOENIX ARIZONA	13E	348073
Eric #260	1997-029717	1	NE¼19,SE¼19,NW¼20,SW¼20		13E	348074
Eric #261	1997-029718	1	NE¼19 & NW¼20		13E	348075
Eric #262	1997-029719	1	NW¼19&NE¼19		13E	348076
Eric #263	1997-029720	1	NE¼19,SE¼19,NW¼19,SW¼19		13E	348077
Eric #264	1997-029721	1	SW¼19 & SE¼19		13E	348078
Eric #265	1997-029722	1	SE¼19 & SW¼20		13E	348079
Eric #266	1997-029723	1	SW¼20		13E	348080
Eric #267	1997-029724	1	SW¼20		13E	348081
Eric #268	1997-029725	1	SW¼20		13E	348082
Eric #269	1997-029726	1	SW¼20		13E	348083
Eric #270	1997-029727	1	SE¼20 & SW¼20		13E	348084
Eric #271	1997-029728	1	SE¼20,SW¼20,NW¼29,NE¼29		13E	348085
Eric #272	1997-029729	1	SW¼20&NW¼29		13E	348086
Eric #273 amended	1998-000721	11	SE¼19&NE¼30		13E	348087
Eric #274	1997-029731	1	NE¼20,NW¼20,SW¼17,SE¼17		13E	348088
Eric #275	1997-029732	1	NW¼20 & SW¼17		13E	348089
Eric #276	1997-029733	1	NW¼20 & SW¼17		13E	348090
Eric #277	1997-029734	1	NW¼20 & SW¼17		13E	348091
Eric #278	1997-029735	1	NW¼20 & SW¼17		13E	348092
Eric #280	1997-029736	1	SE¼13 & NE¼24		13E	348093
Eric #281	1997-029737	1	SW¼18&NW¼19		14E	348094
Eric #282	1997-029738	1	SW¼18&NW¼19		14E	348095
Eric #283	1997-029739	1	SW¼18&NW¼19		14E	348096
Eric #284	1997-029740	1	SW¼18&NW¼19		14E	348097
Eric #285	1997-029741	1	SW¼18,SE¼15,NW¼19,NE¼19		14E	348098
Eric #286	1997-029742	1	SE¼18		14E	348099
Eric #287	1997-029743	1	NE¼24		13E	348100
Eric #288	1997-029744	1	NE¼24		13E	348101
Eric #289	1997-029745	1	NE¼24		13E	348102
Eric #290	1997-029746	1	NE¼24		13E	348103
Eric #291	1997-029747	1	NE¼24 & NW¼24		13E	348104
Eric #292	1997-029748	1	NW¼24		13E	348105
Eric #293	1997-029749	1	NW¼24		13E	348106
Eric #294	1997-029750	1	NW¼24		13E	348107
Eric #295	1997-029751	1	NW¼24		13E	348108
Eric #296	1997-029732	1	NE¼19		14E	348109
Eric #297	1997-029753	1	NE¼19&S¼19		14E	348110
Eric #298	1997-029754	1	NE¼19		14E	348111
Eric #299	1997-029755	1	NE¼19 & SE¼19		14E	348112
Eric #300	1997-029756	1	NE¼19		14E	348113
Eric #301	1997-029757	1	NE¼19 & SE¼19		14E	348114
Eric #302	1997-029758	1	NW¼19&NE¼19		14E	348115
Eric #303	1997-029759	1	NW¼19 & NE¼19 & SW¼19 & SE¼19		14E	348116
Eric #304	1997-029760	1	NW¼19		14E	348117
Eric #305	1997-029761	1	NW¼19&SW¼19		14E	348118
Eric #306	1997-029762	1	NW¼19		14E	348119
Eric #307	1997-029763	1	NW¼19 & SW¼19		14E	348120
Eric #308	1997-029764	1	NW¼19		14E	348121
Eric #309	1997-029765	1	NW¼19&SW¼19		14E	348122
Eric #310	1997-029766	1	NW¼19		14E	348123
Eric #311	1997-029767	1	SE¼19		14E	348124
Eric #312	1997-029768	1	SE¼19		14E	348125
Eric #313	1997-029769	1	SE¼19		14E	348126
Eric #314	1997-029770	1	SE¼19 & SW¼19		14E	348127
Eric #315	1997-029771	1	SW¼19		14E	348128
Eric #316	1997-029772	1	NE¼23 & NW¼24		13E	348129

70



Exhibit A

Name of Claim	Book of Records	Page	G&SRB&M Section	REC (Township)	Range	AMC
<b>For the year</b>	<b>2005/2006</b>		<b>Resolution Copper Mining LAC</b>	<b>STATE OFFICE</b>		
Eric #317	1997-029773	1	NE1/23 & SE1/23 & NW1/24 & SW1/24	1S	13E	348130
Eric #318	1997-029774	1	SE1/23&SW1/24	1S	13E	348131
Eric #319	1997-029775	1	NE1/23 & SE1/23 & NW1/24	1S	13E	348132
Eric #320	1997-029776	1	SE1/23 & SW1/24	1S	13E	348133
Eric #321	1997-029777	1	NW1/24 & SW1/24	1S	13E	348134
Eric #322	1997-029778	1	SW1/24	1S	13E	348135
Eric #323	1997-029779	1	NW1/24&SW1/24	1S	13E	348136
Eric #324	1997-029780	1	SW1/24	1S	13E	348137
Eric #325	1997-029781	1	NW1/24&SW1/24	1S	13E	348138
Eric #326	1997-029782	1	SW1/24	1S	13E	348139
Eric #327	1997-029783	1	NW1/24 & NE1/24 & SW1/24 & SE1/24	1S	13E	348140
Eric #328	1997-029784	1	SW1/24&SE1/24	1S	13E	348141
Eric #329	1997-029785	1	NE1/26	1S	13E	348142
Eric #330	1997-029786	1	NE1/26	1S	13E	348143
Eric #331	1997-029787	1	SE1/23 & NE1/26 & SW1/24 & NW1/25	1S	13E	348144
Eric #332	1997-029788	1	NE1/26 & NW1/25	1S	13E	348145
Eric #333	1997-029789	1	SW1/24 & NW1/25	1S	13E	348146
Eric #334	1997-029790	1	NE1/26 & NW1/25	1S	13E	348147
Eric #335	1997-029791	1	SW1/24&NW1/25	1S	13E	348148
Eric #336	1997-029792	1	NW1/25	1S	13E	348149
Eric #337	1997-029793	1	SW1/24&NW1/25	1S	13E	348150
Eric #338	1997-029794	1	NW1/25	1S	13E	348151
Eric #339	1997-029795	1	SW1/24 & NW1/25	1S	13E	348152
Eric #340	1997-029796	1	NW1/25	1S	13E	348153
Eric #341	1997-029797	1	SW1/24 & SE1/24 & NW1/25 & NE1/25	1S	13E	348154
Eric #342	1997-029798	1	NW1/25&NE1/25	1S	13E	348155
Eric #343	1997-029799	1	SE1/26	1S	13E	348156
Eric #344	1997-029800	1	NE1/26 & SE1/26	1S	13E	348157
Eric #345	1997-029801	1	SE1/26	1S	13E	348158
Eric #346	1997-029802	1	NE1/26 & SE1/26	1S	13E	348159
Eric #347	1997-029803	1	SE1/26 & SW1/25	1S	13E	348160
Eric #348	1997-029804	1	NE1/26 & SE1/26 & NW1/25 & SW1/25	1S	13E	348161
Eric #349	1997-029805	1	NW1/25&SW1/25	1S	13E	348162
Eric #350	1997-029806	1	NE1/35	1S	13E	348163
Eric #351	1997-029807	1	NE1/35	1S	13E	348164
Eric #352	1997-029808	1	NE1/35 & SE1/35	1S	13E	348165
Eric #353	1997-029809	1	NE1/35 & SE1/35	1S	13E	348166
Eric #354	1997-029810	1	SE1/35	1S	13E	348167
Eric #355	1997-029811	1	NE1/35 & SE1/35	1S	13E	348168
Eric #356	1997-029812	1	NE1/35&SE1/35&SW1/35&SE1/35	1S	13E	348169
Eric #357	1997-029813	1	NW1/35 & SW1/35	1S	13E	348170
Eric #358	1997-029814	1	SW1/35&NW1/35	1S	13E	348171
Eric #359	1997-029815	1	NW1/35 & SW1/35	1S	13E	348172
Eric #360	1997-029816	1	NW1/35 & SW1/35	1S	13E	348173
Eric #361	1997-029817	1	SW1/35	1S	13E	348174
Eric #362	1997-029818	1	SW1/35	1S	13E	348175
Eric #363	1997-029819	1	SW1/35	1S	13E	348176
Legal Tender 1 amended	2003	12154	North West 1/4 Section 1	2S	12E	356884
Legal Tender 2 amended	2003	12155	North West 1/4 Section 1	2S	12E	356885
Legal Tender 3 amended	2003	12156	South West 1/4 Section 1	2S	12E	356886
Legal Tender 4 amended	2003	12157	South West 1/4 Section 1	2S	12E	356887
Legal Tender 5 amended	2003	12158	North West 1/4 Section 1	2S	12E	356888
Legal Tender 6 amended	2003	12159	North West 1/4 Section 1	2S	12E	356889
Legal Tender 7 amended	2003	12160	North West 1/4 Section 1	2S	12E	356890
Legal Tender 8 amended	2003	12161	North West 1/4 Section 1	2S	12E	356891
Legal Tender 9 amended	2003	12162	South East 1/4 Section 1	2S	12E	356892
Legal Tender 10 amended	2003	12163	South East 1/4 Section 1	2S	12E	356893
Legal Tender 11 amended	2003	12164	North East 1/4 Section 1	2S	12E	356894
Legal Tender 12 amended	2003	12165	North East 1/4 Section 1	2S	12E	356895
Legal Tender 13 amended	2003	12066	South West 1/4 Section 6	2S	13E	356865
Legal Tender 14 amended	2003	12167	South West 1/4 Section 6	2S	13E	356866
Legal Tender 15 amended	2003	12168	South West 1/4 Section 6	2S	13E	356867
Legal Tender 16 amended	2003	12169	South East 1/4 Section 6	2S	13E	356896

ENTERED IN COMPUTER

10/25/05 MAH

RECEIVED

Name of Claim	Book of Records	Page	G&SRB&M Section	B.L.M. A7 STATE OFFICE	Range	AMC	
<b>For the year 2005/2006 Resolution Copper Mining LLC</b>							
Legal Tender 17 amended	2003	12170	North West 1/4 Section 6	2S	13E	356868	✓691
Legal Tender 18 amended	2003	12171	North West 1/4 Section 6	2S	13E	356869	✓692
Legal Tender 19 amended	2003	12172	South West 1/4 Section 32	1S	13E	356897	✓693
Legal Tender 20 amended	2003	12173	South East 1/4 Section 32	1S	13E	356870	694
Legal Tender 21 amended	2003	12174	South East 1/4 Section 33	1S	13E	356871	695
Legal Tender 22 amended	2003	12175	South East 1/4 Section 32	1S	13E	356872	✓696
Legal Tender 23	2002	69016	North West 1/4 Section 32	1S	13E	356933	697
Olga 1	2004	86442	NW 1/4 Section 28	1S	13E	362903	698
Olga 2	2004	86443	NW 1/4 Section 28	1S	13E	362904	699
Olga 3	2004	86444	NE 1/4 Section 29	1S	13E	362905	700
Olga 4	2004	86445	NE 1/4 Section 29	1S	13E	362906	701
Olga 5	2004	86446	SW 1/4 Section 27	1S	13E	362907	702
Olga 6	2004	86447	SW 1/4 Section 27	1S	13E	362908	✓703
Kay 1	1732	129-130	SW 1/4 SE 1/4 Section 21	1S	13E	312984	704
Kay 2	1732	131-132	SW 1/4 SE 1/4 Section 21	1S	13E	312985	705
Kay 3	1732	133-134	SW 1/4 SE 1/4 Section 21	1S	13E	312986	✓706
Kay 5	1732	137-138	NE 1/4 Section 34	1S	13E	312988	707
Kay 6	1732	139-140	NW 1/4 Section 22	1S	13E	312989	708
Kay 7	1732	141-142	NE 1/4 Section 34	1S	13E	312990	709
Kay 8	1732	143-144	NW 1/4 Section 22	1S	13E	312991	710
Kay 9	1732	145-146	NE 1/4 Section 34	1S	13E	312992	711
Kay 10	1762	147-148	NW 1/4 Section 22	1S	13E	312993	712
Kay 11	1732	149-150	NE 1/4 SE 1/4 Section 21	1S	13E	312994	713
Kay 12	1732	151-152	NW 1/4 SW 1/4 Section 22	1S	13E	312995	714
Kay 13	1732	153-154	SE 1/4 Section 34	1S	13E	312996	715
Kay 14	1732	155-156	SW 1/4 Section 22	1S	13E	312997	✓716
Kay 15A	2003	4012	SE 1/4 Section 34	1S	13E	357097	✓717
Kay 18	1732	163-164	NE1/4 NW 1/4 Section22	1S	13E	313001	718
Kay.19E	1732	165-166	NE 1/4 Section 22	1S	13E	313002	719
Kay 19W	1732	167-168	NE 1/4 Section 22	1S	13E	313003	720
Kay 20E	1732	169-170	NE 1/4 NW 1/4 Section22	1S	13E	313004	721
Kay 20W	1732	171-172	NE 1/4 NW 1/4 Section22	1S	13E	313005	722
Kay 21E	1732	173-174	NE 1/4 NW 1/4 Section22	1S	13E	313006	723
Kay 21W	1732	175-176	NE 1/4 NW 1/4 Section22	1S	13E	313007	724
Kay 22	1732	177-178	NE 1/4 NW 1/4 Section22	1S	13E	313008	725
Kay 81	1732	179-180	NE 1/4 NW 1/4 Section 21	1S	13E	313009	726
Kay 82	1732	181-182	NW 1/4 Section 21	1S	13E	313010	727
Kay 83	1732	183-184	NE 1/4 NW 1/4 Section 21	1S	13E	313011	728
Kay 84	1732	185-186	NW 1/4 Section 21	1S	13E	313012	729
Kay 85	1732	187-188	NE 1/4 NW 1/4 Section 21	1S	13E	313013	730
Kay 86	1732	189-190	NW 1/4 Section 21	1S	13E	313014	731
Kay 87	1732	191-192	NE 1/4 NW1/4 SW 1/4 SE 1/4 Sect 21	1S	13E	313015	732
Kay 88	1732	193-194	NW 1/4 SW 1/4 Section 21	1S	13E	313016	733
Kay 129	1732	195-196	NE 1/4 Section 20	1S	13E	313017	734
Kay 130	1732	197-198	NE 1/4 Section 20	1S	13E	313018	735
Kay 131	1732	199-200	NE 1/4 Section 20	1S	13E	313019	736
Kay 132	1732	201-202	NE 1/4 Section 20	1S	13E	313020	737
Kay 133	1732	203-204	NE 1/4 Section 20	1S	13E	313021	738
Kay 134	1732	205-206	NE 1/4 Section 20	1S	13E	313022	739
Kay 135	1732	207-208	NE 1/4 SE 1/4 Section 20	1S	13E	313023	740
Kay 136	1732	209-210	NE 1/4 SE 1/4 Section 20	1S	13E	313024	741
Kay 137	1732	211-212	SE 1/4 Section 20	1S	13E	313025	742
Kay 138	1732	213-214	SE 1/4 Section 20	1S	13E	313026	✓743
Kay 140A	2003	4013	SE 1/4 Section 20	1S	13E	357098	✓744
Kay 141	1732	215-216	SE 1/4 Section 20	1S	13E	313027	745
Kay 142	1732	217-218	SE 1/4 Section 20	1S	13E	313028	746
Kay 143	1732	219-220	SE 1/4 Section 20	1S	13E	313029	747
Kay 145	1732	221-222	SE 1/4 Section 20	1S	13E	313030	748
Kay 146	1732	223-224	SE 1/4 Section 20	1S	13E	313031	749
Kay 147	1732	225-226	SE 1/4 Section 20	1S	13E	313032	750
Kay 148	1732	227-228	SE 1/4 Section 20	1S	13E	313033	751
Kay 149	1732	229-230	SE 1/4 Section 20	1S	13E	313034	752
Kay 150	1732	231-232	SE 1/4 Section 20	1S	13E	313035	753

ENTERED IN COMPUTER  
10/25/05 MXJ

Exhibit A

RECEIVED

Name of Claim	Book of Records	Page	G&SRB&M Section	B.L.M. A7	County	Range	AMC
For the year 2005/2006 Resolution Copper Mining LLC							
Kay 151	1753	767-768	NE 1/4 Section 29	2005 AUG	IS A 10: 52	13E	315168
Kay 152	604	874	NW 1/4 Section 28			13E	47117
LD No. 1 Amended	711	870	NE 1/4 Section 23			13E	47272
LD No. 2 Amended	693	556	NE 1/4 SE 1/4 Section 23			13E	47273
LD No. 3 Amended	688	870	SE 1/4 Section 23	PHOENIX	ARIZONA	13E	47274
LD No. 4 Amended	693	558	NE 1/4 Section 26			13E	47275
LD No. 5 Amended	693	559	NE 1/4 SE 1/4 Section 26			13E	47276
LD No. 6 Amended	693	560	SE 1/4 Section 26			13E	47277
LD No. 7 Amended	693	561	NE 1/4 Section 35			13E	47278
LD No. 8 Amended	693	562	NE 1/4 Section 35			13E	47279
LD No. 9 Amended	716	365	NE 1/4 Section 23			13E	47280
Margaret 69	559	854	NE 1/4 NW1/4 Section 22			13E	45754
Margaret 69 East	568	276	NE 1/4 NW1/4 Section 22			13E	45755
Margaret 133	559	860	SW 1/4 section 14			13E	45820
Margaret 135	559	862	SW 1/4 section 14			13E	45823
Margaret 137	559	864	NW 1/4 Section 23			13E	45826
Margaret 138 Amended	574	588	NE 1/4 Section 22			13E	45827
Margaret 139	559	866	NW 1/4 Section 23			13E	45828
Margaret 140 Amended	574	589	NE 1/4 Section 22			13E	45829
Margaret 153	564	531	SW SE 1/4 Section 14			13E	45842
Margaret 154	564	532	SW SE 1/4 Section 14			13E	45843
Margaret 155	564	533	NE 1/4 NW 1/4 Section 23			13E	45844
Margaret 156	564	534	NE 1/4 NW 1/4 Section 23			13E	45845
Margaret 157	559	874	NE 1/4 NW1/4 Section 22			13E	45846
Margaret 159	559	876	NE 1/4 NW1/4 Section 22			13E	45849
Margaret 161	559	878	NE 1/4 NW1/4 Section 22			13E	45852
Margaret 162	559	879	NW 1/4 Section 22			13E	45853
Margaret 162 West	568	282	NW 1/4 Section 22			13E	45854
Margaret 163	559	880	SW 1/4 SE 1/4 Section 22			13E	45855
Margaret 164 West	568	283	SW 1/4 Section 22			13E	45857
Margaret 164 Amended	583	785	SW 1/4 Section 22			13E	45856
Margaret 165	559	882	SW 1/4 SE 1/4 Section 22			13E	45858
Margaret 166	559	883	SW 1/4 Section 22			13E	45859
Margaret 166 West	568	284	NW 1/4 Section 22			13E	45860
Margaret 217	559	884	NW 1/4 Section 23			13E	45901
Margaret 218	559	885	NE 1/4 Section 22			13E	45902
Margaret 219	559	886	NW 1/4 Section 23			13E	45903
Margaret 220	559	887	NE 1/4 Section 22			13E	45904
Margaret 221	559	888	NW 1/4 Section 23			13E	45905
Margaret 222	559	889	NE 1/4 Section 22			13E	45906
Margaret 223	559	890	SW 1/4 SE 1/4 Section 22			13E	45907
Margaret 224	559	891	SE 1/4 Section 22			13E	45908
Margaret 225 Amended	583	784	SW 1/4 Section 23			13E	45909
Margaret 226 Amended	574	603	SE 1/4 Section 22			13E	45910
Margaret 227	564	535	NE 1/4 NW 1/4 Section 23			13E	45911
Margaret 228	564	536	NE 1/4 NW 1/4 Section 23			13E	45912
Margaret 229	564	537	NE 1/4 NW 1/4 Section 23			13E	45913
Margaret 230	564	538	SW 1/4 SE 1/4 Section 23			13E	45914
Margaret 231	564	539	SW 1/4 SE 1/4 Section 23			13E	45915
Margaret 233	559	894	SW 1/4 SE 1/4 Section 22			13E	45916
Margaret 234	559	895	SW 1/4 Section 22			13E	45917
Margaret 234 West	568	287	SW 1/4 Section 22			13E	45918
Margaret 235	560	729	SW 1/4 SE 1/4 Section 22			13E	45919
Margaret 236 Amended	574	604	SW 1/4 Section 22			13E	45920
Margaret 237	560	731	SW 1/4 SE 1/4 Section 22			13E	45921
Margaret 238	560	732	SW 1/4 Section 22			13E	45922
Margaret 239	560	733	NE 1/4 NW 1/4 Section 27			13E	45923
Margaret 240	560	734	NW 1/4 Section 27			13E	45924
Margaret 241	560	735	NE 1/4 NW 1/4 Section 27			13E	45925
Margaret 242 Amended	574	605	NW 1/4 Section 27			13E	45926
Margaret 243	560	737	NE 1/4 NW 1/4 Section 27			13E	45927
Margaret 244 Amended	574	606	NW 1/4 Section 27			13E	45928
Margaret 245	560	739	NE 1/4 NW 1/4 Section 27			13E	45929

754

755

756

757

758

759

760

761

762

763

764

765

766

767

768

769

770

771

772

773

774

775

776

777

778

779

780

781

782

783

784

785

786

787

788

789

790

791

792

793

794

795

796

797

798

799

800

801

802

803

804

805

806

807

808

809

810

811

812

813

814

815

816

ENTERED IN COMPUTER  
10/25/05 AX



Exhibit A

Name of Claim	Book of Records	Page	G&SRB&M Section	Township	Range	AMC	
For the year	2005/2006		Resolution Copper Mining LLC				
Margaret 246	560	740	NW 1/4 Section 27	1S	13E	45930	817
Margaret 247	559	896	SW 1/4 Section 23	1S	13E	45931	818
Margaret 248 Amended	574	607	SE 1/4 Section 22	1S	13E	45932	819
Margaret 249	561	578	SW 1/4 Section 23	1S	13E	45933	820
Margaret 250	561	579	SE 1/4 Section 22	1S	13E	45934	821
Margaret 251	561	580	SW 1/4 Section 23	1S	13E	45935	822
Margaret 252	561	581	SE 1/4 Section 22	1S	13E	45936	823
Margaret 253	561	582	NW 1/4 Section 26	1S	13E	45937	824
Margaret 254	561	583	NE 1/4 Section 27	1S	13E	45938	825
Margaret 255	561	584	NW 1/4 Section 26	1S	13E	45939	826
Margaret 256	561	585	NE 1/4 Section 27	1S	13E	45940	827
Margaret 257	561	586	NW 1/4 Section 26	1S	13E	45941	828
Margaret 258	561	587	NE 1/4 Section 27	1S	13E	45942	829
Margaret 259	561	588	NW 1/4 Section 26	1S	13E	45943	830
Margaret 260	561	589	NE 1/4 Section 27	1S	13E	45944	831
Margaret 261	560	741	SW 1/4 SE 1/4 Section 27	1S	13E	45945	832
Margaret 262	560	742	SW 1/4 Section 27	1S	13E	45946	833
Margaret 263	560	743	SW 1/4 SE 1/4 Section 27	1S	13E	45947	834
Margaret 264	560	744	SW 1/4 Section 27	1S	13E	45948	835
Margaret 265	561	590	SW 1/4 Section 26	1S	13E	45949	836
Margaret 266	561	591	SE 1/4 Section 27	1S	13E	45950	837
Margaret 267	561	592	SW 1/4 Section 26	1S	13E	45951	838
Margaret 268	561	593	SE 1/4 Section 27	1S	13E	45952	839
Margaret 269	560	745	SW 1/4 SE 1/4 Section 27	1S	13E	45953	840
Margaret 270	560	746	SW 1/4 Section 27	1S	13E	45954	841
Margaret 271	560	747	SW 1/4 SE 1/4 Section 27	1S	13E	45955	842
Margaret 272	560	748	SW 1/4 Section 27	1S	13E	45956	843
Margaret 273	561	594	SW 1/4 Section 26	1S	13E	45957	844
Margaret 274	561	595	SE 1/4 Section 27	1S	13E	45958	845
Margaret 275	561	596	SW 1/4 Section 26	1S	13E	45959	846
Margaret 276	561	596	SE 1/4 Section 27	1S	13E	45960	847
Margaret 277	561	596	SW 1/4 SE 1/4 Section 26	1S	13E	45961	848
Margaret 278	561	597	SW 1/4 SE 1/4 Section 26	1S	13E	45962	849
Margaret 279	561	598	SW 1/4 SE 1/4 Section 26	1S	13E	45963	850
Margaret 280	561	599	SW 1/4 SE 1/4 Section 26	1S	13E	45964	851
Margaret 281	561	600	NE 1/4 NW 1/4 Section 26	1S	13E	45965	852
Margaret 282	561	603	NE 1/4 NW 1/4 Section 26	1S	13E	45966	853
Margaret 283	567	542	NE 1/4 NW 1/4 Section 26	1S	13E	45967	854
Margaret 284	567	543	NE 1/4 NW 1/4 Section 26	1S	13E	45968	855
Margaret 285	567	544	NW 1/4 SW 1/4 Section 23	1S	13E	45969	856
Margaret 286	567	545	SW 1/4 SE 1/4 Section 23	1S	13E	45970	857
Margaret 287	564	540	SW 1/4 SE 1/4 Section 23	1S	13E	45971	858
Margaret 305	565	739	NE 1/4 NW 1/4 Section 35	1S	13E	45985	859
Margaret 306	565	740	NW 1/4 Section 35	1S	13E	45986	860
Margaret 307	565	741	NE 1/4 NW 1/4 Section 35	1S	13E	45987	861
Margaret 308	565	742	NW 1/4 Section 35	1S	13E	45988	862
Margaret 309	565	743	NE 1/4 NW 1/4 Section 35	1S	13E	45989	863
Margaret 310	565	744	NW 1/4 Section 35	1S	13E	45990	864
Margaret 311	565	745	NE 1/4 NW 1/4 Section 35	1S	13E	45991	865
Margaret 312	565	746	NW 1/4 Section 35	1S	13E	45992	866
Margaret 313	565	747	SE 1/4 Section 27	1S	13E	45993	867
Margaret 314	565	748	SW 1/4 SE 1/4 Section 27	1S	13E	45994	868
Margaret 315	565	749	NE 1/4 Section 34	1S	13E	45995	869
Margaret 316	565	750	NE 1/4 NW 1/4 Section 34	1S	13E	45996	870
Margaret 317	565	751	NE 1/4 Section 34	1S	13E	45997	871
Margaret 318	565	752	NE 1/4 NW 1/4 Section 34	1S	13E	45998	872
Margaret 319	565	753	NE 1/4 Section 34	1S	13E	45999	873
Margaret 320	565	754	NE 1/4 NW 1/4 Section 34	1S	13E	46000	874
Margaret 321	567	546	SW 1/4 Section 27	1S	13E	46001	875
Margaret 322	567	547	NW 1/4 Section 34	1S	13E	46002	876
Margaret 323	567	548	NW 1/4 Section 34	1S	13E	46003	877
Margaret 324	567	549	NW 1/4 Section 34	1S	13E	46004	878
Margaret 325	565	755	SW 1/4 Section 22	1S	13E	46005	879

RECEIVED  
 PHOENIX, ARIZONA  
 ENTERED IN COMPUTER  
 10/25/05 MN

Exhibit A

Name of Claim	Book of Records	Page	G&SRB&M Section	Township	Range	AMC	
<b>For the year 2005/2006 Resolution Copper Mining LLC</b>							
Margaret 327	565	757	SW 1/4 Section 22	1S	13E	46007	880
Margaret 328	565	758	SE 1/4 Section 34	1S	13E	46008	881
Margaret 331 Amended	614	329	SW 1/4 Section 22	1S	13E	46011	882
Margaret 332 Amended	583	778	NE 1/4 Section 28	1S	13E	46012	883
Margaret 333	572	916	NW 1/4 Section 27	1S	13E	46013	884
Margaret 334	572	917	NE 1/4 Section 28	1S	13E	46014	885
Margaret 335 Amended	583	787	NE 1/4 Section 28	1S	13E	46015	886
Margaret 336	572	919	NE 1/4 NW 1/4 Section 28	1S	13E	46016	887
Rook No. 1	1771	262	NE 1/4 Section 23	1S	13E	316548	888
Rook No. 2	1771	263	NE 1/4 SE 1/4 Section 23	1S	13E	316549	889
Rook No. 3	1771	264	SE 1/4 Section 23	1S	13E	316550	890
Rook No. 4	1771	265	SE 1/4 Section 23	1S	13E	316551	891
Rook No. 5	1771	266	SE 1/4 Section 23	1S	13E	316552	892
Rook No. 6	1771	267	SE 1/4 Section 23	1S	13E	316553	893
Rook No. 7	1771	268	NE 1/4 Section 26	1S	13E	316554	894
<b>Total Claims</b>							<b>894</b>

RECEIVED  
 B.L.M. AZ STATE OFFICE  
 2005 AUG 15 A 10: 52  
 PHOENIX, ARIZONA

ENTERED IN COMPUTER

10/25/06 MHA

**United States Department of the Interior  
Bureau of Land Management  
BUSINESS & SUPPORT SVCS DIV  
222 N CENTRAL AVE  
PHOENIX, AZ 85004 -2203  
Phone: (602) 417-9200**

Receipt	
No:	1128508

<b>Transaction #:</b> 1167522
<b>Date of Transaction:</b> 08/15/2005
<b>CUSTOMER:</b> RESOLUTION COPPER MINING LLC 2525 E ARIZONA BILTMORE CIR C-135 PHOENIX, AZ 85016

LINE #	QTY	DESCRIPTION	REMARKS	UNIT PRICE	TOTAL
1	1.00	LOCATABLE MINERALS / MINING CLAIMS-NOT NEW-UNADJUD,ONE AUTH NO. ONLY / MINING CLAIM MONEY RECEIVED (455) <b>CASES: AMC60069/\$111750.00</b>	MAINT 2006/894	- n/a -	111750.00
<b>TOTAL:</b>					<b>\$111,750.00</b>

PAYMENT INFORMATION			
1	<b>AMOUNT:</b>	\$111,750.00	<b>POSTMARKED:</b> N/A
	<b>TYPE:</b>	CHECK	<b>RECEIVED:</b> 08/15/2005
	<b>CHECK NO:</b>	00003469	
	<b>NAME:</b>	RESOLUTION COPPER MINING LLC 2525 E ARIZONA BILTMORE CIR C-135 PHOENIX AZ 85016	

REMARKS

This receipt was generated by the automated BLM Collections and Billing System and is a paper representation of a portion of the official electronic record contained therein.



PLEASE NOTE:  
Original document (24 Pgs.)  
is in the first lead file number  
listed which is AMC60069

August 19, 2004

United States Department of Interior  
Bureau of Land Management  
Records Section  
222 North Central Avenue  
Phoenix, Arizona 85011

60069  
356180  
355529  
359395  
355456  
347702  
348024  
356884

111  
Amc 45684  
46919  
312984  
315168  
316548  
362903  
Amc 361010  
356933

**ANNUAL CLAIM MAINTENANCE FEES for 2004/2005,**  
**By SWIFT CURRENT LAND AND CATTLE LLC.**

To Whom It May Concern:

The Final Rule as published in the Federal Register implements provisions of the Interior Department and related agencies, Appropriations Act of 1993 (the "Act") that requires an annual rental fee of \$125.00 (from \$100.00 in 2003 and prior) for each unpatented mining claim and site located and held under the General Mining Law of 1872.

This will serve as notice that **Swift Current Land and Cattle LLC.**, whose address for purposes of this filing is 2525 East Arizona Biltmore Circle, Suite 135, Phoenix, Arizona 85016, intends to hold the mining claims and /or mill sites described in Exhibit A attached hereto for the assessment years 2004/2005, by payment of the annual claim maintenance fee of \$125.00 per claim or site. Payment of **\$5,125.00** is made herewith for such assessment year for each of the claims and sites. The name, BLM serial number, book and page or index number of recording of the location notice is official records of Pinal County, Arizona, of which are set forth in Exhibit A attached hereto and by this reference incorporated herein.

Sincerely,



Bruno Hegner  
Chief Operating Officer  
Swift Current Land and Cattle LLC.

Telephone 602-956-0223

Cc: file

111  
512  
RECEIVED  
D.L.M. AZ STATE OFFICE  
2004 AUG 24 A 9:42  
PHOENIX, ARIZONA

ENTERED IN COMPUTER

10/29/04 MHT

**United States Department of the Interior**  
**Bureau of Land Management**  
 BUSINESS & SUPPORT SVCS DIV  
 222 N CENTRAL AVE  
 PHOENIX, AZ 85004 -2203  
 Phone: (602) 417-9200

Receipt	
No:	935863

**Transaction #:** 970182  
**Date of Transaction:** 08/24/2004

<b>CUSTOMER:</b>	RESOLUTION COPPER MINING 2525 ARIZONA BILTMORE CIR STE C-135 PHOENIX,AZ 85016
------------------	----------------------------------------------------------------------------------------

LINE #	QTY	DESCRIPTION	REMARKS	UNIT PRICE	TOTAL
1	1.00	LOCATABLE MINERALS / MINING CLAIMS-NOT NEW-UNADJUD,ONE AUTH NO. ONLY / MINING CLAIM MONEY RECEIVED (455) CASES: AMC60069/\$117375.00	MAINT 2005 (939)	- n/a -	117375.00
2	1.00	LOCATABLE MINERALS / MINING CLAIMS-NOT NEW-UNADJUD,ONE AUTH NO. ONLY / MINING CLAIM MONEY RECEIVED (455) CASES: AMC60069/\$4695.00	<i>WJ</i> AMEND (939)	- n/a -	4695.00
<b>TOTAL:</b>					<b>\$122,070.00</b>

PAYMENT INFORMATION			
1	<b>AMOUNT:</b>	\$121,320.00	<b>POSTMARKED:</b> N/A
	<b>TYPE:</b>	CHECK	<b>RECEIVED:</b> 08/24/2004
	<b>CHECK NO:</b>	2200	
	<b>NAME:</b>	RESOLUTION COPPER MINING 2525 ARIZONA BILTMORE CIR STE C-135 PHOENIX AZ 85016	
2	<b>AMOUNT:</b>	\$750.00	<b>POSTMARKED:</b> N/A
	<b>TYPE:</b>	CHECK	<b>RECEIVED:</b> 08/24/2004
	<b>CHECK NO:</b>	804	
	<b>NAME:</b>	MEADN, DAN 13592 N WIDE VIEW DR ORO VALLEY AZ 85737	



AMC 353756, 338178, 138158, 299632, 333067, 345354, 345121, 344757  
 AMC 277468, 66892, 45684, 46919, 141486, 289373, 253273,  
 AMC ~~345188~~, 345188, 345629, 344652, 344575, 312984, 316548, 315168  
 AMC 357097, 325895, 303735, 315170, 11861

1,275 claims @ \$100  
 = \$127,500<sup>00</sup> ~~00~~


August 26, 2003

Mining Claims Section  
 Arizona State Office  
 Bureau of Land Management  
 Department of the Interior  
 222 North Central Avenue  
 Phoenix, AZ 85004-2203

RECEIVED  
 B.L.M. AZ STATE OFFICE  
 2003 AUG 26 P 12:29  
 PHOENIX, ARIZONA

**Notice of Intent to Hold and  
 Payment of Annual Claim Maintenance Fees  
 Pinal County, Ray Complex**

This will serve as notice that ASARCO Incorporated, whose address for purposes of this filing is P.O. Box 5747, Tucson, Arizona 85703-0747, intends to hold the mining claims and/or mill sites described in Exhibit A attached hereto for the assessment year ending at 12 o'clock, noon, on September 1, 2004, by payment of the annual claim maintenance fee of \$100 per claim or site. Payment of such amount is made herewith for such assessment year for each of the claims and sites the name and BLM serial number of which, and the book and page or index number of recording of the location notice in the official records of Pinal County, Arizona, of which are set forth in Exhibit A attached hereto and by this reference incorporated herein.



*Henry G. Kreis*  
 Henry G. Kreis  
 Property Manager  
 Telephone: (520) 798-7717

State of Arizona )  
 ) ss.  
 County of Gila)

T&S  
 9/29/03  
**ENTERED INTO COMPUTER** VERIFIED  
 PB 9/30/03

The foregoing instrument was acknowledged before me on the 26th day of August, 2003, by Henry G. Kreis, as agent for ASARCO Incorporated, a New Jersey corporation, on behalf of the corporation.

*Debora Huerta*

TE  
 ✓





August 26, 2003

Mining Claims Section  
Arizona State Office  
Bureau of Land Management  
Department of the Interior  
222 North Central Avenue  
Phoenix, AZ 85004-2203

**Notice of Intent to Hold and  
Payment of Annual Claim Maintenance Fees**

To Whom It May Concern:

Enclosed are the following "Notices of Intent to Hold and Payment of Claim Maintenance Fees" affidavits along with ASARCO Incorporated checks for claim maintenance fee payment.

Affidavit		Fee Amount
Project / Mine	County	
Ray Complex	Pinal	\$127,500.00
Ray Complex	Gila	\$11,100.00

If you have any questions or need further information, please call me.

*Henry G. Kreis*  
Henry G. Kreis  
Property Manager  
Telephone: (520) 798-7717

HGK/tlm  
Enclosures  
pc: Jack Garrity, w/encl.

RECEIVED  
B.L.M. AZ STATE OFFICE  
2003 AUG 26 P 12: 31  
PHOENIX, ARIZONA

**EXHIBIT A**

Unpatented Mining Claims and Mill Site Claims : Pinal, County, AZ  
 Pioneer-Mineral Creek-Cochran-Copper Butte-Riverside Mining Districts.

<u>Claim</u>	<u>Book or Docket</u>	<u>Page</u>	<u>BLM Serial No.</u>
Buckeye 3	1359	963	253275
Buckeye 4	1359	965	253276
Buckeye 5	1359	967	253277
Buckeye 10	1359	969	253278
Somnambulant 1	1360	035	253279
Somnambulant 2	1360	037	253280
Somnambulant 3	1360	039	253281
Somnambulant 4	1360	041	253282
Somnambulant 5	1360	043	253283
Somnambulant 6	1360	045	253284
Somnambulant 7	1360	047	253285
Somnambulant 8	1360	049	253286
Somnambulant 9	1360	051	253287
Somnambulant 10	1360	053	253288
Somnambulant 11	1360	055	253289
Somnambulant 12	1360	057	253290
Somnambulant 13	1360	059	253291
Somnambulant 14	1360	061	253292
Sue 37	1360	063	253293
Sue 38	1360	065	253294
Amended	1381	883	
Sue 39	1360	067	253295
Sue 40	1360	069	253296
Amended	1381	885	
Sue 41	1360	071	253297
Amended	1381	887	
Sue 42	1360	073	253298
Amended	1381	889	
Sue 43	1360	075	253299
Amended	1381	891	
Sue 44	1360	077	253300
Sue 45	1360	079	253301
Amended	1381	893	
Sue 46	1360	081	253302
Sue 48	1360	083	253303

PHOENIX, ARIZONA

2003 AUG 26 P 12:29

RECEIVED  
 BLM AZ STATE OFFICE

**EXHIBIT A**

Unpatented Mining Claims and Mill Site Claims : Pinal, County, AZ  
Pioneer-Mineral Creek-Cochran-Copper Butte-Riverside Mining Districts

<u>Claim</u>	<u>Book or Docket</u>	<u>Page</u>	<u>BLM Serial No.</u>
Sue 49	1360	085	253304
Sue 50	1360	087	253305
Sue 51	1360	089	253306
Sue 52	1360	091	253307
Sue 53	1360	093	253308
Sue 54	1360	095	253309
Sue 55	1360	097	253310
Sue 56	1360	099	253311
Sue 57	1360	101	253312
Sue 58	1360	103	253313
Sue 59	1360	105	253314
Sue 60	1360	107	253315
Sue 61	1360	109	253316
Sue 62	1360	111	253317
Sue 63	1360	113	253318
Sue 64	1360	115	253319
Sue 66	1360	119	253321
Sue 67	1360	121	253322
Sue 69	1360	125	253324
Sue 71	1360	129	253326
Sue 72	1360	131	253327
Sue 73	1360	133	253328
Sue 74	1360	135	253329
Sue 75	1360	137	253330
Sue 76	1360	139	253331
Sue 77	1360	141	253332
Sue 78	1360	143	253333
Sue 79	1360	145	253334
Sue 80	1360	147	253335
Sue 81	1360	149	253336
Sue 82	1360	151	253337
Sue 83	1360	153	253338
Sue 84	1360	155	253339
Sue 85	1360	157	253340
Sue 86	1360	159	253341

RECEIVED  
B.L.M. AZ STATE OFFICE  
2003 AUG 26 P 12:27  
PHOENIX, ARIZONA





**EXHIBIT A**

Page 3 Of 45

Unpatented Mining Claims and Mill Site Claims : Pinal, County, AZ  
 Pioneer-Mineral Creek-Cochran-Copper Butte-Riverside Mining Districts

<u>Claim</u>	<u>Book or Docket</u>	<u>Page</u>	<u>BLM Serial No.</u>
Sue 87	1360	161	253342
Sue 88	1360	163	253343
Sue 89	1360	165	253344
Sue 90	1360	167	253345
Sue 91	1360	169	253346
Sue 92	1360	171	253347
Sue 93	1360	173	253348
Sue 94	1360	175	253349
Sue 95	1360	177	253350
Sue 96	1360	179	253351
Sue 97	1360	181	253352
Sue 98	1360	183	253353
Sue 99	1360	185	253354
Sue 100	1360	187	253355
Sue 101	1360	189	253356
Sue 102	1360	191	253357
Sue 103	1360	193	253358
Sue 104	1360	195	253359
Sue 105	1360	197	253360
Sue 116	1360	199	253361
Sue-117	1360	201	253362
Sue 118	1360	203	253363
Sue 119	1360	205	253364
Sue 201	1360	207	253365
TW 12	1360	241	253366
TW 13	1360	243	253367
TW 14	1360	245	253368
Amended	1381	901	
TW 15	1360	247	253369
TW 16	1360	249	253370
TW 17	1360	251	253371
TW 18	1360	253	253372
TW 19	1360	255	253373
TW 20	1360	257	253374
TW 21	1360	259	253375

PHOENIX, ARIZONA

2003 AUG 26 P 12: 29

RECEIVED  
B.L.M. AZ STATE OFFICE

**EXHIBIT A**

Page 4 Of 45

Unpatented Mining Claims and Mill Site Claims : Pinal, County, AZ  
Pioneer-Mineral Creek-Cochran-Copper Butte-Riverside Mining Districts

<u>Claim</u>	<u>Book or Docket</u>	<u>Page</u>	<u>BLM Serial No.</u>
TW 22	1360	261	253376
TW 23	1360	263	253377
TW 24	1360	265	253378
TW 25	1360	267	253379
TW 26	1360	269	253380
TW 29	1360	271	253381
TW 30	1360	273	253382
TW 31	1360	275	253383
TW 32	1360	277	253384
TW 33	1360	279	253385
TW 34	1360	281	253386
TW 35	1360	283	253387
TW 36	1360	285	253388
TW 37	1360	287	253389
TW 38	1360	289	253390
TW 39	1360	291	253391
TW 40	1360	293	253392
TW 41	1360	295	253393
TW 42	1360	297	253394
TW 43	1360	299	253395
TW 44	1360	301	253396
TW 45	1360	303	253397
TW 46	1360	305	253398
TW 47	1360	307	253399
TW 48	1360	309	253400
TW 49	1360	311	253401
TW 50	1360	313	253402
TW 51	1360	315	253403
TW 52	1360	317	253404
TW 53	1360	319	253405
TW 54	1360	321	253406
TW 55	1360	323	253407
TW 56	1360	325	253408
TW 57	1360	327	253409
TW 58	1360	329	253410

PHOENIX, ARIZONA

2003 AUG 26 P 12:29

RECEIVED  
BLM, AZ STATE OFFICE

**EXHIBIT A**

Page 5 Of 45

Unpatented Mining Claims and Mill Site Claims : Pinal, County, AZ  
 Pioneer-Mineral Creek-Cochran-Copper Butte-Riverside Mining Districts

<u>Claim</u>	<u>Book or Docket</u>	<u>Page</u>	<u>BLM Serial No.</u>
TW 59	1360	331	253411
TW 60	1360	333	253412
TW 61	1360	335	253413
TW 62	1360	337	253414
TW 63	1360	339	253415
TW 64	1360	341	253416
TW 65	1360	343	253417
TW 66	1360	345	253418
TW 67	1360	347	253419
TW 68	1360	349	253420
TW 69	1360	351	253421
TW 70	1360	353	253422
TW 71	1360	355	253423
TW 72	1360	357	253424
TW 73	1360	359	253425
TW 74	1360	361	253426
TW 75	1360	363	253427
TW 102	1360	365	253428
TW 103	1360	367	253429
TW 104	1360	369	253430
Copper Butte 20	1359	975	253456
Copper Butte 21	1359	977	253457
Terra 1	1360	209	253460
Terra 2	1360	211	253461
Amended	1381	895	
Terra 3	1360	213	253462
Terra 4	1360	215	253463
Terra 5	1360	217	253464
Terra 8	1360	223	253467
Terra 9	1360	225	253468
Terra 10	1360	227	253469
Terra 11	1360	229	253470
Terra 12	1360	231	253471
Terra 13	1360	233	253472
Terra 14	1360	235	253473

PHOENIX, ARIZONA

2003 AUG 26 P 2: 29

RECEIVED  
B.L.M. AZ STATE OFFICE



**EXHIBIT A**

Page 6 Of 45

Unpatented Mining Claims and Mill Site Claims : Pinal, County, AZ  
 Pioneer-Mineral Creek-Cochran-Copper Butte-Riverside Mining Districts

<u>Claim</u>	<u>Book or Docket</u>	<u>Page</u>	<u>BLM Serial No.</u>
Amended	1381	897	
Terra 15	1360	237	253474
Amended	1381	899	
Terra 16	1360	239	253475
Walnut Canyon 1	1360	295	253476
Walnut Canyon 2	1360	393	253477
Walnut Canyon 3	1360	391	253478
Walnut Canyon 4	1360	389	253479
Walnut Canyon 5	1360	387	253480
Walnut Canyon 6	1360	385	253481
Walnut Canyon 7	1360	383	253482
Walnut Canyon 8	1360	381	253483
Walnut Canyon 14	1360	377	253485
Walnut Canyon 15	1360	375	253486
Walnut Canyon 18	1360	373	253487
Walnut Canyon 19	1360	371	253488
Butte #1	1553	378	289373
Butte #2	1553	379	289374
Sue 65	1869	958-959	325895
Sue 70	1869	960-961	325896

\*\*\*\*\*

Adobe	52, Mines	493	67026
Amended		493	
A Hunch No. 2	70, Mines	151	67027
Amended		35	
A Hunch No. 3	70, Mines	488	67028
Amended		36	
A Hunch No. 4	73, Mines	267	67029
Amended		37	
A Hunch No. 5	73, Mines	268	67030
Amended		38	
A Hunch No. 6	73, Mines	269	67031
Amended		39	

PHOENIX, ARIZONA

2003 AUG 26 P 12:29

RECEIVED  
B.L.M. AZ STATE OFFICE

**EXHIBIT A**

Page 7 Of 45

Unpatented Mining Claims and Mill Site Claims : Pinal, County, AZ  
 Pioneer-Mineral Creek-Cochran-Copper Butte-Riverside Mining Districts

<u>Claim</u>	<u>Book or Docket</u>	<u>Page</u>	<u>BLM Serial No.</u>
A Hunch No. 7	78, Mines	241	67032
Amended	213	40	
Canyon No. 6	364	200	67033
Carnation	30, Mines	499	67035
Chest	35, Mines	197	67036
Chloride Gulch	15, Mines	219	67037
Amended	36, Mines	591	
Combination	30, Mines	499	67038
Contact No. 3	32, Mines	531	67039
Copper Ace No. 1	264	537	67040
Copper Ace No. 2	264	538	67041
Copper Ace No. 3	264	539	67042
Copper Ace No. 4	264	540	67043
Copper Zone No. 4	24, Mines	543	67045
Amended	372	491	
Copper Zone No. 5	24, Mines	544	67046
Amended	372	492	
Happy Vale	35, Mines	421	67047
Led	35, Mines	301	67048
Major	32, Mines	531	67049
Major No. 2	32, Mines	532	67050
Major No. 3	32, Mines	533	67051
Major No. 4	35, Mines	421	67052
Major No. 5	46, Mines	26	67053
Major No. 6	46, Mines	27	67054
Mescal No. 1	188	564	67055
Amended	193	425	
Mescal No. 2	188	565	67056
Mescal No. 3	188	566	67057
Mescal No. 4	188	567	67058
Mescal No. 5	189	328	67059
Mescal No. 6	188	568	67060
Mescal No. 7	188	569	67061
Mescal No. 8	189	55	67062
Mescal No. 9	189	56	67063

PHOENIX, ARIZONA

2003 AUG 26 P 12:29

RECEIVED  
BLM. AZ STATE OFFICEAR  
50

**EXHIBIT A**

Page 8 Of 45

Unpatented Mining Claims and Mill Site Claims : Pinal, County, AZ  
Pioneer-Mineral Creek-Cochran-Copper Butte-Riverside Mining Districts

<u>Claim</u>	<u>Book or Docket</u>	<u>Page</u>	<u>BLM Serial No.</u>
Mescal No. 10	189	57	67064
Mescal No. 11	189	58	67065
Mescal No. 12	189	59	67066
Mescal No. 13	189	60	67067
Mescal No. 14	189	61	67068
Mescal No. 15	189	62	67069
Mescal No. 16	189	329	67070
Mescal No. 17	189	63	67071
Mescal No. 18	189	199	67072
Mescal No. 19	189	64	67073
Mescal No. 20	189	65	67074
Mescal No. 21	189	210	67075
Mescal No. 22	189	201	67076
Mescal No. 23	189	202	67077
Mescal No. 24	189	203	67078
Mescal No. 25	189	204	67079
Mescal No. 26	189	205	67080
Amended	194	528	
Mescal No. 27	194	529	67081
Mescal No. 28	194	530	67082
Mescal No. 29	194	531	67083
Mescal No. 30	194	532	67084
Mescal No. 31	194	533	67085
Mescal No. 32	194	534	67086
Mescal No. 33	194	535	67087
Mescal No. 34	194	536	67088
Mescal No. 35	194	537	67089
Mescal No. 36	194	538	67090
Mescal No. 37	194	539	67091
Mescal No. 38	194	540	67092
Mescal No. 39	194	541	67093
Mescal No. 40	195	564	67094
Mescal No. 41	195	565	67095
Mescal No. 42	195	566	67096
Mescal No. 43	197	230	67097

PHOENIX, ARIZONA

2003 AUG 26 P 12:29

RECEIVED  
BLM, AZ STATE OFFICE



**EXHIBIT A**

Unpatented Mining Claims and Mill Site Claims : Pinal, County, AZ  
 Pioneer-Mineral Creek-Cochran-Copper Butte-Riverside Mining Districts

<u>Claim</u>	<u>Book or Docket</u>	<u>Page</u>	<u>BLM Serial No.</u>
Mescal No. 44	197	231	67098
Mescal No. 45	197	232	67099
Mescal No. 46	197	233	67100
Mescal No. 47	197	234	67101
Amended	1869	910-911	
Mescal No. 49	197	236	67103
Amended	1869	914-914	
Mescal No. 50	195	562	67104
Amended	1869	916	
Mescal No. 51	195	563	67105
Mesquite No. 1	197	228	67106
Mesquite No. 2	197	229	67107
Odessa	35, Mines	422	67108
Olive	35, Mines	198	67109
Recall	35, Mines	198	67110
Rustler No. 1	364	196	67111
Rustler No. 2	364	197	67112
Rustler No. 3	364	198	67113
Rustler No. 4	364	199	67114
Silverball (SilverBall)	39, Mines	457	67115
Silver King	31, Mines	495	67116
Silver Lead	31, Mines	496	67117
Silver Leaf (SilverLeap)	31, Mines	497	67118
Silver Leap No. 3	32, Mines	530	67119
Silver Queen	31, Mines	496	67120
Silver Threads	31, Mines	497	67121
Star	31, Mines	494	67122
Would be Expert	31, Mines	302	67123
Southern No. 1	297	230	67173
Southern No. 2	297	231	67174
Southern No. 3	297	232	67175
Southern No. 4	297	233	67176
Southern No. 5	297	234	67177
Amended	1869	940-941	
Southern No. 6	297	235	67178

PHOENIX, ARIZONA

2003 AUG 26 P 12:29

RECEIVED  
 B.L.M. AZ STATE OFFICE

(4)  
 (3)

**EXHIBIT A**

Page 10 Of 45

Unpatented Mining Claims and Mill Site Claims : Pinal, County, AZ  
Pioneer-Mineral Creek-Cochran-Copper Butte-Riverside Mining Districts

<u>Claim</u>	<u>Book or Docket</u>	<u>Page</u>	<u>BLM Serial No.</u>
Amended	1869	942-943	
Southern No. 7	334	532	67179
Southern No. 8	334	533	67180
Amended	1869	944-945	
Ray Southern 1	47, Mines	462	67181
Ray Southern 5	47, Mines	463	67182
Amended	1869	918-919	
Ray Southern 6	47, Mines	464	67183
Amended	1869	920-921	
Ray Southern 7	47, Mines	465	67184
Amended	1869	922-923	
Ray Southern 10	47, Mines	468	67187
Amended	1869	924-925	
Ray Southern 11	47, Mines	469	67188
Amended	297	236	
Ray Southern 12	47, Mines	470	67189
Amended	1869	926-927	
Ray Southern 16	55, Mines	355	67193
Ray Southern 17	56, Mines	527	67195
Amended	1869	934-935	
Ray Southern 39	155	134	67196
Amended	360	522	
Reamended	1869	636-937	
Ray Southern 40	155	86	67197
Amended	360	523	
Reamended	1869	938-939	
Ray Southern 41	155	87	67198
Amended	360	524	
Ray Southern 42	158	88	67199
Amended	360	525	
Bur No. 1	719	609	67249
Amended	974	225	
Bur No. 2	719	610	67250
Amended	974	227	
Bur No. 3	719	611	67251

PHOENIX, ARIZONA

2003 AUG 26 PM 12:29

RECEIVED  
B.L.M. AZ STATE OFFICE

**EXHIBIT A**

**Unpatented Mining Claims and Mill Site Claims : Pinal, County, AZ  
Pioneer-Mineral Creek-Cochran-Copper Butte-Riverside Mining Districts**

<u>Claim</u>	<u>Book or Docket</u>	<u>Page</u>	<u>BLM Serial No.</u>
Amended	974	229	
Bur No. 4	719	612	67252
Amended	974	231	
Bur No. 5	719	613	67253
Amended	974	233	
Bur No. 6	719	614	67254
Amended	974	235	
Bur No. 7	719	615	67255
Amended	974	237	
Bur No. 8	719	616	67256
Amended	974	239	
Bur No. 9	719	617	67257
Amended	974	241	
Bur No. 10	719	618	67258
Amended	974	243	
Reamended	1890	405-406	
Bur No. 11	719	619	67259
Amended	974	245	
Bur No. 12	719	620	67260
Amended	974	247	
Reamended	1890	407-408	
Bur No. 13	719	621	67261
Amended	974	249	
Bur No. 14	719	622	67262
Amended	974	251	
Reamended	1890	409-410	
Bur No. 15	719	623	67263
Amended	974	253	
Bur No. 16	719	624	67264
Amended	974	255	
Reamended	1890	411-412	
Bur No. 17	719	625	67265
Amended	974	257	
Reamended	1890	413-414	
Bur No. 18	719	626	67266

PHOENIX, ARIZONA

2003 AUG 26 P 12:29

RECEIVED  
BLM, AZ STATE OFFICE





**EXHIBIT A**

Page 12 Of 45

Unpatented Mining Claims and Mill Site Claims : Pinal, County, AZ  
 Pioneer-Mineral Creek-Cochran-Copper Butte-Riverside Mining Districts

<u>Claim</u>	<u>Book or Docket</u>	<u>Page</u>	<u>BLM Serial No.</u>
Amended	974	259	
Reamended	1890	415-416	
Bur No. 19	719	627	67267
Amended	974	261	
Reamended	1890	417-418	
Bur No. 20	719	628	67268
Amended	974	263	
Reamended	1890	419-420	
Bur No. 22	719	630	67269
Amended	974	265	
Reamended	1869	946-947	
Bur No. 24	719	632	67271
Amended	974	269	
Reamended	1869	948-949	
Bur No. 26	719	634	67273
Amended	974	273	
Reamended	1869	950-951	
Bur No. 28	719	636	67275
Amended	974	277	
Reamended	1869	952-953	
Bur No. 30	719	638	67277
Amended	974	281	
Reamended	1869	954-955	
Bur No. 31	719	639	67278
Amended	974	283	
Bur No. 32	719	640	67279
Amended	974	285	
Reamended	1869	956-957	
Bur No. 33	719	641	67280
Amended	974	287	
Bur No. 34	719	642	67281
Amended	974	289	
Reamended	1869	970-971	

PHOENIX, ARIZONA

2003 AUG 26 P 12: 29

RECEIVED  
B.L.M. AZ STATE OFFICE

**EXHIBIT A**

Page 13 Of 45

Unpatented Mining Claims and Mill Site Claims : Pinal, County, AZ  
 Pioneer-Mineral Creek-Cochran-Copper Butte-Riverside Mining Districts

<u>Claim</u>	<u>Book or Docket</u>	<u>Page</u>	<u>BLM Serial No.</u>
Bur No. 37	719	645	67284
Amended	974	295	
Bur No. 39	719	647	67286
Amended	974	299	
Bur No. 40	719	648	67287
Amended	974	301	
Reamended	1869	978-979	
Bur No. 41	719	649	67288
Amended	974	303	
Bur No. 43	720	591	67289
Amended	974	305	
Bur No. 45	719	651	67290
Amended	974	307	
Bur No. 46	719	652	67291
Amended	974	309	
Bur No. 47	719	653	67292
Amended	974	311	
Bur No. 48	719	654	67293
Amended	974	313	
Bur No. 49	719	655	67294
Amended	974	315	
Bur No. 50	719	656	67295
Amended	974	317	
Bur No. 51	719	657	67296
Amended	974	319	
Reamended	1890	421-422	
Bur No. 52	719	658	67297
Amended	974	321	
Bur No. 53	719	659	67298
Amended	974	323	
Reamended	1890	423-424	
Bur No. 54	719	660	67299
Amended	974	325	
Bur No. 55	719	661	67300
Amended	974	327	

PHOENIX, ARIZONA

2003 AUG 26 P 12:30

RECEIVED  
B.L.M. AZ STATE OFFICE

④

**EXHIBIT A**

Page 14 Of 45

Unpatented Mining Claims and Mill Site Claims : Pinal, County, AZ  
 Pioneer-Mineral Creek-Cochran-Copper Butte-Riverside Mining Districts

<u>Claim</u>	<u>Book or Docket</u>	<u>Page</u>	<u>BLM Serial No.</u>
Reamended	1890	425-426	
Bur No. 56	719	662	67301
Amended	974	329	
Bur No. 57	719	663	67302
Amended	974	331	
Reamended	1890	427-428	
Bur No. 58	719	664	67303
Amended	974	333	
Bur No. 59	719	665	67304
Amended	974	335	
Reamended	1890	429-430	
Bur No. 60	719	666	67305
Amended	974	337	
Reamended	1890	431-432	
Bur No. 61	719	667	67306
Amended	974	339	
Reamended	1890	433-434	
Bur No. 62	719	668	67307
Amended	974	341	
Reamended	1890	435-436	
Bur No. 63	719	669	67308
Amended	974	343	
Reamended	1890	437-438	
Bur No. 64	719	670	67309
Amended	974	345	
Reamended	1890	439-440	
Bur No. 65	719	671	67310
Amended	974	347	
Reamended	1890	441-442	
Bur No. 66	719	672	67311
Amended	974	349	
Bur No. 67	719	673	67312
Amended	974	351	
Reamended	1890	443-444	
Bur No. 68	719	674	67313

PHOENIX, ARIZONA

2003 AUG 26 P 12:30

RECEIVED  
BLM, AZ STATE OFFICE

13



**EXHIBIT A**

Page 15 Of 45

Unpatented Mining Claims and Mill Site Claims : Pinal, County, AZ  
 Pioneer-Mineral Creek-Cochran-Copper Butte-Riverside Mining Districts

<u>Claim</u>	<u>Book or Docket</u>	<u>Page</u>	<u>BLM Serial No.</u>
Amended	974	353	
Bur No. 69	719	675	67314
Amended	974	355	
Reamended	1890	445-446	
Bur No. 71	719	677	67315
Amended	974	357	
Bur No. 73	719	679	67316
Amended	974	359	
Bur No. 75	719	681	67317
Amended	974	361	
Bur No. 77	719	683	67318
Amended	974	363	
Reamended	1869	980-981	
Bur No. 83	719	689	67321
Amended	974	369	
Reamended	1869	984-985	
Bur No. 86	719	690	67322
Amended	974	371	
Bur No. 87	719	691	67323
Amended	974	373	
Bur No. 88	719	692	67324
Amended	974	375	
Bur No. 89	719	693	67325
Amended	974	377	
Bur No. 90	719	694	67326
Amended	974	379	
Bur No. 91	719	695	67327
Amended	974	381	
Bur No. 92	719	696	67328
Amended	974	383	
Bur No. 93	719	697	67329
Amended	974	385	
Bur No. 94	719	698	67330
Amended	974	387	
Bur No. 95	719	699	67331

PHOENIX, ARIZONA

2003 AUG 26 P 2:30

RECEIVED  
B.L.M. AZ STATE OFFICEB  
19

**EXHIBIT A**

Page 16 of 45

Unpatented Mining Claims and Mill Site Claims : Pinal, County, AZ  
 Pioneer-Mineral Creek-Cochran-Copper Butte-Riverside Mining Districts

<u>Claim</u>	<u>Book or Docket</u>	<u>Page</u>	<u>BLM Serial No.</u>
Amended	974	389	
Bur No. 116	719	718	67332
Amended	974	391	
Bur No. 117	719	719	67333
Amended	974	393	
Bur No. 118	719	720	67334
Amended	974	395	
Bur No. 119	719	721	67335
Amended	974	397	
Bur No. 120	719	722	67336
Amended	974	399	
Bur No. 121	719	723	67337
Amended	974	401	
Bur No. 122	719	724	67338
Amended	974	403	
Bur No. 123	719	725	67339
Amended	974	405	
Bur No. 124	719	726	67340
Amended	974	407	
Bur No. 125	719	727	67341
Amended	974	409	
Bur No. 126	719	728	67342
Amended	974	411	
Bur No. 127	719	729	67343
Amended	974	413	
Bur No. 128	719	730	67344
Amended	974	415	
Bur No. 129	719	731	67345
Amended	974	417	
Bur No. 130	719	732	67346
Amended	974	419	
Blue Hills No. 1	280	374	67428
Blue Hills No. 2	280	375	67429
Blue Hills No. 3	280	376	67430
Blue Hills No. 4	280	377	67431

PHOENIX, ARIZONA

2003 AUG 26 P 12:30

RECEIVED  
L.M. AZ STATE OFFICE

**EXHIBIT A**

Page 17 Of 45

Unpatented Mining Claims and Mill Site Claims : Pinal, County, AZ  
Pioneer-Mineral Creek-Cochran-Copper Butte-Riverside Mining Districts

<u>Claim</u>	<u>Book or Docket</u>	<u>Page</u>	<u>BLM Serial No.</u>
Blue Hills No. 5	280	378	67432
Blue Hills No. 6	280	379	67433
Blue Hills No. 7	280	380	67434
Blue Hills No. 8	280	381	67435
Blue Hills No. 9	280	382	67436
Blue Hills No. 10	280	383	67437
Blue Hills No. 11	280	384	67438
Blue Hills No. 12	280	385	67439
Ray No. 2	545	102	67441
Ray No. 4	545	104	67443
Ray No. 5	545	105	67444
Ray No. 6	545	106	67445
Ray No. 7	545	107	67446
Ray No. 8	545	108	67447
Ray No. 9	545	109	67448
Ray No. 10	545	110	67449
Ray No. 11	545	111	67450
Ray No. 12	545	112	67451
Ray No. 13	545	113	67452
Ray No. 14	545	114	67453
Ray No. 15	552	367	67454
Ray No. 16	545	116	67455
Ray No. 17	545	117	67456
Ray No. 18	545	118	67457
Ray No. 20	545	120	67459
Ray No. 21	545	121	67460
Ray No. 22	552	381	67461
Ray No. 23	545	122	67462
Ray No. 24	552	382	67463
Ray No. 25	545	123	67464
Ray No. 26	552	383	67465
Ray No. 27	545	124	67466
Ray No. 28	552	384	67467
Ray No. 29	545	125	67468
Ray No. 30	552	385	67469

PHOENIX, ARIZONA

2003 AUG 26 P 2:30

RECEIVED  
BLM, AZ STATE OFFICE

17



**EXHIBIT A**

Page 18 Of 45

Unpatented Mining Claims and Mill Site Claims : Pinal, County, AZ  
Pioneer-Mineral Creek-Cochran-Copper Butte-Riverside Mining Districts

<u>Claim</u>	<u>Book or Docket</u>	<u>Page</u>	<u>BLM Serial No.</u>
Ray No. 31	552	386	67470
Ray No. 32	552	387	67471
Ray No. 33	552	388	67472
Ray No. 34	552	389	67473
Ray No. 35	545	126	67474
Ray No. 36	545	127	67475
Ray No. 37	545	128	67476
Ray No. 38	545	129	67477
Ray No. 39	545	130	67478
Ray No. 40	545	131	67479
Ray No. 41	545	132	67480
Ray No. 42	545	133	67481
Ray No. 43	552	390	67482
Ray No. 44	552	391	67483
Ray No. 45	552	392	67484
Ray No. 46	552	393	67485
Ray No. 47	552	394	67486
Ray No. 48	552	395	67487
Ray No. 49	546	444	67488
Ray No. 50	546	445	67489
Ray No. 51	546	446	67490
Ray No. 52	546	447	67491
Ray No. 53	546	448	67492
Ray No. 54	546	449	67493
Ray No. 55	546	450	67494
Ray No. 56	546	451	67495
Ray No. 57	546	452	67496
Ray No. 58	546	453	67497
Ray No. 59	546	454	67498
Ray No. 60	552	396	67499
Ray No. 61	548	185	67500
Ray No. 62	548	186	67501
Ray No. 63	548	187	67502
Ray No. 64	548	188	67503
Ray No. 65	548	189	67504

PHOENIX, ARIZONA

2003 AUG 26 P 12:30

RECEIVED  
B.L.M. AZ STATE OFFICE

35

**EXHIBIT A**

Page 19 Of 45

**Unpatented Mining Claims and Mill Site Claims : Pinal, County, AZ  
Pioneer-Mineral Creek-Cochran-Copper Butte-Riverside Mining Districts**

<u>Claim</u>	<u>Book or Docket</u>	<u>Page</u>	<u>BLM Serial No.</u>
Ray No. 66	548	190	67505
Ray No. 67	548	191	67506
Ray No. 68	548	192	67507
Ray No. 69	548	193	67508
Ray No. 70	548	194	67509
Ray No. 71	548	195	67510
Ray No. 72	548	196	67511
Ray No. 73	552	370	67512
Ray No. 74	552	371	67513
Ray No. 75	552	372	67514
Ray No. 76	552	373	67515
Ray No. 77	552	374	67516
Ray No. 78	552	375	67517
Ray No. 79	552	376	67518
Ray No. 80	552	377	67519
Ray No. 81	552	378	67520
Ray No. 82	552	379	67521
Ray No. 83	552	380	67522
Ray No. 84	758	967	67523
Ray No. 85	758	968	67524
Ray No. 86	758	969	67525
Ray No. 87	758	970	67526
Ray No. 88	758	971	67527
Ray No. 89	758	972	67528
Ray No. 90	758	973	67529
Ray No. 91	758	974	67530
Ray No. 92	758	975	67531
Ray No. 93	758	976	67532
Ray No. 94	758	977	67533
Ray No. 95	758	978	67534
Ray No. 96	758	979	67535
Ray No. 97	758	980	67536
Ray No. 99	785	780	67538
Ray No. 100	785	781	67539
Ray No. 101	785	782	67540

PHOENIX, ARIZONA

2003 AUG 26 P 12:

RECEIVED  
B.L.M. AZ STATE OFFI

A

**EXHIBIT A**

Page 20 Of 45

**Unpatented Mining Claims and Mill Site Claims : Pinal, County, AZ  
Pioneer-Mineral Creek-Cochran-Copper Butte-Riverside Mining Districts**

<u>Claim</u>	<u>Book or Docket</u>	<u>Page</u>	<u>BLM Serial No.</u>
Pat No. 1	1076	304	138158
Pat No. 2	1076	306	138159
Pat No. 3	1076	308	138160
Pat No. 4	1076	310	138161
RMD No. 39	1083	493	141524
RMD no. 40	1083	495	141525
RMD No. 41	1083	497	141526
RMD No. 42	1083	499	141527
RMD No. 43	1083	501	141528
RMD No. 44	1083	503	141529
RMD No. 45	1083	505	141530
RMD No. 46	1083	507	141531
RMD No. 47	1083	509	141532
RMD No. 48	1083	511	141533
RMD No. 49	1083	513	141534
RMD No. 50	1083	515	141535
RMD No. 51	1083	517	141536
RMD No. 52	1083	519	141537
RMD No. 53	1083	521	141538
RMD No. 54	1083	523	141539
RMD No. 55	1083	525	141540
RMD No. 56	1083	527	141541
RMD No. 57	1083	529	141542
RMD No. 58	1083	531	141543
RMD No. 59	1083	533	141544
RMD No. 60	1083	535	141545
RMD No. 61	1083	537	141546
RMD No. 62	1083	539	141547
RMD No. 63	1083	541	141548
RMD No. 64	1083	543	141549
RMD No. 65	1083	545	141550
RMD No. 66	1083	547	141551
RMD No. 67	1083	549	141552
RMD No. 68	1083	551	141553
RMD No. 69	1083	553	141554

PHOENIX, ARIZONA

2003 AUG 26 P 12:30

RECEIVED  
B.L.M. AZ STATE OFFICE

35

**EXHIBIT A**

Unpatented Mining Claims and Mill Site Claims : Pinal, County, AZ  
Pioneer-Mineral Creek-Cochran-Copper Butte-Riverside Mining Districts

<u>Claim</u>	<u>Book or Docket</u>	<u>Page</u>	<u>BLM Serial No.</u>
RMD No. 70	1083	555	141555
RMD No. 137	1083	689	141622
RMD No. 138	1083	691	141623
Mescal No. 48	1869	912-913	325897
Ray Southern 14	1869	928-929	325898
Ray Southern	1869	930-931	325899
Ray Southern 16-A	1869	932-933	325900
Bur No. 35	1869	972-973	325904
Bur No. 36	1869	974-975	325905
Bur No. 38	1869	976-977	325906
Bur No. 81	1869	982-983	325907
Ray No. 98	1869	986-987	325908

\*\*\*\*\*

Elder 3	1671	022	303735
Elder 4	1671	024	303736
Elder 5	1671	026	303737
Elder 6	1671	028	303738
Elder 7	1671	030	303739
Elder 8	1671	032	303740
Elder 9	1671	034	303741
Elder 10	1671	036	303742
Elder 11	1671	038	303743
Elder 12	1671	040	303744
Elder 15	1671	046	303747
Amended	1869	964-965	
Elder 17	1671	050	303749
Elder 19	1671	054	303751
Elder 21	1671	058	303753
Elder 23	1671	062	303755
Elder 30	1671	076	303762
Elder 31	1671	078	303763
Elder 32	1671	080	303764
Elder 33	1671	082	303765

PHOENIX, ARIZONA

2001 AUG 26 P 2:30

RECEIVED  
B.L.M. AZ STATE OFFICE

31



**EXHIBIT A**

Page 22 Of 45

Unpatented Mining Claims and Mill Site Claims : Pinal, County, AZ  
 Pioneer-Mineral Creek-Cochran-Copper Butte-Riverside Mining Districts

<u>Claim</u>	<u>Book or Docket</u>	<u>Page</u>	<u>BLM Serial No.</u>
Elder 34	1671	084	303766
Elder 35	1671	086	303767
Elder 36	1671	088	303768
Elder 37	1671	090	303769
Elder 38	1671	092	303770
Elder 39	1671	094	303771
Elder 48	1671	096	303772
Elder 49	1671	098	303773
Elder 50	1671	100	303774
Elder 51	1671	102	303775
Elder 52	1671	104	303776
Elder 53	1671	106	303777
Elder 54	1671	108	303778
Elder 55	1671	110	303779
Elder 56	1671	112	303780
Elder 57	1671	114	303781
Elder 2	1752	867	315170
Elder 40	1752	869	315171
Elder 41	1752	871	315172
Elder 42	1752	873	315173
Elder 43	1752	875	315174
Elder 44	1752	877	315175
Elder 45	1752	879	315176
Elder 46	1752	881	315177
Elder 47	1752	883	315178
Elder 58	1752	885	315179
Elder 59	1752	887	315180
Elder 60	1752	889	315181
Elder 61	1752	891	315182
Elder 62	1752	962-963	315183
Elder 63	1752	895	315184
Elder 64	1752	897	315185
Elder 65	1752	899	315186
Elder 13A	1869	962-963	325901
Elder 18A	1869	966-967	325902

PHOENIX, ARIZONA

2003 AUG 26 P 2:30

RECEIVED  
B.L.M. AZ STATE OFFICE

35

**EXHIBIT A**

Unpatented Mining Claims and Mill Site Claims : Pinal, County, AZ  
 Pioneer-Mineral Creek-Cochran-Copper Butte-Riverside Mining Districts

<u>Claim</u>	<u>Book or Docket</u>	<u>Page</u>	<u>BLM Serial No.</u>
Elder 22A	1869	968-969	325903
*****			
Portland 5	683	163	67373
*****			
Portland 6	683	164	67374
Portland 7	683	166	67375
*****			
Teapot No. 11	850	617	1186
Teapot No. 12	850	618	1187
Livingston No. 2	133	196	67365
New Year No. 3	57, Mines	575	67366
New Year No. 4	57, Mines	576	67367
New Year No. 5	57, Mines	577	67368
New Year No. 6	57, Mines	578	67369
New Year No. 7	57, Mines	579	67370
New Year No. 8	57, Mines	580	67371
New Year No. 9	57, Mines	581	67372
Portland No. 8	720	592	67376
Portland No. 9	720	593	67377
Portland No. 10	720	594	67378
Portland No. 11	720	595	67379
Portland No. 12	720	596	67380
Portland No. 13	720	597	67381
Portland No. 14	720	598	67382
Portland No. 15	720	599	67383
Portland No. 16	720	600	67384
Teapot No. 1	834	692	67385
Teapot No. 2	834	693	67386
Teapot No. 3	834	694	67387
Teapot No. 4	834	695	67388
Teapot No. 5	834	696	67389

PHOENIX, ARIZONA

2003 AUG 26 P 12:30

RECEIVED  
 BLM, AZ STATE OFFICE

2-1-x

**EXHIBIT A**

Page 24 Of 45

Unpatented Mining Claims and Mill Site Claims : Pinal, County, AZ  
 Pioneer-Mineral Creek-Cochran-Copper Butte-Riverside Mining Districts

<u>Claim</u>	<u>Book or Docket</u>	<u>Page</u>	<u>BLM Serial No.</u>
Teapot No. 6	834	697	67390
Teapot No. 7	834	698	67391
Teapot No. 8	834	699	67392
Teapot No. 9	834	700	67393
Teapot No. 10	834	701	67394
Red Hills No. 1	129	129	67395
Amended	152	393	
Red Hills No. 2	129	130	67396
Amended	152	394	
Red Hills No. 3	129	131	67397
Amended	152	395	
Red Hills No. 4	129	132	67398
Amended	491	46	
Red Hills No. 5	129	133	67399
Amended	491	47	
Red Hills No. 6	129	134	67400
Red Hills No. 7	129	135	67401
Red Hills No. 8	133	195	67402
Red Hills No. 9	129	137	67403
Amended	132	177	
Red Hills No. 11	129	139	67404
Amended	132	178	
Red Hills Fraction	487	394	67405
Red Bluff	495	504	67406
West No. 1	520	971	67407
West No. 2	520	972	67408
West No. 3	520	973	67409
West No. 4	520	974	67410
West No. 5	520	975	67411
West No. 6	520	976	67412
West No. 7	520	977	67413
West No. 8	520	978	67414
West No. 9	520	979	67415
West No. 10	520	980	67416
West No. 11	520	981	67417

PHOENIX, ARIZONA

2003 AUG 26 P 12:30

RECEIVED  
BLM. AZ STATE OFFICE

28

**EXHIBIT A**

Unpatented Mining Claims and Mill Site Claims : Pinal, County, AZ  
Pioneer-Mineral Creek-Cochran-Copper Butte-Riverside Mining Districts

<u>Claim</u>	<u>Book or Docket</u>	<u>Page</u>	<u>BLM Serial No.</u>
West No. 12	520	982	67418
West No. 13	520	983	67419
West No. 14	520	984	67420
West No. 15	520	985	67421
West No. 16	520	986	67422
West No. 17	520	987	67423
West No. 18	520	988	67424
West No. 19	520	989	67425
West No. 20	520	990	67426
West No. 21	520	991	67427
*****			
Wedge No. 1	431	418	67025
*****			
Dacite #1	604	893	46919
Dacite #2	604	894	46920
Dacite #3	604	895	46921
Dacite #4	604	896	46922
Dacite #5	604	897	46923
Dacite #6	604	898	46924
Kay 139	604	861	47104
Kay 140A	2003-004013		357097
Kay 144	604	866	47109
Kay 152	604	874	47117
Kay 154	604	876	47119
LD No. 1	688	408	47272
LD No. 1 Amended	711	870	
LD No. 2	688	409	47273
LD No. 2 Amended	693	556	
LD No. 3	693	408	47274
LD No. 3 Amended	688	870	
LD No. 4	688	398	47275
LD No. 4 Amended	693	558	

RECEIVED  
BLM, AZ STATE OFFICE  
2003 AUG 26 P 12:30  
PHOENIX, ARIZONA



**EXHIBIT A**

Page 26 Of 45

**Unpatented Mining Claims and Mill Site Claims : Pinal, County, AZ  
Pioneer-Mineral Creek-Cochran-Copper Butte-Riverside Mining Districts**

<u>Claim</u>	<u>Book or Docket</u>	<u>Page</u>	<u>BLM Serial No.</u>
LD No. 5	688	399	47276
LD No. 5 Amended	693	559	
LD No. 6	688	400	47277
LD No. 6 Amended	693	560	
LD No. 7	688	401	47278
LD No. 7 Amended	693	561	
LD No. 8	688	402	47279
LD No. 8 Amended	693	562	
LD No. 9	688	410	47280
LD No. 9 Amended	716	365	
Kay 82	1732	181 and 182	313010
Kay 84	1732	185 and 186	313012
Kay 86	1732	189 and 190	313014
Kay 88	1732	193 and 194	313016
Kay 129	1732	195 and 196	313017
Kay 130	1732	197 and 198	313018
Kay 131	1732	199 and 200	313019
Kay 132	1732	201 and 202	313020
Kay 133	1732	203 and 204	313021
Kay 134	1732	205 and 206	313022
Kay 135	1732	207 and 208	313023
Kay 136	1732	209 and 210	313024
Kay 137	1732	211 and 212	313025
Kay 138	1732	213 and 214	313026
Kay 141	1732	215 and 216	313027
Kay 142	1732	217 and 218	313028
Kay 143	1732	219 and 220	313029
Kay 145	1732	221 and 222	313030
Kay 146	1732	223 and 224	313031
Kay 147	1732	225 and 226	313032
Kay 148	1732	227 and 228	313033
Kay 149	1732	229 and 230	313034
Kay 150	1732	231 and 232	313035
Kay 151	1753	767 and 768	315168
Kay 153	1753	769 and 770	315169

PHOENIX, ARIZONA

2003 AUG 26 P 12:30

RECEIVED  
B.L.M. AZ STATE OFFICE

30

**EXHIBIT A**

Page 27 of 45

Unpatented Mining Claims and Mill Site Claims : Pinal, County, AZ  
 Pioneer-Mineral Creek-Cochran-Copper Butte-Riverside Mining Districts

<u>Claim</u>	<u>Book or Docket</u>	<u>Page</u>	<u>BLM Serial No.</u>
Rook No. 1	1771	262	316548
Rook No. 2	1771	263	316549
Rook No. 3	1771	264	316550
Rook No. 4	1771	265	316551
Rook No. 5	1771	266	316552
Rook No. 6	1771	267	316553
Rook No. 7	1771	268	316554

\*\*\*\*\*

Margaret 69	559	854	45754
Margaret 69 East	568	276	45755
Margaret 133	559	860	45820
Margaret 135	559	862	45823
Margaret 137	559	864	45826
Margaret 138	559	865	45827
Margaret 138 Amended	574	588	
Margaret 139	559	866	45828
Margaret 140	559	867	45829
Margaret 140 Amended	574	589	
Margaret 153	564	531	45842
Margaret 154	564	532	45843
Margaret 155	564	533	45844
Margaret 156	564	534	45845
Margaret 157	559	874	45846
Margaret 159	559	876	45849
Margaret 161	559	878	45852
Margaret 162	559	879	45853
Margaret 162 West	568	282	45854
Margaret 163	559	880	45855
Margaret 164	559	881	45856
Margaret 164 Amended	583	785	
Margaret 164 West	568	283	45857
Margaret 165	559	882	45858
Margaret 166	559	883	45859

PHOENIX, ARIZONA

2003 AUG 26 P 12:30

RECEIVED  
BLM AZ STATE OFFICE

44

**EXHIBIT A**

Page 28 Of 45

Unpatented Mining Claims and Mill Site Claims : Pinal, County, AZ  
 Pioneer-Mineral Creek-Cochran-Copper Butte-Riverside Mining Districts

<u>Claim</u>	<u>Book or Docket</u>	<u>Page</u>	<u>BLM Serial No.</u>
Margaret 166 West	568	284	45860
Margaret 217	559	884	45901
Margaret 218	559	885	45902
Margaret 219	559	886	45903
Margaret 220	559	887	45904
Margaret 221	559	888	45905
Margaret 222	559	889	45906
Margaret 223	559	890	45907
Margaret 224	559	891	45908
Margaret 225	559	892	45909
Margaret 225 Amended	583	784	
Margaret 226	559	893	45910
Margaret 226 Amended	574	603	
Margaret 227	564	535	45911
Margaret 228	564	536	45912
Margaret 229	564	537	45913
Margaret 230	564	538	45914
Margaret 231	564	539	45915
Margaret 233	559	894	45916
Margaret 234	559	895	45917
Margaret 234 West	568	287	45918
Margaret 235	560	729	45919
Margaret 236	560	730	45920
Margaret 236 Amended	574	604	
Margaret 237	560	731	45921
Margaret 238	560	732	45922
Margaret 239	560	733	45923
Margaret 240	560	734	45924
Margaret 241	560	735	45925
Margaret 242	560	736	45926
Margaret 242 Amended	574	605	
Margaret 243	560	737	45927
Margaret 244	560	738	45928
Margaret 244 Amended	574	606	
Margaret 245	560	739	45928

PHOENIX, ARIZONA

2003 AUG 26 P 12:30

RECEIVED  
BLM, AZ STATE OFFICE

30

**EXHIBIT A**

Unpatented Mining Claims and Mill Site Claims : Pinal, County, AZ  
Pioneer-Mineral Creek-Cochran-Copper Butte-Riverside Mining Districts

<u>Claim</u>	<u>Book or Docket</u>	<u>Page</u>	<u>BLM Serial No.</u>
Margaret 246	560	740	45930
Margaret 247	559	896	45931
Margaret 248	559	897	45932
Margaret 248 Amended	574	607	
Margaret 249	561	578	45933
Margaret 250	561	579	45934
Margaret 251	561	580	45935
Margaret 252	561	581	45936
Margaret 253	561	582	45937
Margaret 254	561	583	45938
Margaret 255	561	584	45939
Margaret 256	561	585	45940
Margaret 257	561	586	45941
Margaret 258	561	587	45942
Margaret 259	561	588	45943
Margaret 260	561	589	45944
Margaret 261	560	741	45945
Margaret 262	560	742	45946
Margaret 263	560	743	45947
Margaret 264	560	744	45948
Margaret 265	561	590	45949
Margaret 266	561	591	45950
Margaret 267	561	592	45951
Margaret 268	561	593	45952
Margaret 269	560	745	45953
Margaret 270	560	746	45954
Margaret 271	560	747	45955
Margaret 272	560	748	45956
Margaret 273	561	594	45957
Margaret 274	561	595	45958
Margaret 275	561	596	45959
Margaret 276	561	596	45960
Margaret 277	561	596	45961
Margaret 278	561	597	45962
Margaret 279	561	598	45963

PHOENIX, ARIZONA

2003 AUG 26 P 12: 30

RECEIVED  
BLM, AZ STATE OFFICE

24



**EXHIBIT A**

Page 30 Of 45

Unpatented Mining Claims and Mill Site Claims : Pinal, County, AZ  
Pioneer-Mineral Creek-Cochran-Copper Butte-Riverside Mining Districts

<u>Claim</u>	<u>Book or Docket</u>	<u>Page</u>	<u>BLM Serial No.</u>
Margaret 280	561	599	45964
Margaret 281	561	600	45965
Margaret 282	561	603	45966
Margaret 283	567	542	45967
Margaret 284	567	543	45968
Margaret 285	567	544	45969
Margaret 286	567	545	45970
Margaret 287	564	540	45971
Margaret 305	565	739	45985
Margaret 306	565	740	45986
Margaret 307	565	741	45987
Margaret 308	565	742	45988
Margaret 309	565	743	45989
Margaret 310	565	744	45990
Margaret 311	565	745	45991
Margaret 312	565	746	45992
Margaret 313	565	747	45993
Margaret 314	565	748	45994
Margaret 315	565	749	45995
Margaret 316	565	750	45996
Margaret 317	565	751	45997
Margaret 318	565	752	45998
Margaret 319	565	753	45999
Margaret 320	565	754	46000
Margaret 321	567	546	46001
Margaret 322	567	547	46002
Margaret 323	567	548	46003
Margaret 324	567	549	46004
Margaret 325	565	755	46005
Margaret 327	565	757	46007
Margaret 328	565	758	46008
Margaret 331	572	914	46011
Margaret 331 Amended	614	329	
Margaret 332	572	915	46012
Margaret 332 Amended	583	788	

PHOENIX, ARIZONA

2003 AUG 26 P 12 30

RECEIVED  
B.L.M. AZ STATE OFFICE

D

**EXHIBIT A**

Unpatented Mining Claims and Mill Site Claims : Pinal, County, AZ  
Pioneer-Mineral Creek-Cochran-Copper Butte-Riverside Mining Districts

<u>Claim</u>	<u>Book or Docket</u>	<u>Page</u>	<u>BLM Serial No.</u>
Margaret 333	572	916	46013
Margaret 334	572	917	46014
Margaret 335	572	918	46015
Margaret 335 Amended	583	787	
Margaret 336	572	919	46016
Kay 1	1732	129 and 130	312984
Kay 2	1732	131 and 132	312985
Kay 3	1732	133 and 134	312986
Kay 5	1732	137 and 138	312988
Kay 6	1732	139 and 140	312989
Kay 7	1732	141 and 142	312990
Kay 8	1732	143 and 144	312991
Kay 9	1732	145 and 146	312992
Kay 10	1762	147 and 148	312993
Kay 11	1732	149 and 150	312994
Kay 12	1732	151 and 152	312995
Kay 13	1732	153 and 154	312996
Kay 14	1732	155 and 156	312997
Kay 15A	2003-004012		357097
Kay 18	1732	163 and 164	313001
Kay 19E	1732	165 and 166	313002
Kay 19W	1732	167 and 168	313003
Kay 20E	1732	169 and 170	313004
Kay 20W	1732	171 and 172	313005
Kay 21E	1732	173 and 174	313006
Kay 21W	1732	175 and 176	313007
Kay 22	1732	177 and 178	313008
Kay 81	1732	179 and 180	313009
Kay 83	1732	183 and 184	313011
Kay 85	1732	187 and 188	313013
Kay 87	1732	191 and 192	313015

RECEIVED  
BLM AZ STATE OFFICE  
2003 AUG 26 P 12:30  
PHOENIX, ARIZONA

560

**EXHIBIT A**

Unpatented Mining Claims and Mill Site Claims : Pinal, County, AZ  
Pioneer-Mineral Creek-Cochran-Copper Butte-Riverside Mining Districts

<u>Claim</u>	<u>Book or Docket</u>	<u>Page</u>	<u>BLM Serial No.</u>
*****			
Belgravia No. 1	536	29	67349
Belgravia No. 2	536	30	67350
Belgravia No. 3	536	31	67351
Belgravia No. 4	536	32	67352
Belgravia No. 5	536	33	67353
Belgravia No. 6	536	34	67354
Belgravia No. 7	536	35	67355
Belgravia No. 8	536	36	67356
Belgravia No. 9	536	37	67357
Belgravia No. 10	536	38	67358
Belgravia No. 11	536	39	67359
Belgravia No. 12	536	40	67360
Belgravia No. 13	536	41	67361
Belgravia No. 14	536	42	67362
Belgravia No. 15	536	43	67363
Belgravia No. 16	536	44	67364
*****			
Erman No. 1	537	209	67124
Amended	974	163	
Erman No. 2	537	210	67125
Amended	974	165	
Erman No. 3	537	211	67126
Amended	974	167	
Erman No. 4	537	212	67127
Amended	974	169	
Erman No. 5	537	213	67128
Amended	974	171	
Erman No. 6	537	214	67129
Amended	974	173	
Erman No. 7	537	215	67130
Amended	974	175	

RECEIVED  
B.L.M. AZ STATE OFFICE  
2001 AUG 26 P 12: 31  
PHOENIX, ARIZONA

214

**EXHIBIT A**

Unpatented Mining Claims and Mill Site Claims : Pinal, County, AZ  
Pioneer-Mineral Creek-Cochran-Copper Butte-Riverside Mining Districts

<u>Claim</u>	<u>Book or Docket</u>	<u>Page</u>	<u>BLM Serial No.</u>
Erman No. 8	537	216	67131
Amended	974	177	
Erman No. 9	537	217	67132
Amended	974	179	
Erman No. 10	537	218	67133
Amended	974	181	
Erman No. 11	537	219	67134
Amended	974	183	
Erman No. 12	537	220	67135
Amended	974	185	
Erman No. 13	537	221	67136
Amended	974	187	
Erman No. 14	537	222	67137
Amended	974	189	
Erman No. 15	537	223	67138
Amended	974	191	
Erman No. 16	537	224	67139
Amended	974	193	
Erman No. 17	537	225	67140
Amended	974	195	
Erman No. 18	537	226	67141
Amended	974	197	
Erman No. 19	537	227	67142
Amended	974	199	
Erman No. 20	537	228	67143
Amended	974	201	
Erman No. 21	537	229	67144
Amended	974	203	
Erman No. 22	537	230	67145
Amended	974	205	
Erman No. 23	537	231	67146
Amended	974	207	
Erman No. 24	537	232	67147
Amended	974	209	
Erman No. 25	537	233	67148

RECEIVED  
BLM. AZ STATE OFFICE  
2003 AUG 26 P 12:31  
PHOENIX, ARIZONA



**EXHIBIT A**

Unpatented Mining Claims and Mill Site Claims : Pinal, County, AZ  
Pioneer-Mineral Creek-Cochran-Copper Butte-Riverside Mining Districts

<u>Claim</u>	<u>Book or Docket</u>	<u>Page</u>	<u>BLM Serial No.</u>
Amended	974	211	
Erman No. 26	537	234	67149
Amended	974	213	
Erman No. 27	537	235	67150
Amended	974	215	
Erman No. 28	537	236	67151
Amended	974	217	
Erman No. 29	537	237	67152
Amended	974	219	
Erman No. 30	542	378	67153
Amended	974	221	
Erman No. 31	542	379	67154
Amended	974	223	
River No. 4	673	389	67155
River No. 5	673	390	67156
River No. 6	673	391	67157
River No. 7	673	392	67158
River No. 8	673	393	67159
River No. 9	673	394	67160
River No. 13	673	398	67161
River No. 14	673	399	67162
River No. 15	673	400	67163
River No. 16	673	401	67164
River No. 17	673	402	67165
River No. 18	673	403	67166
River No. 22	673	404	67167
River No. 23	673	405	67168
River No. 24	673	406	67169
River No. 25	673	407	67170
River No. 26	673	408	67171
River No. 27	673	409	67172

\*\*\*\*\*

TORTILLA 1	1997	004762	344575
TORTILLA 2	1997	004763	344576

PHOENIX, ARIZONA

2003 AUG 26 P 12:31

RECEIVED  
L.M. AZ STATE OFFICE

**EXHIBIT A**

Page 35 Of 45

**Unpatented Mining Claims and Mill Site Claims : Pinal, County, AZ  
Pioneer-Mineral Creek-Cochran-Copper Butte-Riverside Mining Districts**

<u>Claim</u>	<u>Book or Docket</u>	<u>Page</u>	<u>BLM Serial No.</u>
TORTILLA 3	1997	004764	344577
TORTILLA 4	1997	004765	344578
TORTILLA 5	1997	004766	344579
TORTILLA 6	1997	004767	344580
TORTILLA 7	1997	004768	344581
TORTILLA 8	1997	004769	344582
TORTILLA 9	1997	004770	344583
TORTILLA 10	1997	004771	344584
TORTILLA 11	1997	004772	344585
TORTILLA 12	1997	004773	344586
TORTILLA 13	1997	004774	344587
TORTILLA 14	1997	004775	344588
TORTILLA 15	1997	006417	344652
TORTILLA 16	1997	006418	344653
TORTILLA 17	1997	006419	344654
TORTILLA 18	1997	006420	344655
TORTILLA 19	1997	006421	344656
TORTILLA 20	1997	006422	344657
TORTILLA 21	1997	006423	344658
TORTILLA 22	1997	006424	344659
TORTILLA 23	1997	006425	344660
TORTILLA 24	1997	006426	344661
TORTILLA 25	1997	006427	344662
TORTILLA 26	1997	006428	344663
TORTILLA 27	1997	006429	344664
TORTILLA 28	1997	006430	344665
TORTILLA 29	1997	006431	344666
TORTILLA 30	1997	006432	344667
TORTILLA 31	1997	006433	344668
TORTILLA 32	1997	006434	344669
TORTILLA 33	1997	006435	344670
TORTILLA 34	1997	006436	344671
TORTILLA 35	1997	006437	344672
TORTILLA 36	1997	006438	344673

RECEIVED  
BLM. AZ STATE OFFICE  
2003 AUG 26 P 12:31  
PHOENIX, ARIZONA

34

**EXHIBIT A**

**Unpatented Mining Claims and Mill Site Claims : Pinal, County, AZ  
Pioneer-Mineral Creek-Cochran-Copper Butte-Riverside Mining Districts**

<u>Claim</u>	<u>Book or Docket</u>	<u>Page</u>	<u>BLM Serial No.</u>
*****			
RUSTLER 1	1997	013769	345629
RUSTLER 2	1997	013770	345630
RUSTLER 3	1997	013771	345631
RUSTLER 4	1997	013772	345632
*****			
HACKBERRY 1	1997	010513	345188
HACKBERRY 2	1997	010514	345189
HACKBERRY 3	1997	010515	345190
HACKBERRY 4	1997	010516	345191
HACKBERRY 5	1997	010517	345192
HACKBERRY 6	1997	010518	345193
HACKBERRY 7	1997	010519	345194
HACKBERRY 8	1997	010520	345195
HACKBERRY 9	1997	010521	345196
HACKBERRY 10	1997	010522	345197
HACKBERRY 11	1997	010523	345198
HACKBERRY 12	1997	010524	345199
HACKBERRY 13	1997	010525	345200
HACKBERRY 14	1997	010526	345201
HACKBERRY 15	1997	010527	345202
HACKBERRY 16	1997	010528	345203
HACKBERRY 17	1997	010529	345204
HACKBERRY 18	1997	010530	345205
HACKBERRY 19	1997	010531	345206
HACKBERRY 20	1997	010532	345207
HACKBERRY 21	1997	010533	345208
HACKBERRY 22	1997	010534	345209
HACKBERRY 23	1997	010535	345210
HACKBERRY 24	1997	010536	345211
HACKBERRY 25	1997	010537	345212
HACKBERRY 26	1997	010538	345213
HACKBERRY 27	1997	010539	345214

RECEIVED  
B.L.M. AZ STATE OFFICE  
2003 AUG 26 P 12:31  
PHOENIX, ARIZONA

31

**EXHIBIT A**

Page 37 Of 45

Unpatented Mining Claims and Mill Site Claims : Pinal, County, AZ  
 Pioneer-Mineral Creek-Cochran-Copper Butte-Riverside Mining Districts

<u>Claim</u>	<u>Book or Docket</u>	<u>Page</u>	<u>BLM Serial No.</u>
HACKBERRY 28	1997	010540	345215
HACKBERRY 29	1997	010541	345216
HACKBERRY 30	1997	010542	345217
HACKBERRY 31	1997	010543	345218
HACKBERRY 32	1997	010544	345219
HACKBERRY 33	1997	010545	345220
HACKBERRY 34	1997	010546	345221
HACKBERRY 35	1997	010547	345222
HACKBERRY 36	1997	010548	345223
HACKBERRY 37	1997	010549	345224
HACKBERRY 38	1997	010550	345225
HACKBERRY 39	1997	010551	345226
HACKBERRY 40	1997	010552	345227
HACKBERRY 41	1997	010553	345228
HACKBERRY 42	1997	010554	345229
HACKBERRY 43	1997	010555	345230
HACKBERRY 44	1997	010556	345231
HACKBERRY 45	1997	008632	344757
HACKBERRY 46	1997	008633	344758
HACKBERRY 47	1997	008634	344759
HACKBERRY 48	1997	008635	344760
HACKBERRY 49	1997	008636	344761
HACKBERRY 50	1997	008637	344762
HACKBERRY 51	1997	008638	344763
HACKBERRY 52	1997	008639	344764
HACKBERRY 53	1997	008640	344765
HACKBERRY 54	1997	008641	344766
HACKBERRY 55	1997	008642	344767
HACKBERRY 56	1997	008643	344768
HACKBERRY 57	1997	008644	344769
HACKBERRY 58	1997	008645	344770
HACKBERRY 59	1997	008646	344771
HACKBERRY 60	1997	008647	344772
HACKBERRY 61	1997	008648	344773
HACKBERRY 62	1997	008649	344774

PHOENIX, ARIZONA

RECEIVED  
 M. AZ STATE OFFICE  
 2003 AUG 26 P 12:31

24  
 15



**EXHIBIT A**

Page 38 Of 45

Unpatented Mining Claims and Mill Site Claims : Pinal, County, AZ  
Pioneer-Mineral Creek-Cochran-Copper Butte-Riverside Mining Districts

<u>Claim</u>	<u>Book or Docket</u>	<u>Page</u>	<u>BLM Serial No.</u>
HACKBERRY 63	1997	009613	345121
HACKBERRY 64	1997	009614	345122
HACKBERRY 65	1997	009615	345123
HACKBERRY 66	1997	009616	345124
HACKBERRY 67	1997	009617	345125
HACKBERRY 68	1997	009618	345126
HACKBERRY 69	1997	009619	345127
HACKBERRY 70	1997	009620	345128
HACKBERRY 71	1997	009621	345129
HACKBERRY 72	1997	013038	345354
HACKBERRY 73	1997	013039	345355
HACKBERRY 74	1997	013040	345356
HACKBERRY 75	1997	013041	345357
HACKBERRY 76	1997	013042	345358
HACKBERRY 77	1997	013043	345359
HACKBERRY 78	1997	013044	345360
HACKBERRY 79	1997	013045	345361
HACKBERRY 80	1997	013046	345362
HACKBERRY 81	1997	013047	345363
HACKBERRY 82	1997	013048	345364
HACKBERRY 83	1997	013049	345365
HACKBERRY 84	1997	013050	345366
HACKBERRY 85	1997	013051	345367
HACKBERRY 86	1997	013052	345368
HACKBERRY 87	1997	013053	345369
HACKBERRY 88	1997	013054	345370
HACKBERRY 89	1997	013055	345371
HACKBERRY 90	1997	013056	345372
HACKBERRY 91	1997	013057	345373
HACKBERRY 92	1997	013058	345374
HACKBERRY 93	1997	013059	345375
HACKBERRY 94	1997	013060	345376
HACKBERRY 95	1997	013061	345377
HACKBERRY 96	1997	013062	345378
HACKBERRY 97	1997	013063	345379

PHOENIX, ARIZONA

2003 AUG 26 P 12: 31

RECEIVED  
B.L.M. AZ STATE OFFICE

25

**EXHIBIT A**

Page 39 Of 45

Unpatented Mining Claims and Mill Site Claims : Pinal, County, AZ  
 Pioneer-Mineral Creek-Cochran-Copper Butte-Riverside Mining Districts

<u>Claim</u>	<u>Book or Docket</u>	<u>Page</u>	<u>BLM Serial No.</u>
HACKBERRY 98	1997	013064	345380
HACKBERRY 99	1997	013065	345381
HACKBERRY 100	1997	013066	345382
HACKBERRY 101	1997	013067	345383
HACKBERRY 102	1997	013068	345384
HACKBERRY 103	1997	013069	345385
HACKBERRY 104	1997	013070	345386
HACKBERRY 105	1997	013071	345387
HACKBERRY 106	1997	013072	345388
HACKBERRY 107	1997	013073	345389

\*\*\*\*\* End of unpatented mining claims and beginning of mill site claims \*\*\*\*\*

AXER No. 1	1487	238-239	277550
AXER No. 2	1487	240-241	277551
AXER No. 3	1487	242-243	277552
AXER No. 4	1487	244-245	277553
AXER No. 5	1487	246-247	277554
AXER No. 6	1487	248-249	277555
AXER No. 7	1487	250-251	277556
AXER No. 8	1487	252-253	277557
AXER No. 9	1487	254-255	277558
AXER No. 10	1487	256-257	277559
AXER No. 11	1487	258-259	277560
AXER No. 12	1487	260-261	277561
AXER No. 13	1487	262-263	277562
AXER No. 14	1487	264-265	277563
AXER No. 15	1487	266-267	277564
AXER No. 16	1487	268-269	277565
AXER No. 17	1487	270-271	277566
AXER No. 18	1487	272-273	277567
AXER No. 19	1487	274-275	277568
AXER No. 20	1487	276-277	277569
AXER No. 21	1487	278-279	277570
AXER No. 22	1487	280-281	277571

PHOENIX, ARIZONA

2003 AUG 26 P 12: 31

RECEIVED  
B.L.M. AZ STATE OFFICE

36

**EXHIBIT A**

Page 40 of 45

Unpatented Mining Claims and Mill Site Claims : Pinal, County, AZ  
 Pioneer-Mineral Creek-Cochran-Copper Butte-Riverside Mining Districts

<u>Claim</u>	<u>Book or Docket</u>	<u>Page</u>	<u>BLM Serial No.</u>
AXER No. 23	1487	282-283	277572
AXER No. 24	1487	284-285	277573
AXER No. 25	1487	286-287	277574
AXER No. 26	1487	288-289	277575
AXER No. 27	1487	290-291	277576
AXER No. 28	1487	292-293	277577
AXER No. 29	1487	294-295	277578
AXER No. 30	1487	296-297	277579
AXER No. 31	1487	298-299	277580
AXER No. 32	1487	300-301	277581
AXER No. 33	1487	302-303	277582
AXER No. 34	1487	304-305	277583
AXER No. 35	1487	306-307	277584
AXER No. 36	1487	308-309	277585
AXER No. 37	1487	310-311	277586
AXER No. 38	1487	312-313	277587
AXER No. 39	1487	314-315	277588
AXER No. 40	1487	316-317	277589
AXER No. 41	1487	318-319	277590
AXER No. 42	1487	320-321	277591
AXER No. 43	1487	322-323	277592
AXER No. 44	1487	324-325	277593
AXER No. 45	1487	326-327	277594
AXER No. 46	1487	328-329	277595
AXER No. 47	1487	330-331	277596
AXER No. 48	1487	332-333	277597
AXER No. 49	1487	334-335	277598
AXER No. 50	1487	336-337	277599
AXER No. 51	1487	338-339	277600
AXER No. 52	1487	340-341	277601
AXER No. 53	1487	342-343	277602
AXER No. 54	1487	344-345	277603
AXER No. 55	1487	346-347	277604
AXER No. 56	1487	348-349	277605
AXER No. 57	1487	350-351	277606

PHOENIX, ARIZONA

2003 AUG 26 P 12:31

RECEIVED  
BLM, AZ STATE OFFICE

25

EXHIBIT A

Unpatented Mining Claims and Mill Site Claims : Pinal, County, AZ  
Pioneer-Mineral Creek-Cochran-Copper Butte-Riverside Mining Districts

<u>Claim</u>	<u>Book or Docket</u>	<u>Page</u>	<u>BLM Serial No.</u>
AXER No. 58	1487	352-353	277607
AXER No. 59	1487	354-355	277608
<del>AXER No. 60</del>	<del>1487</del>	<del>356-357</del>	<del>277609</del>
AXER No. 61	1487	358-359	277610
AXER No. 62	1487	360-361	277611
AXER No. 63	1487	362-363	277612
AXER No. 64	1487	364-365	277613
AXER No. 65	1487	366-367	277614
AXER No. 66	1487	368-369	277615
AXER No. 67	1487	370-371	277616
AXER No. 68	1487	372-373	277617
AXER No. 69	1487	374-375	277618
AXER No. 70	1487	376-377	277619
AXER No. 71	1487	378-379	277620
AXER No. 72	1487	380-381	277621
AXER No. 73	1487	382-383	277622
AXER No. 74	1487	384-385	277623
AXER No. 75	1487	386-387	277624
AXER No. 76	1487	388-389	277625
AXER No. 77	1487	390-391	277626
AXER No. 78	1487	392-393	277627
AXER No. 79	1487	394-395	277628
AXER No. 80	1487	396-397	277629
AXER No. 81	1487	398-399	277630
AXER No. 82	1487	400-401	277631
AXER No. 83	1487	402-403	277632
AXER No. 84	1487	404-405	277633
AXER No. 85	1487	406-407	277634
AXER No. 86	1487	408-409	277635
AXER No. 87	1487	410-411	277636
AXER No. 88	1487	412-413	277637
AXER No. 89	1487	414-415	277638
AXER No. 90	1487	416-417	277639
AXER No. 91	1487	418-419	277640
AXER No. 92	1487	420-421	277641

PHOENIX, ARIZONA

2001 AUG 26 PM 12:31

RECEIVED  
BLM AZ STATE OFFICE

2012



**EXHIBIT A**

Unpatented Mining Claims and Mill Site Claims : Pinal, County, AZ  
Pioneer-Mineral Creek-Cochran-Copper Butte-Riverside Mining Districts

<u>Claim</u>	<u>Book or Docket</u>	<u>Page</u>	<u>BLM Serial No.</u>
AXER No. 93	1487	422-423	277642
AXER No. 94	1487	424-425	277643
AXER No. 95	1487	426-427	277644
AXER No. 96	1487	428-429	277645
AXER No. 97	1487	430-431	277646
AXER No. 98	1487	432-433	277647
AXER No. 99	1487	434-435	277648
AXER No. 100	1487	436-437	277649
AXER No. 101	1487	438-439	277650
AXER No. 102	1487	440-441	277651
AXER No. 103	1487	442-443	277652
AXER No. 104	1487	444-445	277653
AXER No. 105	1487	446-447	277654
AXER No. 106	1487	448-449	277655
AXER No. 107	1487	450-451	277656
AXER No. 108	1487	452-453	277657
AXER No. 109	1487	454-455	277658
AXER No. 110	1487	456-457	277659
AXER No. 111	1487	458-459	277660
AXER No. 112	1487	460-461	277661
AXER No. 113	1487	462-463	277662
AXER No. 114	1487	464-465	277663
AXER No. 115	1487	466-467	277664
AXER No. 116	1487	468-469	277665
AXER No. 117	1487	470-471	277666
AXER No. 118	1487	472-473	277667
AXER No. 119	1487	474-475	277668
AXER No. 120	1487	476-477	277669
AXER No. 121	1487	478-479	277670
AXER No. 122	1487	480-481	277671
AXER No. 123	1487	482-483	277672
AXER No. 124	1487	484-485	277673
AX-A No. 1	1487	178-179	277468
AX-A No. 2	1487	180-181	277469

PHOENIX, ARIZONA

2003 AUG 26 P 12: 3

RECEIVED  
M. AZ STATE OFFICE

Handwritten initials or mark.

**EXHIBIT A**

Page 43 Of 45

Unpatented Mining Claims and Mill Site Claims : Pinal, County, AZ  
 Pioneer-Mineral Creek-Cochran-Copper Butte-Riverside Mining Districts

<u>Claim</u>	<u>Book or Docket</u>	<u>Page</u>	<u>BLM Serial No.</u>
AX-A No. 3	1487	182-183	277470
AX-A No. 4	1487	184-185	277471
AX-A No. 5	1487	186-187	277472
AX-A No. 7	1487	190-191	277474
AX-A No. 31	1487	074-075	277498
AX-A No. 32	1487	076-077	277499
AX-A No. 33	1487	078-079	277500
AX-A No. 34	1487	080-081	277501
AX-A No. 36	1487	084-085	277503
AX-A No. 38	1487	088-089	277505
AX-A No. 40	1487	092-093	277507
AX-A No. 55	1487	122-123	277522
AX-A No. 56	1487	124-125	277523
AX-A No. 57	1487	126-127	277524
AX-A No. 58	1487	128-129	277525
AX-A No. 59	1487	130-131	277526
AX-A No. 60	1487	132-133	277527
AX-A No. 61	1487	134-135	277528
AX-A No. 62	1487	136-137	277529
AX-A No. 63	1487	138-139	277530
AX-A No. 64	1487	140-141	277531
AX-A No. 65	1487	142-143	277532
AX-A No. 66	1487	144-145	277533
AX-A No. 67	1487	146-147	277534
AX-A No. 68	1487	148-149	277535
AX-A No. 69	1487	150-151	277536
AX-A No. 70	1487	152-153	277537
AX-A No. 71	1487	154-155	277538
AX-A No. 73	1487	158-159	277540
AX-A No. 75	1487	162-163	277542
AX-A No. 77	1487	166-167	277544
LOT 5	2080	959-960	333067
C.E. #1	2080	961-962	333068
C.E. #2	2080	963-964	333069

PHOENIX, ARIZONA

2003 AUG 26 P 12:31

RECEIVED  
L.M. AZ STATE OFFICE3  
34

**EXHIBIT A**

Page 44 Of 45

Unpatented Mining Claims and Mill Site Claims : Pinal, County, AZ  
 Pioneer-Mineral Creek-Cochran-Copper Butte-Riverside Mining Districts

<u>Claim</u>	<u>Book or Docket</u>	<u>Page</u>	<u>BLM Serial No.</u>
C.E. #3	2080	965-966	333070
C.E. #4	2080	967-968	333071
C.E. #5	2080	969-970	333072
Raycon 46	1640	316-317	299654
Raycon 48	1640	320-321	299656
Raycon 50	1640	324-325	299658
Raycon 52	1640	328-329	299660
Raycon 54	1640	332-333	299662
Raycon 56	1640	336-337	299664
Raycon 65	1640	354-355	299673
Raycon 66	1640	356-357	299674
Raycon 67	1640	358-359	299675
Raycon 68	1640	360-361	299676
Raycon 69	1640	362-363	299677
Raycon 70	1640	364-365	299678
Raycon 85	1640	394-395	299693
Raycon 86	1640	396-397	299694
Raycon 87	1640	398-399	299695
Nat No. 1	1075	399-700	138162
Nat No. 2	1075	701-702	138163
Nat No. 3	1075	703-704	138164
Nat No. 4	1075	705-706	138165
Nat No. 5		1996-003593	338178
Nat No. 6		1996-003594	338179
Nat No. 7		1196-003595	338180
Nat No. 8		1996-003596	338181
Nat No. 9		1996-003597	338182
Nat No. 10		1996-003598	338183
Nat No. 11		1996-003599	338184
Nat No. 12		1996-003600	338185
Nat No. 13		1996-003601	338186
Nat No. 14		1996-003602	338187
Nat No. 15		1996-003603	338188

PHOENIX, ARIZONA

2003 AUG 26 P 12: 31

RECEIVED  
B.L.I. AZ STATE OFFICE

33

**EXHIBIT A**

Page 45 Of 45

Unpatented Mining Claims and Mill Site Claims : Pinal, County, AZ  
Pioneer-Mineral Creek-Cochran-Copper Butte-Riverside Mining Districts

<u>Claim</u>	<u>Book or Docket</u>	<u>Page</u>	<u>BLM Serial No.</u>
Nat No. 16		1996-003604	338189
M. Tiger		2000-030547	353756

RECEIVED  
B.L.M. AZ STATE OFFICE  
2003 AUG 26 P 12: 31  
PHOENIX, ARIZONA

2



**United States Department of the Interior**  
**Bureau of Land Management**  
 BUSINESS & SUPPORT SVCS DIV  
 222 N CENTRAL AVE  
 PHOENIX, AZ 85004 -2203  
 Phone: (602) 417-9200

Receipt  
 No: 738808

Transaction #: 768333  
 Date of Transaction: 08/26/2003

CUSTOMER: ASARCO  
 BOX 5747  
 TUCSON, AZ 85703

LINE #	QTY	DESCRIPTION	REMARKS	UNIT PRICE	TOTAL
1	1.00	LOCATABLE MINERALS / MINING CLAIMS-NOT NEW-UNADJUD, ONE AUTH NO. ONLY / MINING CLAIM MONEY RECEIVED (455) CASES: AMC253275/\$127500.00	MAINT 2004 (1275)	- n/a -	127500.00

**TOTAL: \$127,500.00**

PAYMENT INFORMATION

1	AMOUNT:	\$127,500.00	POSTMARKED:	N/A
	TYPE:	CHECK	RECEIVED:	08/26/2003
	CHECK NO:	72808		
	NAME:	ASARCO BOX 5747 TUCSON AZ 85703		

REMARKS

This receipt was generated by the automated BLM Collections and Billing System and is a paper representation of a portion of the official electronic record contained therein.



Receipt No. 5211689

LEAD FILE #'S \_\_\_\_\_

Trans No. 566250

~~253273~~, 289373, 325895,

345121, 345354, 344575, 344652  
345629, 277468, 333067, 299632,  
338178, 353756

66892, 138158, 141486, 325895

303735, 315170, 1186, 46919, 312984,  
315168, 316548, **45684**, 344757, 345188

AMC Number	Code	Amount
253275-253303	482	2800
253304-253319		1500
253321-253322		200
253324		100
253326-253341		1600
253342-253375		3400
253376-253410		3500
253411-253430		2000
253456-253457		200
253460-253464		500
253467-253473		700
253474-253483		1000
253485-253488		400
289373-289374		200
325895-325896		200
670216-67031		600
TOTAL:	482	<del>18900</del> 19,000

AMC Number	Code	Amount
67032-67033	482	200
67035-67043		900
67045-67063		1900
67064-67097		3400
67098-67101		400
67102-67123		2100
67179-67178		600
67179-67184		600
67187-67189		300
67193		100
67195-67199		500
67249-67251		300
67252-67266		1500
67267-67269		300
67271		100
67273-67275		300
TOTAL:	482	<del>3400</del> 13,500

Date of Doc 8/15/02

19,000

Date Entered: 10/3/02 TK

13,500

Date of Rec't 8/16/02

Date Verified: 10/17/02 AB

Amount Rec'd 128,000.00

Sent to Accts: " "

Amount Earned ~~128,000~~

Date Earned: \_\_\_\_\_

- 480 POL 127,900
- 481 NOI
- 482 MAINT
- 396 TRANS
- 635 AMEND

NOTES:

Claim# 345633 is closed. Refund issued



Receipt No. \_\_\_\_\_

LEAD FILE #'S \_\_\_\_\_

Trans No. \_\_\_\_\_

\_\_\_\_\_  
\_\_\_\_\_  
\_\_\_\_\_

AMC Number	Code	Amount
67277-67281	482	500
67284		100
67282-67300		1500
67301-67313		1300
67314-67318		500
67321-67331		1100
67332-67346		1500
67428-67431		400
67432-67439		800
67441		100
67443-67457		1500
67459-67469		1100
67470-67504		3500
67505-67536		3200
67538-67540		300
138158-138161		400
<b>TOTAL:</b>	<b>482</b>	<b>97800</b>

AMC Number	Code	Amount
141524-141534	482	2000
141535		100
141622-141623		200
325897-325900		400
325904-325908		500
303735-303744		1000
303747		100
303749		100
303751		100
303753		100
303755		100
303762-303765		400
303766-303781		1600
315170-315186		1700
325901-325902		200
325903		100
<b>TOTAL:</b>	<b>482</b>	<b>9800</b>

Date of Doc \_\_\_\_\_  
 Date of Rec't \_\_\_\_\_  
 Amount Rec'd \_\_\_\_\_  
 Amount Earned \_\_\_\_\_

Date Entered: \_\_\_\_\_  
 Date Verified: \_\_\_\_\_  
 Sent to Accts: \_\_\_\_\_  
 Date Earned: \_\_\_\_\_

- 480 POL
- 481 NOI
- 482 MAINT
- 396 TRANS
- 635 AMEND

NOTES:

Receipt No. \_\_\_\_\_

LEAD FILE #'S \_\_\_\_\_

Trans No. \_\_\_\_\_

\_\_\_\_\_  
\_\_\_\_\_  
\_\_\_\_\_

AMC Number	Code	Amount
67373-67375	482	300
67376-67377		200
67378-67379		800
67380-67381		400
67382-67383		2800
67384-67385		1000
67386		100
46919-46924		600
47104-47105		200
47109		100
47117		100
47119		100
47272-47273		400
47276-47280		500
313010		100
313012		100
TOTAL:	482	\$8800

AMC Number	Code	Amount
313014	482	100
313016-313033		2000
315168-315169		200
316348-316534		900
45754-45755		200
45820		100
45823		100
45826-45829		400
45842-45846		500
45849		100
45852-45858		900
45859-45860		200
45901-45928		2800
45929-45962		3100
45963-45971		900
45985-46005		2100
TOTAL:	482	\$14500

Date of Doc \_\_\_\_\_

Date Entered: \_\_\_\_\_

Date of Rec't \_\_\_\_\_

Date Verified: \_\_\_\_\_

Amount Rec'd \_\_\_\_\_

Sent to Accts: \_\_\_\_\_

Amount Earned \_\_\_\_\_

Date Earned: \_\_\_\_\_

- 480 POL
- 481 NOI
- 482 MAINT
- 396 TRANS
- 635 AMEND

NOTES:



Receipt No. \_\_\_\_\_

LEAD FILE #'S \_\_\_\_\_

Trans No. \_\_\_\_\_

AMC Number	Code	Amount
46007-46008	482	200
46011-46012		200
46013-46016		400
312984-313009		2500
313011		100
313013		100
313015		100
67349-67364		1000
67124-67130		700
67131-67147		1700
67148-67172		2500
344575		100
344576-344588		1300
344652-344673		2200
345609-345633		500
345188-345213		2600
<b>TOTAL:</b>	<b>482</b>	<b>16,800</b>

AMC Number	Code	Amount
345214-345231	482	1800
344757-344773		1700
344774		100
345121-345129		900
345384-345378		2500
345379-345389		1100
277550-277570		2100
277571-277605		3500
277606-277640		3500
277641-277673		3300
277468-277472		500
277474		100
277498-277501		400
277503		100
277507		100
277522-277538		1700
<b>TOTAL:</b>	<b>482</b>	<b>53,400</b>

Date of Doc \_\_\_\_\_

16,800

Date of Rec't \_\_\_\_\_

Amount Rec'd \_\_\_\_\_

Amount Earned \_\_\_\_\_

Date Entered: \_\_\_\_\_

Date Verified: \_\_\_\_\_

Sent to Accts: \_\_\_\_\_

Date Earned: \_\_\_\_\_

- 480 POL
- 481 NOI
- 482 MAINT
- 396 TRANS
- 635 AMEND

NOTES:

5045

Receipt No. \_\_\_\_\_

LEAD FILE #'S \_\_\_\_\_

Trans No. \_\_\_\_\_

AMC Number	Code	Amount
277540	482	100
277542		100
277544		100
333067-333068		200
333069-333072		500
299654		100
299656		100
299658		100
299660		100
299662		100
299664		100
299673-299678		600
299693-299695		300
138162-138165		400
338178-338187		1000
338188-338189		200
TOTAL:	482	5400

AMC Number	Code	Amount
3333756	482	100
277505	482	100
TOTAL:	482	200

Date of Doc \_\_\_\_\_

Date Entered: \_\_\_\_\_

Date of Rec't \_\_\_\_\_

Date Verified: \_\_\_\_\_

Amount Rec'd \_\_\_\_\_

Sent to Accts: \_\_\_\_\_

Amount Earned \_\_\_\_\_

Date Earned: \_\_\_\_\_

- 480 POL
- 481 NOI
- 482 MAINT
- 396 TRANS
- 635 AMEND

NOTES:



# United States Department of the Interior

## BUREAU OF LAND MANAGEMENT

Arizona State Office  
222 North Central Avenue  
Phoenix, AZ 85004-2203

In reply refer to:

3800 (957) AB  
AMC 345629

OCT 17 2002

Mr. Henry G. Kreis  
ASARCO Incorporated  
P.O. Box 5747  
Tucson, AZ 85703-0747


Dear Mr. Kreis:

On August 15, 2002, the Arizona State Office, Bureau of Land Management received your check in the amount of \$128,000.00 to cover the annual maintenance fee for the 2003 assessment year on 1,280 mining claims, which were listed on "Exhibit A".

One of the claims listed on "Exhibit A", AMC345633, is closed.

A refund in the amount of \$100.00 has been authorized and will be sent to you in approximately four to six weeks.

If additional information is required, please contact me at (602) 417-9334.

  
Amy Bunda  
Land Law Examiner

United States Department of the Interior  
 Bureau of Land Management  
 BUSINESS & SUPPORT SVCS DIV  
 222 N CENTRAL AVE  
 PHOENIX, AZ 85004 -2203  
 Phone: (602) 417-9200

Receipt	
No:	541689

Transaction #: 566250	
Date of Transaction: 08/16/2002	
CUSTOMER:	ASARCO INC 1150 N 7TH AVE TUCSON,AZ 85705

LINE #	QTY	DESCRIPTION	REMARKS	UNIT PRICE	TOTAL
1	1.00	LOCATABLE MINERALS / MINING CLAIMS-NOT NEW-UNADJUD,ONE AUTH NO. ONLY / MINING CLAIM MONEY RECEIVED (455) CASES: AMC253275/\$128000.00	MAINT 2003 (128)	- n/a -	128000.00
<b>TOTAL:</b>					<b>\$128,000.00</b>

PAYMENT INFORMATION			
1	AMOUNT:	\$128,000.00	POSTMARKED: N/A
	TYPE:	CHECK	RECEIVED: 08/16/2002
	CHECK NO:	14397	
	NAME:	ASARCO INC 1150 N 7TH AVE TUCSON AZ 85705	

REMARKS

This receipt was generated by the automated BLM Collections and Billing System and is a paper representation of a portion of the official electronic record contained therein.

*\$100.00 refund for Amc345633 which is closed. 10/17/02  
 AB*



**Authorized Date** 10/17/2002

**Instructions to Accounts** REFUND 100.00 MAINTENANCE FEE AMC345633 CLOSED

**Login ID** 2393

**Entry Date** 10/17/2002

**Total Amount** \$100.00

Mining Claims Section  
Arizona State Office  
Bureau of Land Management  
Department of the Interior  
222 North Central Avenue  
Phoenix, AZ 85004-2203

**Notice of Intent to Hold and  
Payment of Annual Claim Maintenance Fees  
Pinal County, Ray Complex**


This will serve as notice that ASARCO Incorporated, whose address for purposes of this filing is P.O. Box 5747, Tucson, Arizona 85703-0747, intends to hold the mining claims and/or mill sites described in Exhibit A attached hereto for the assessment year ending at 12 o'clock, noon, on September 1, 2003, by payment of the annual claim maintenance fee of \$100 per claim or site. Payment of such amount is made herewith for such assessment year for each of the claims and sites the name and BLM serial number of which, and the book and page or index number of recording of the location notice in the official records of Pinal County, Arizona, of which are set forth in Exhibit A attached hereto and by this reference incorporated herein.

*Henry G. Kreis*  
Henry G. Kreis  
Property Manager  
Telephone: (520) 798-7717

State of Arizona        )  
                                  ) ss.  
County of Gila)

The foregoing instrument was acknowledged before me on the 15<sup>th</sup> day of August, 2002, by Henry G. Kreis, as agent for ASARCO Incorporated, a New Jersey corporation, on behalf of the corporation.

*Tammy L. McPeak*  
Tammy L. McPeak, Notary Public



PHOENIX, ARIZONA  
2002 AUG 15 P 3:55  
RECEIVED  
BLM STATE OFFICE  
10/3/02 TR  
ENTERED INTO COMPUTER  
1280  
TR

**EXHIBIT A**

Page 1 of 45

Unpatented Mining Claims and Mill Site Claims : Pinal, County, AZ  
Pioneer-Mineral Creek-Cochran-Copper Butte-Riverside Mining Districts

<u>Claim</u>	<u>Book or Docket</u>	<u>Page</u>	<u>BLM Serial No.</u>
Buckeye 3	1359	963	253275 ✓
Buckeye 4	1359	965	253276 ✓
Buckeye 5	1359	967	253277 ✓
Buckeye 10	1359	969	253278 ✓
Somnambulant 1	1360	035	253279 ✓
Somnambulant 2	1360	037	253280 ✓
Somnambulant 3	1360	039	253281 ✓
Somnambulant 4	1360	041	253282 ✓
Somnambulant 5	1360	043	253283 ✓
Somnambulant 6	1360	045	253284 ✓
Somnambulant 7	1360	047	253285 ✓
Somnambulant 8	1360	049	253286 ✓
Somnambulant 9	1360	051	253287 ✓
Somnambulant 10	1360	053	253288 ✓
Somnambulant 11	1360	055	253289 ✓
Somnambulant 12	1360	057	253290 ✓
Somnambulant 13	1360	059	253291 ✓
Somnambulant 14	1360	061	253292 ✓
Sue 37	1360	063	253293 ✓
Sue 38	1360	065	253294 ✓
Amended	1381	883	
Sue 39	1360	067	253295 ✓
Sue 40	1360	069	253296 ✓
Amended	1381	885	
Sue 41	1360	071	253297 ✓
Amended	1381	887	
Sue 42	1360	073	253298 ✓
Amended	1381	889	
Sue 43	1360	075	253299 ✓
Amended	1381	891	
Sue 44	1360	077	253300 ✓
Sue 45	1360	079	253301 ✓
Amended	1381	893	
Sue 46	1360	081	253302 ✓
Sue 48	1360	083	253303 ✓

RECEIVED  
 BLM ARIZONA STATE OFFICE  
 AUG 1 2001  
 P 3: 56  
 ARIZONA

**EXHIBIT A**

Page 2 of 45

Unpatented Mining Claims and Mill Site Claims : Pinal, County, AZ  
 Pioneer-Mineral Creek-Cochran-Copper Butte-Riverside Mining Districts

<u>Claim</u>	<u>Book or Docket</u>	<u>Page</u>	<u>BLM Serial No.</u>
Sue 49	1360	085	253304✓
Sue 50	1360	087	253305✓
Sue 51	1360	089	253306✓
Sue 52	1360	091	253307✓
Sue 53	1360	093	253308✓
Sue 54	1360	095	253309✓
Sue 55	1360	097	253310
Sue 56	1360	099	253311
Sue 57	1360	101	253312
Sue 58	1360	103	253313
Sue 59	1360	105	253314
Sue 60	1360	107	253315
Sue 61	1360	109	253316
Sue 62	1360	111	253317
Sue 63	1360	113	253318
Sue 64	1360	115	253319✓
Sue 66	1360	119	253321✓
Sue 67	1360	121	253322✓
Sue 69	1360	125	253324✓
Sue 71	1360	129	253326✓
Sue 72	1360	131	253327✓
Sue 73	1360	133	253328✓
Sue 74	1360	135	253329✓
Sue 75	1360	137	253330✓
Sue 76	1360	139	253331✓
Sue 77	1360	141	253332✓
Sue 78	1360	143	253333✓
Sue 79	1360	145	253334✓
Sue 80	1360	147	253335✓
Sue 81	1360	149	253336✓
Sue 82	1360	151	253337✓
Sue 83	1360	153	253338✓
Sue 84	1360	155	253339✓
Sue 85	1360	157	253340✓
Sue 86	1360	159	253341✓

RECEIVED  
 U.S. STATE OFFICE  
 AUG 15 P 3:56  
 ARIZONA



**EXHIBIT A**

Page 3 of 45

Unpatented Mining Claims and Mill Site Claims : Pinal, County, AZ  
 Pioneer-Mineral Creek-Cochran-Copper Butte-Riverside Mining Districts

<u>Claim</u>	<u>Book or Docket</u>	<u>Page</u>	<u>BLM Serial No.</u>
Sue 87	1360	161	253342
Sue 88	1360	163	253343
Sue 89	1360	165	253344
Sue 90	1360	167	253345
Sue 91	1360	169	253346
Sue 92	1360	171	253347
Sue 93	1360	173	253348
Sue 94	1360	175	253349
Sue 95	1360	177	253350/
Sue 96	1360	179	253351
Sue 97	1360	181	253352
Sue 98	1360	183	253353
Sue 99	1360	185	253354
Sue 100	1360	187	253355
Sue 101	1360	189	253356
Sue 102	1360	191	253357
Sue 103	1360	193	253358
Sue 104	1360	195	253359
Sue 105	1360	197	253360/
Sue 116	1360	199	253361/
Sue 117	1360	201	253362/
Sue 118	1360	203	253363/
Sue 119	1360	205	253364/
Sue 201	1360	207	253365/
TW 12	1360	241	253366/
TW 13	1360	243	253367/
TW 14	1360	245	253368/
Amended	1381	901	
TW 15	1360	247	253369/
TW 16	1360	249	253370/
TW 17	1360	251	253371/
TW 18	1360	253	253372/
TW 19	1360	255	253373/
TW 20	1360	257	253374/
TW 21	1360	259	253375/

RECEIVED  
 BLM AZ STATE OFFICE  
 AUG 15 P 3:56  
 PINAL COUNTY, ARIZONA

**EXHIBIT A**

Page 4 Of 45

Unpatented Mining Claims and Mill Site Claims : Pinal, County, AZ  
Pioneer-Mineral Creek-Cochran-Copper Butte-Riverside Mining Districts

<u>Claim</u>	<u>Book or Docket</u>	<u>Page</u>	<u>BLM Serial No.</u>
TW 22	1360	261	253376✓
TW 23	1360	263	253377✓
TW 24	1360	265	253378✓
TW 25	1360	267	253379✓
TW 26	1360	269	253380✓
TW 29	1360	271	253381✓
TW 30	1360	273	253382✓
TW 31	1360	275	253383✓
TW 32	1360	277	253384✓
TW 33	1360	279	253385✓
TW 34	1360	281	253386✓
TW 35	1360	283	253387✓
TW 36	1360	285	253388✓
TW 37	1360	287	253389✓
TW 38	1360	289	253390✓
TW 39	1360	291	253391✓
TW 40	1360	293	253392✓
TW 41	1360	295	253393✓
TW 42	1360	297	253394✓
TW 43	1360	299	253395✓
TW 44	1360	301	253396✓
TW 45	1360	303	253397✓
TW 46	1360	305	253398✓
TW 47	1360	307	253399✓
TW 48	1360	309	253400✓
TW 49	1360	311	253401✓
TW 50	1360	313	253402✓
TW 51	1360	315	253403✓
TW 52	1360	317	253404✓
TW 53	1360	319	253405✓
TW 54	1360	321	253406✓
TW 55	1360	323	253407✓
TW 56	1360	325	253408✓
TW 57	1360	327	253409✓
TW 58	1360	329	253410✓

PINAL COUNTY, ARIZONA

2007 AUG 15 P 3: 56

RECEIVED  
BLM STATE OFFICE

35

**EXHIBIT A**

Unpatented Mining Claims and Mill Site Claims : Pinal, County, AZ  
Pioneer-Mineral Creek-Cochran-Copper Butte-Riverside Mining Districts

<u>Claim</u>	<u>Book or Docket</u>	<u>Page</u>	<u>BLM Serial No.</u>
TW 59	1360	331	253411.
TW 60	1360	333	253412
TW 61	1360	335	253413
TW 62	1360	337	253414.
TW 63	1360	339	253415
TW 64	1360	341	253416.
TW 65	1360	343	253417.
TW 66	1360	345	253418
TW 67	1360	347	253419
TW 68	1360	349	253420 ✓
TW 69	1360	351	253421
TW 70	1360	353	253422
TW 71	1360	355	253423
TW 72	1360	357	253424
TW 73	1360	359	253425
TW 74	1360	361	253426
TW 75	1360	363	253427
TW 102	1360	365	253428
TW 103	1360	367	253429
TW 104	1360	369	253430 ✓
Copper Butte 20	1359	975	253456
Copper Butte 21	1359	977	253457 ✓
Terra 1	1360	209	253460
Terra 2	1360	211	253461
Amended	1381	895	
Terra 3	1360	213	253462
Terra 4	1360	215	253463
Terra 5	1360	217	253464 ✓
Terra 8	1360	223	253467
Terra 9	1360	225	253468
Terra 10	1360	227	253469
Terra 11	1360	229	253470
Terra 12	1360	231	253471
Terra 13	1360	233	253472
Terra 14	1360	235	253473

RECEIVED  
BLM STATE OFFICE  
AUG 15 P 3:56  
PINAL COUNTY, ARIZONA

**EXHIBIT A**

Unpatented Mining Claims and Mill Site Claims : Pinal, County, AZ  
Pioneer-Mineral Creek-Cochran-Copper Butte-Riverside Mining Districts

<u>Claim</u>	<u>Book or Docket</u>	<u>Page</u>	<u>BLM Serial No.</u>
Amended	1381	897	
Terra 15	1360	237	253474
Amended	1381	899	
Terra 16	1360	239	253475
Walnut Canyon 1	1360	295	253476
Walnut Canyon 2	1360	393	253477
Walnut Canyon 3	1360	391	253478
Walnut Canyon 4	1360	389	253479
Walnut Canyon 5	1360	387	253480
Walnut Canyon 6	1360	385	253481
Walnut Canyon 7	1360	383	253482
Walnut Canyon 8	1360	381	253483
Walnut Canyon 14	1360	377	253485
Walnut Canyon 15	1360	375	253486
Walnut Canyon 18	1360	373	253487
Walnut Canyon 19	1360	371	253488
Butte #1	1553	378	289373
Butte #2	1553	379	289374
Sue 65	1869	958-959	325895
Sue 70	1869	960-961	325896

\*\*\*\*\*

Adobe	52, Mines	493	67026
Amended		372	493
A Hunch No. 2	70, Mines	151	67027
Amended		213	35
A Hunch No. 3	70, Mines	488	67028
Amended		213	36
A Hunch No. 4	73, Mines	267	67029
Amended		213	37
A Hunch No. 5	73, Mines	268	67030
Amended		213	38
A Hunch No. 6	73, Mines	269	67031
Amended		213	39

PINAL COUNTY, ARIZONA

2002 AUG 15 P 3:56

RECEIVED  
PINAL COUNTY STATE OFFICE

24



**EXHIBIT A**

Unpatented Mining Claims and Mill Site Claims : Pinal, County, AZ  
 Pioneer-Mineral Creek-Cochran-Copper Butte-Riverside Mining Districts

<u>Claim</u>	<u>Book or Docket</u>	<u>Page</u>	<u>BLM Serial No.</u>
A Hunch No. 7	78, Mines	241	67032
Amended	213	40	
Canyon No. 6	364	200	67033 ✓
Carnation	30, Mines	499	67035
Chest	35, Mines	197	67036
Chloride Gulch	15, Mines	219	67037
Amended	36, Mines	591	
Combination	30, Mines	499	67038
Contact No. 3	32, Mines	531	67039
Copper Ace No. 1	264	537	67040
Copper Ace No. 2	264	538	67041
Copper Ace No. 3	264	539	67042
Copper Ace No. 4	264	540	67043 ✓
Copper Zone No. 4	24, Mines	543	67045
Amended	372	491	
Copper Zone No. 5	24, Mines	544	67046
Amended	372	492	
Happy Vale	35, Mines	421	67047
Led	35, Mines	301	67048
Major	32, Mines	531	67049
Major No. 2	32, Mines	532	67050
Major No. 3	32, Mines	533	67051
Major No. 4	35, Mines	421	67052
Major No. 5	46, Mines	26	67053
Major No. 6	46, Mines	27	67054
Mescal No. 1	188	564	67055
Amended	193	425	
Mescal No. 2	188	565	67056
Mescal No. 3	188	566	67057
Mescal No. 4	188	567	67058
Mescal No. 5	189	328	67059
Mescal No. 6	188	568	67060
Mescal No. 7	188	569	67061
Mescal No. 8	189	55	67062
Mescal No. 9	189	56	67063

RECEIVED  
 BLM STATE OFFICE  
 2007 AUG 15 P 3:56  
 P. CHIX, ARIZONA

**EXHIBIT A**

Page 8 Of 45

Unpatented Mining Claims and Mill Site Claims : Pinal, County, AZ  
Pioneer-Mineral Creek-Cochran-Copper Butte-Riverside Mining Districts

<u>Claim</u>	<u>Book or Docket</u>	<u>Page</u>	<u>BLM Serial No.</u>
Mescal No. 10	189	57	67064
Mescal No. 11	189	58	67065
Mescal No. 12	189	59	67066
Mescal No. 13	189	60	67067
Mescal No. 14	189	61	67068
Mescal No. 15	189	62	67069
Mescal No. 16	189	329	67070
Mescal No. 17	189	63	67071
Mescal No. 18	189	199	67072
Mescal No. 19	189	64	67073
Mescal No. 20	189	65	67074
Mescal No. 21	189	210	67075
Mescal No. 22	189	201	67076
Mescal No. 23	189	202	67077
Mescal No. 24	189	203	67078
Mescal No. 25	189	204	67079
Mescal No. 26	189	205	67080
Amended	194	528	
Mescal No. 27	194	529	67081
Mescal No. 28	194	530	67082
Mescal No. 29	194	531	67083
Mescal No. 30	194	532	67084
Mescal No. 31	194	533	67085
Mescal No. 32	194	534	67086
Mescal No. 33	194	535	67087
Mescal No. 34	194	536	67088
Mescal No. 35	194	537	67089
Mescal No. 36	194	538	67090
Mescal No. 37	194	539	67091
Mescal No. 38	194	540	67092
Mescal No. 39	194	541	67093
Mescal No. 40	195	564	67094
Mescal No. 41	195	565	67095
Mescal No. 42	195	566	67096
Mescal No. 43	197	230	67097

PINAL COUNTY, ARIZONA

2012 AUG 15 P 3:51

RECEIVED  
BLM, AZ STATE OFFICE

34

**EXHIBIT A**

Unpatented Mining Claims and Mill Site Claims : Pinal, County, AZ  
 Pioneer-Mineral Creek-Cochran-Copper Butte-Riverside Mining Districts

<u>Claim</u>	<u>Book or Docket</u>	<u>Page</u>	<u>BLM Serial No.</u>
Mescal No. 44		197 231	67098
Mescal No. 45		197 232	67099
Mescal No. 46		197 233	67100
Mescal No. 47		197 234	67101
Amended	1869	910-911	
Mescal No. 49		197 236	67103
Amended	1869	914-914	
Mescal No. 50		195 562	67104
Amended	1869	916	
Mescal No. 51		195 563	67105
Mesquite No. 1		197 228	67106
Mesquite No. 2		197 229	67107
Odessa	35, Mines	422	67108
Olive	35, Mines	198	67109
Recall	35, Mines	198	67110
Rustler No. 1		364 196	67111
Rustler No. 2		364 197	67112
Rustler No. 3		364 198	67113
Rustler No. 4		364 199	67114
Silverball (SilverBall)	39, Mines	457	67115
Silver King	31, Mines	495	67116
Silver Lead	31, Mines	496	67117
Silver Leaf (SilverLeap)	31, Mines	497	67118
Silver Leap No. 3	32, Mines	530	67119
Silver Queen	31, Mines	496	67120
Silver Threads	31, Mines	497	67121
Star	31, Mines	494	67122
Would be Expert	31, Mines	302	67123
Southern No. 1		297 230	67173
Southern No. 2		297 231	67174
Southern No. 3		297 232	67175
Southern No. 4		297 233	67176
Southern No. 5		297 234	67177
Amended	1869	940-941	
Southern No. 6		297 235	67178

RECEIVED  
 DEPT. OF THE INTERIOR  
 BUREAU OF LAND MANAGEMENT  
 PINAL COUNTY, ARIZONA

APR 15 P 3:51

RECEIVED  
 STATE OFFICE

**EXHIBIT A**

Page 10 of 45

Unpatented Mining Claims and Mill Site Claims : Pinal, County, AZ  
Pioneer-Mineral Creek-Cochran-Copper Butte-Riverside Mining Districts

<u>Claim</u>	<u>Book or Docket</u>	<u>Page</u>	<u>BLM Serial No.</u>
Amended	1869	942-943	
Southern No. 7	334	532	67179
Southern No. 8	334	533	67180
Amended	1869	944-945	
Ray Southern 1	47, Mines	462	67181
Ray Southern 5	47, Mines	463	67182
Amended	1869	918-919	
Ray Southern 6	47, Mines	464	67183
Amended	1869	920-921	
Ray Southern 7	47, Mines	465	67184
Amended	1869	922-923	
Ray Southern 10	47, Mines	468	67187
Amended	1869	924-925	
Ray Southern 11	47, Mines	469	67188
Amended	297	236	
Ray Southern 12	47, Mines	470	67189
Amended	1869	926-927	
Ray Southern 16	55, Mines	355	67193
Ray Southern 17	56, Mines	527	67195
Amended	1869	934-935	
Ray Southern 39	155	134	67196
Amended	360	522	
Reamended	1869	636-937	
Ray Southern 40	155	86	67197
Amended	360	523	
Reamended	1869	938-939	
Ray Southern 41	155	87	67198
Amended	360	524	
Ray Southern 42	158	88	67199
Amended	360	525	
Bur No. 1	719	609	67249
Amended	974	225	
Bur No. 2	719	610	67250
Amended	974	227	
Bur No. 3	719	611	67251

PINAL COUNTY, ARIZONA

2004 AUG 15 P 3:57

RECEIVED  
CLERK STATE OFFICE

(18)



**EXHIBIT A**

Page 11 of 45

Unpatented Mining Claims and Mill Site Claims : Pinal, County, AZ  
 Pioneer-Mineral Creek-Cochran-Copper Butte-Riverside Mining Districts

<u>Claim</u>	<u>Book or Docket</u>	<u>Page</u>	<u>BLM Serial No.</u>
Amended	974	229	
Bur No. 4	719	612	67252
Amended	974	231	
Bur No. 5	719	613	67253
Amended	974	233	
Bur No. 6	719	614	67254
Amended	974	235	
Bur No. 7	719	615	67255
Amended	974	237	
Bur No. 8	719	616	67256
Amended	974	239	
Bur No. 9	719	617	67257
Amended	974	241	
Bur No. 10	719	618	67258
Amended	974	243	
Reamended	1890	405-406	
Bur No. 11	719	619	67259
Amended	974	245	
Bur No. 12	719	620	67260
Amended	974	247	
Reamended	1890	407-408	
Bur No. 13	719	621	67261
Amended	974	249	
Bur No. 14	719	622	67262
Amended	974	251	
Reamended	1890	409-410	
Bur No. 15	719	623	67263
Amended	974	253	
Bur No. 16	719	624	67264
Amended	974	255	
Reamended	1890	411-412	
Bur No. 17	719	625	67265
Amended	974	257	
Reamended	1890	413-414	
Bur No. 18	719	626	67266

RECEIVED  
 BLM STATE OFFICE  
 2007 AUG 15 P 3:57  
 PINAL COUNTY, ARIZONA

15

**EXHIBIT A**

Page 12 of 45

Unpatented Mining Claims and Mill Site Claims : Pinal, County, AZ  
 Pioneer-Mineral Creek-Cochran-Copper Butte-Riverside Mining Districts

<u>Claim</u>	<u>Book or Docket</u>	<u>Page</u>	<u>BLM Serial No.</u>
Amended	974	259	
Reamended	1890	415-416	
Bur No. 19	719	627	67267
Amended	974	261	
Reamended	1890	417-418	
Bur No. 20	719	628	67268
Amended	974	263	
Reamended	1890	419-420	
Bur No. 22	719	630	67269
Amended	974	265	
Reamended	1869	946-947	
Bur No. 24	719	632	67271
Amended	974	269	
Reamended	1869	948-949	
Bur No. 26	719	634	67273
Amended	974	273	
Reamended	1869	950-951	
Bur No. 27	719	635	67274
Amended	974	275	
Bur No. 28	719	636	67275
Amended	974	277	
Reamended	1869	952-953	
Bur No. 30	719	638	67277
Amended	974	281	
Reamended	1869	954-955	
Bur No. 31	719	639	67278
Amended	974	283	
Bur No. 32	719	640	67279
Amended	974	285	
Reamended	1869	956-957	
Bur No. 33	719	641	67280
Amended	974	287	
Bur No. 34	719	642	67281
Amended	974	289	
Reamended	1869	970-971	

PINAL COUNTY, ARIZONA

2002 AUG 15 P 3:57

RECEIVED  
 STATE OFFICE

**EXHIBIT A**

Unpatented Mining Claims and Mill Site Claims : Pinal, County, AZ  
Pioneer-Mineral Creek-Cochran-Copper Butte-Riverside Mining Districts

<u>Claim</u>	<u>Book or Docket</u>	<u>Page</u>	<u>BLM Serial No.</u>
Bur No. 37	719	645	67284
Amended	974	295	
Bur No. 39	719	647	67286
Amended	974	299	
Bur No. 40	719	648	67287
Amended	974	301	
Reamended	1869	978-979	
Bur No. 41	719	649	67288
Amended	974	303	
Bur No. 43	720	591	67289
Amended	974	305	
Bur No. 45	719	651	67290
Amended	974	307	
Bur No. 46	719	652	67291
Amended	974	309	
Bur No. 47	719	653	67292
Amended	974	311	
Bur No. 48	719	654	67293
Amended	974	313	
Bur No. 49	719	655	67294
Amended	974	315	
Bur No. 50	719	656	67295
Amended	974	317	
Bur No. 51	719	657	67296
Amended	974	319	
Reamended	1890	421-422	
Bur No. 52	719	658	67297
Amended	974	321	
Bur No. 53	719	659	67298
Amended	974	323	
Reamended	1890	423-424	
Bur No. 54	719	660	67299
Amended	974	325	
Bur No. 55	719	661	67300
Amended	974	327	

RECEIVED  
BLM STATE OFFICE  
AUG 15 P 3:57  
PINAL COUNTY, ARIZONA

**EXHIBIT A**

Page 14 Of 45

Unpatented Mining Claims and Mill Site Claims : Pinal, County, AZ  
 Pioneer-Mineral Creek-Cochran-Copper Butte-Riverside Mining Districts

<u>Claim</u>	<u>Book or Docket</u>	<u>Page</u>	<u>BLM Serial No.</u>
Reamended	1890	425-426	
Bur No. 56	719	662	67301
Amended	974	329	
Bur No. 57	719	663	67302
Amended	974	331	
Reamended	1890	427-428	
Bur No. 58	719	664	67303
Amended	974	333	
Bur No. 59	719	665	67304
Amended	974	335	
Reamended	1890	429-430	
Bur No. 60	719	666	67305
Amended	974	337	
Reamended	1890	431-432	
Bur No. 61	719	667	67306
Amended	974	339	
Reamended	1890	433-434	
Bur No. 62	719	668	67307
Amended	974	341	
Reamended	1890	435-436	
Bur No. 63	719	669	67308
Amended	974	343	
Reamended	1890	437-438	
Bur No. 64	719	670	67309
Amended	974	345	
Reamended	1890	439-440	
Bur No. 65	719	671	67310
Amended	974	347	
Reamended	1890	441-442	
Bur No. 66	719	672	67311
Amended	974	349	
Bur No. 67	719	673	67312
Amended	974	351	
Reamended	1890	443-444	
Bur No. 68	719	674	67313

RECEIVED  
 BLM OFFICE  
 AUG 15 P 3:51  
 PINAL, ARIZONA



**EXHIBIT A**

Page 15 of 45

Unpatented Mining Claims and Mill Site Claims : Pinal, County, AZ  
Pioneer-Mineral Creek-Cochran-Copper Butte-Riverside Mining Districts

<u>Claim</u>	<u>Book or Docket</u>	<u>Page</u>	<u>BLM Serial No.</u>
Amended	974	353	
Bur No. 69	719	675	67314
Amended	974	355	
Reamended	1890	445-446	
Bur No. 71	719	677	67315
Amended	974	357	
Bur No. 73	719	679	67316
Amended	974	359	
Bur No. 75	719	681	67317
Amended	974	361	
Bur No. 77	719	683	67318
Amended	974	363	
Reamended	1869	980-981	
Bur No. 83	719	689	67321
Amended	974	369	
Reamended	1869	984-985	
Bur No. 86	719	690	67322
Amended	974	371	
Bur No. 87	719	691	67323
Amended	974	373	
Bur No. 88	719	692	67324
Amended	974	375	
Bur No. 89	719	693	67325
Amended	974	377	
Bur No. 90	719	694	67326
Amended	974	379	
Bur No. 91	719	695	67327
Amended	974	381	
Bur No. 92	719	696	67328
Amended	974	383	
Bur No. 93	719	697	67329
Amended	974	385	
Bur No. 94	719	698	67330
Amended	974	387	
Bur No. 95	719	699	67331

RECEIVED  
 STATE OFFICE  
 2002 AUG 15 P 3:57  
 PINAL COUNTY ARIZONA

**EXHIBIT A**

Page 16 Of 45

Unpatented Mining Claims and Mill Site Claims : Pinal, County, AZ  
 Pioneer-Mineral Creek-Cochran-Copper Butte-Riverside Mining Districts

<u>Claim</u>	<u>Book or Docket</u>	<u>Page</u>	<u>BLM Serial No.</u>
Amended	974	389	
Bur No. 116	719	718	67332
Amended	974	391	
Bur No. 117	719	719	67333
Amended	974	393	
Bur No. 118	719	720	67334
Amended	974	395	
Bur No. 119	719	721	67335
Amended	974	397	
Bur No. 120	719	722	67336
Amended	974	399	
Bur No. 121	719	723	67337
Amended	974	401	
Bur No. 122	719	724	67338
Amended	974	403	
Bur No. 123	719	725	67339
Amended	974	405	
Bur No. 124	719	726	67340
Amended	974	407	
Bur No. 125	719	727	67341
Amended	974	409	
Bur No. 126	719	728	67342
Amended	974	411	
Bur No. 127	719	729	67343
Amended	974	413	
Bur No. 128	719	730	67344
Amended	974	415	
Bur No. 129	719	731	67345
Amended	974	417	
Bur No. 130	719	732	67346
Amended	974	419	
Blue Hills No. 1	280	374	67428
Blue Hills No. 2	280	375	67429
Blue Hills No. 3	280	376	67430
Blue Hills No. 4	280	377	67431

RECEIVED  
 STATE OFFICE  
 2007 AUG 15 P 3:57  
 PINAL COUNTY, ARIZONA

(16)

**EXHIBIT A**

Page 17 Of 45

**Unpatented Mining Claims and Mill Site Claims : Pinal, County, AZ  
Pioneer-Mineral Creek-Cochran-Copper Butte-Riverside Mining Districts**

<u>Claim</u>	<u>Book or Docket</u>	<u>Page</u>	<u>BLM Serial No.</u>
Blue Hills No. 5	280	378	67432
Blue Hills No. 6	280	379	67433
Blue Hills No. 7	280	380	67434
Blue Hills No. 8	280	381	67435
Blue Hills No. 9	280	382	67436
Blue Hills No. 10	280	383	67437
Blue Hills No. 11	280	384	67438
Blue Hills No. 12	280	385	67439
Ray No. 2	545	102	67441
Ray No. 4	545	104	67443
Ray No. 5	545	105	67444
Ray No. 6	545	106	67445
Ray No. 7	545	107	67446
Ray No. 8	545	108	67447
Ray No. 9	545	109	67448
Ray No. 10	545	110	67449
Ray No. 11	545	111	67450
Ray No. 12	545	112	67451
Ray No. 13	545	113	67452
Ray No. 14	545	114	67453
Ray No. 15	552	367	67454
Ray No. 16	545	116	67455
Ray No. 17	545	117	67456
Ray No. 18	545	118	67457
Ray No. 20	545	120	67459
Ray No. 21	545	121	67460
Ray No. 22	552	381	67461
Ray No. 23	545	122	67462
Ray No. 24	552	382	67463
Ray No. 25	545	123	67464
Ray No. 26	552	383	67465
Ray No. 27	545	124	67466
Ray No. 28	552	384	67467
Ray No. 29	545	125	67468
Ray No. 30	552	385	67469

PINAL COUNTY, ARIZONA

2007 AUG 15 P 3:57

RECEIVED  
PINAL COUNTY OFFICE

**EXHIBIT A**

Unpatented Mining Claims and Mill Site Claims : Pinal, County, AZ  
Pioneer-Mineral Creek-Cochran-Copper Butte-Riverside Mining Districts

<u>Claim</u>	<u>Book or Docket</u>	<u>Page</u>	<u>BLM Serial No.</u>
Ray No. 31	552	386	67470
Ray No. 32	552	387	67471
Ray No. 33	552	388	67472
Ray No. 34	552	389	67473
Ray No. 35	545	126	67474
Ray No. 36	545	127	67475
Ray No. 37	545	128	67476
Ray No. 38	545	129	67477
Ray No. 39	545	130	67478
Ray No. 40	545	131	67479
Ray No. 41	545	132	67480
Ray No. 42	545	133	67481
Ray No. 43	552	390	67482
Ray No. 44	552	391	67483
Ray No. 45	552	392	67484
Ray No. 46	552	393	67485
Ray No. 47	552	394	67486
Ray No. 48	552	395	67487
Ray No. 49	546	444	67488
Ray No. 50	546	445	67489
Ray No. 51	546	446	67490
Ray No. 52	546	447	67491
Ray No. 53	546	448	67492
Ray No. 54	546	449	67493
Ray No. 55	546	450	67494
Ray No. 56	546	451	67495
Ray No. 57	546	452	67496
Ray No. 58	546	453	67497
Ray No. 59	546	454	67498
Ray No. 60	552	396	67499
Ray No. 61	548	185	67500
Ray No. 62	548	186	67501
Ray No. 63	548	187	67502
Ray No. 64	548	188	67503
Ray No. 65	548	189	67504

RECEIVED  
STATE OFFICE  
ARIZONA  
15 P 3:51



**EXHIBIT A**

Page 19 Of 45

Unpatented Mining Claims and Mill Site Claims : Pinal, County, AZ  
 Pioneer-Mineral Creek-Cochran-Copper Butte-Riverside Mining Districts

<u>Claim</u>	<u>Book or Docket</u>	<u>Page</u>	<u>BLM Serial No.</u>
Ray No. 66	548	190	67505
Ray No. 67	548	191	67506
Ray No. 68	548	192	67507
Ray No. 69	548	193	67508
Ray No. 70	548	194	67509
Ray No. 71	548	195	67510
Ray No. 72	548	196	67511
Ray No. 73	552	370	67512
Ray No. 74	552	371	67513
Ray No. 75	552	372	67514
Ray No. 76	552	373	67515
Ray No. 77	552	374	67516
Ray No. 78	552	375	67517
Ray No. 79	552	376	67518
Ray No. 80	552	377	67519
Ray No. 81	552	378	67520
Ray No. 82	552	379	67521
Ray No. 83	552	380	67522
Ray No. 84	758	967	67523
Ray No. 85	758	968	67524
Ray No. 86	758	969	67525
Ray No. 87	758	970	67526
Ray No. 88	758	971	67527
Ray No. 89	758	972	67528
Ray No. 90	758	973	67529
Ray No. 91	758	974	67530
Ray No. 92	758	975	67531
Ray No. 93	758	976	67532
Ray No. 94	758	977	67533
Ray No. 95	758	978	67534
Ray No. 96	758	979	67535
Ray No. 97	758	980	67536
Ray No. 99	785	780	67538
Ray No. 100	785	781	67539
Ray No. 101	785	782	67540

RECEIVED  
 PINAL COUNTY STATE OFFICE  
 2002 AUG 15 P 3: 57  
 PINAL COUNTY ARIZONA

**EXHIBIT A**

Unpatented Mining Claims and Mill Site Claims : Pinal, County, AZ  
Pioneer-Mineral Creek-Cochran-Copper Butte-Riverside Mining Districts

<u>Claim</u>	<u>Book or Docket</u>	<u>Page</u>	<u>BLM Serial No.</u>
Pat No. 1	1076	304	138158
Pat No. 2	1076	306	138159
Pat No. 3	1076	308	138160
Pat No. 4	1076	310	138161
RMD No. 39	1083	493	141524
RMD no. 40	1083	495	141525
RMD No. 41	1083	497	141526
RMD No. 42	1083	499	141527
RMD No. 43	1083	501	141528
RMD No. 44	1083	503	141529
RMD No. 45	1083	505	141530
RMD No. 46	1083	507	141531
RMD No. 47	1083	509	141532
RMD No. 48	1083	511	141533
RMD No. 49	1083	513	141534
RMD No. 50	1083	515	141535
RMD No. 51	1083	517	141536
RMD No. 52	1083	519	141537
RMD No. 53	1083	521	141538
RMD No. 54	1083	523	141539
RMD No. 55	1083	525	141540
RMD No. 56	1083	527	141541
RMD No. 57	1083	529	141542
RMD No. 58	1083	531	141543
RMD No. 59	1083	533	141544
RMD No. 60	1083	535	141545
RMD No. 61	1083	537	141546
RMD No. 62	1083	539	141547
RMD No. 63	1083	541	141548
RMD No. 64	1083	543	141549
RMD No. 65	1083	545	141550
RMD No. 66	1083	547	141551
RMD No. 67	1083	549	141552
RMD No. 68	1083	551	141553
RMD No. 69	1083	553	141554

ARIZONA

5 P 3:57

RECEIVED  
MINE OFFICE

**EXHIBIT A**

Unpatented Mining Claims and Mill Site Claims : Pinal, County, AZ  
Pioneer-Mineral Creek-Cochran-Copper Butte-Riverside Mining Districts

<u>Claim</u>	<u>Book or Docket</u>	<u>Page</u>	<u>BLM Serial No.</u>
RMD No. 70	1083	555	141555✓
RMD No. 137	1083	689	141622
RMD No. 138	1083	691	141623✓
Mescal No. 48	1869	912-913	325897
Ray Southern 14	1869	928-929	325898
Ray Southern	1869	930-931	325899
Ray Southern 16-A	1869	932-933	325900✓
Bur No. 35	1869	972-973	325904
Bur No. 36	1869	974-975	325905
Bur No. 38	1869	976-977	325906
Bur No. 81	1869	982-983	325907
Ray No. 98	1869	986-987	325908✓

\*\*\*\*\*

Elder 3	1671	022	303735
Elder 4	1671	024	303736
Elder 5	1671	026	303737
Elder 6	1671	028	303738
Elder 7	1671	030	303739
Elder 8	1671	032	303740
Elder 9	1671	034	303741
Elder 10	1671	036	303742
Elder 11	1671	038	303743
Elder 12	1671	040	303744✓
Elder 15	1671	046	303747✓
Amended	1869	964-965	
Elder 17	1671	050	303749
Elder 19	1671	054	303751
Elder 21	1671	058	303753
Elder 23	1671	062	303755✓
Elder 30	1671	076	303762
Elder 31	1671	078	303763
Elder 32	1671	080	303764
Elder 33	1671	082	303765

RECEIVED  
BLM DISTRICT OFFICE  
TULSA, ARIZONA  
JUN 15 P 3:58

**EXHIBIT A**

**Unpatented Mining Claims and Mill Site Claims : Pinal, County, AZ  
Pioneer-Mineral Creek-Cochran-Copper Butte-Riverside Mining Districts**

<u>Claim</u>	<u>Book or Docket</u>	<u>Page</u>	<u>BLM Serial No.</u>
Elder 34	1671	084	303766
Elder 35	1671	086	303767
Elder 36	1671	088	303768
Elder 37	1671	090	303769
Elder 38	1671	092	303770
Elder 39	1671	094	303771
Elder 48	1671	096	303772
Elder 49	1671	098	303773
Elder 50	1671	100	303774
Elder 51	1671	102	303775
Elder 52	1671	104	303776
Elder 53	1671	106	303777
Elder 54	1671	108	303778
Elder 55	1671	110	303779
Elder 56	1671	112	303780
Elder 57	1671	114	303781
Elder 2	1752	867	315170
Elder 40	1752	869	315171
Elder 41	1752	871	315172
Elder 42	1752	873	315173
Elder 43	1752	875	315174
Elder 44	1752	877	315175
Elder 45	1752	879	315176
Elder 46	1752	881	315177
Elder 47	1752	883	315178
Elder 58	1752	885	315179
Elder 59	1752	887	315180
Elder 60	1752	889	315181
Elder 61	1752	891	315182
Elder 62	1752	962-963	315183
Elder 63	1752	895	315184
Elder 64	1752	897	315185
Elder 65	1752	899	315186
Elder 13A	1869	962-963	325901
Elder 18A	1869	966-967	325902

BLM PINAL COUNTY, ARIZONA

RECEIVED  
BLM PINAL COUNTY OFFICE  
JUN 15 P 3:58



**EXHIBIT A**

Unpatented Mining Claims and Mill Site Claims : Pinal, County, AZ  
Pioneer-Mineral Creek-Cochran-Copper Butte-Riverside Mining Districts

<u>Claim</u>	<u>Book or Docket</u>	<u>Page</u>	<u>BLM Serial No.</u>
Elder 22A	1869	968-969	325903 <sup>4</sup>
*****			
Portland 5	683	163	67373
*****			
Portland 6	683	164	67374
Portland 7	683	166	67375
*****			
Teapot No. 11	850	617	1186
Teapot No. 12	850	618	1187
Livingston No. 2	133	196	67365
New Year No. 3	57, Mines	575	67366
New Year No. 4	57, Mines	576	67367
New Year No. 5	57, Mines	577	67368
New Year No. 6	57, Mines	578	67369
New Year No. 7	57, Mines	579	67370
New Year No. 8	57, Mines	580	67371
New Year No. 9	57, Mines	581	67372 <sup>1</sup>
Portland No. 8	720	592	67376
Portland No. 9	720	593	67377
Portland No. 10	720	594	67378
Portland No. 11	720	595	67379
Portland No. 12	720	596	67380
Portland No. 13	720	597	67381
Portland No. 14	720	598	67382
Portland No. 15	720	599	67383
Portland No. 16	720	600	67384
Teapot No. 1	834	692	67385
Teapot No. 2	834	693	67386
Teapot No. 3	834	694	67387
Teapot No. 4	834	695	67388
Teapot No. 5	834	696	67389

RECEIVED  
STATE OFFICE  
AUG 15 P 3:58  
ARIZONA

**EXHIBIT A**

Page 24 Of 45

Unpatented Mining Claims and Mill Site Claims : Pinal, County, AZ  
 Pioneer-Mineral Creek-Cochran-Copper Butte-Riverside Mining Districts

<u>Claim</u>	<u>Book or Docket</u>	<u>Page</u>	<u>BLM Serial No.</u>
Teapot No. 6	834	697	67390
Teapot No. 7	834	698	67391
Teapot No. 8	834	699	67392
Teapot No. 9	834	700	67393
Teapot No. 10	834	701	67394
Red Hills No. 1	129	129	67395
Amended	152	393	
Red Hills No. 2	129	130	67396
Amended	152	394	
Red Hills No. 3	129	131	67397
Amended	152	395	
Red Hills No. 4	129	132	67398
Amended	491	46	
Red Hills No. 5	129	133	67399
Amended	491	47	
Red Hills No. 6	129	134	67400
Red Hills No. 7	129	135	67401
Red Hills No. 8	133	195	67402
Red Hills No. 9	129	137	67403
Amended	132	177	
Red Hills No. 11	129	139	67404
Amended	132	178	
Red Hills Fraction	487	394	67405
Red Bluff	495	504	67406
West No. 1	520	971	67407
West No. 2	520	972	67408
West No. 3	520	973	67409
West No. 4	520	974	67410
West No. 5	520	975	67411
West No. 6	520	976	67412
West No. 7	520	977	67413
West No. 8	520	978	67414
West No. 9	520	979	67415
West No. 10	520	980	67416
West No. 11	520	981	67417

RECEIVED  
STATE OF ARIZONA

AUG 15 P 3:58

RECEIVED  
STATE OFFICE

**EXHIBIT A**

Page 25 Of 45

Unpatented Mining Claims and Mill Site Claims : Pinal, County, AZ  
 Pioneer-Mineral Creek-Cochran-Copper Butte-Riverside Mining Districts

<u>Claim</u>	<u>Book or Docket</u>	<u>Page</u>	<u>BLM Serial No.</u>
West No. 12	520	982	67418
West No. 13	520	983	67419
West No. 14	520	984	67420
West No. 15	520	985	67421
West No. 16	520	986	67422
West No. 17	520	987	67423
West No. 18	520	988	67424
West No. 19	520	989	67425
West No. 20	520	990	67426
West No. 21	520	991	67427
*****			
Wedge No. 1	431	418	67025
*****			
Dacite #1	604	893	46919
Dacite #2	604	894	46920
Dacite #3	604	895	46921
Dacite #4	604	896	46922
Dacite #5	604	897	46923
Dacite #6	604	898	46924
Kay 139	604	861	47104
Kay 140	604	862	47105
Kay 140 Amended	1753	771 and 772	
Kay 144	604	866	47109
Kay 152	604	874	47117
Kay 154	604	876	47119
LD No. 1	688	408	47272
LD No. 1 Amended	711	870	
LD No. 2	688	409	47273
LD No. 2 Amended	693	556	
LD No. 3	693	408	47274
LD No. 3 Amended	688	870	
LD No. 4	688	398	47275

PINAL COUNTY, ARIZONA

JUN 15 P 3:58

RECEIVED  
BLM DISTRICT OFFICE

**EXHIBIT A**

Page 26 Of 45

Unpatented Mining Claims and Mill Site Claims : Pinal, County, AZ  
 Pioneer-Mineral Creek-Cochran-Copper Butte-Riverside Mining Districts

<u>Claim</u>	<u>Book or Docket</u>	<u>Page</u>	<u>BLM Serial No.</u>
LD No. 4 Amended	693	558	
LD No. 5	688	399	47276
LD No. 5 Amended	693	559	
LD No. 6	688	400	47277
LD No. 6 Amended	693	560	
LD No. 7	688	401	47278
LD No. 7 Amended	693	561	
LD No. 8	688	402	47279
LD No. 8 Amended	693	562	
LD No. 9	688	410	47280
LD No. 9 Amended	716	365	
Kay 82	1732	181 and 182	313010
Kay 84	1732	185 and 186	313012
Kay 86	1732	189 and 190	313014
Kay 88	1732	193 and 194	313016
Kay 129	1732	195 and 196	313017
Kay 130	1732	197 and 198	313018
Kay 131	1732	199 and 200	313019
Kay 132	1732	201 and 202	313020
Kay 133	1732	203 and 204	313021
Kay 134	1732	205 and 206	313022
Kay 135	1732	207 and 208	313023
Kay 136	1732	209 and 210	313024
Kay 137	1732	211 and 212	313025
Kay 138	1732	213 and 214	313026
Kay 141	1732	215 and 216	313027
Kay 142	1732	217 and 218	313028
Kay 143	1732	219 and 220	313029
Kay 145	1732	221 and 222	313030
Kay 146	1732	223 and 224	313031
Kay 147	1732	225 and 226	313032
Kay 148	1732	227 and 228	313033
Kay 149	1732	229 and 230	313034
Kay 150	1732	231 and 232	313035
Kay 151	1753	767 and 768	315168

RECEIVED  
 BUREAU OF LAND MANAGEMENT  
 PINAL COUNTY, ARIZONA

JUN 15 P 3:58

RECEIVED  
 BUREAU OF LAND MANAGEMENT  
 PINAL COUNTY, ARIZONA



**EXHIBIT A**

Unpatented Mining Claims and Mill Site Claims : Pinal, County, AZ  
Pioneer-Mineral Creek-Cochran-Copper Butte-Riverside Mining Districts

<u>Claim</u>	<u>Book or Docket</u>	<u>Page</u>	<u>BLM Serial No.</u>
Kay 153	1753	769 and 770	315169
Rook No. 1	1771	262	316548
Rook No. 2	1771	263	316549
Rook No. 3	1771	264	316550
Rook No. 4	1771	265	316551
Rook No. 5	1771	266	316552
Rook No. 6	1771	267	316553
Rook No. 7	1771	268	316554

\*\*\*\*\*

Margaret 69	559	854	45754
Margaret 69 East	568	276	45755
Margaret 133	559	860	45820
Margaret 135	559	862	45823
Margaret 137	559	864	45826
Margaret 138	559	865	45827
Margaret 138 Amended	574	588	
Margaret 139	559	866	45828
Margaret 140	559	867	45829
Margaret 140 Amended	574	589	
Margaret 153	564	531	45842
Margaret 154	564	532	45843
Margaret 155	564	533	45844
Margaret 156	564	534	45845
Margaret 157	559	874	45846
Margaret 159	559	876	45849
Margaret 161	559	878	45852
Margaret 162	559	879	45853
Margaret 162 West	568	282	45854
Margaret 163	559	880	45855
Margaret 164	559	881	45856
Margaret 164 Amended	583	785	
Margaret 164 West	568	283	45857
Margaret 165	559	882	45858

RECEIVED  
STATE OFFICE  
JUL 15 PM 3:58  
ARIZONA

**EXHIBIT A**

Page 28 Of 45

Unpatented Mining Claims and Mill Site Claims : Pinal, County, AZ  
 Pioneer-Mineral Creek-Cochran-Copper Butte-Riverside Mining Districts

<u>Claim</u>	<u>Book or Docket</u>	<u>Page</u>	<u>BLM Serial No.</u>
Margaret 166	559	883	45859
Margaret 166 West	568	284	45860
Margaret 217	559	884	45901
Margaret 218	559	885	45902
Margaret 219	559	886	45903
Margaret 220	559	887	45904
Margaret 221	559	888	45905
Margaret 222	559	889	45906
Margaret 223	559	890	45907
Margaret 224	559	891	45908
Margaret 225	559	892	45909
Margaret 225 Amended	583	784	
Margaret 226	559	893	45910
Margaret 226 Amended	574	603	
Margaret 227	564	535	45911
Margaret 228	564	536	45912
Margaret 229	564	537	45913
Margaret 230	564	538	45914
Margaret 231	564	539	45915
Margaret 233	559	894	45916
Margaret 234	559	895	45917
Margaret 234 West	568	287	45918
Margaret 235	560	729	45919
Margaret 236	560	730	45920
Margaret 236 Amended	574	604	
Margaret 237	560	731	45921
Margaret 238	560	732	45922
Margaret 239	560	733	45923
Margaret 240	560	734	45924
Margaret 241	560	735	45925
Margaret 242	560	736	45926
Margaret 242 Amended	574	605	
Margaret 243	560	737	45927
Margaret 244	560	738	45928
Margaret 244 Amended	574	606	

RECEIVED  
 JUL 15 P 3:58  
 STATE OFFICE  
 ARIZONA

**EXHIBIT A**

Page 29 Of 45

Unpatented Mining Claims and Mill Site Claims : Pinal, County, AZ  
 Pioneer-Mineral Creek-Cochran-Copper Butte-Riverside Mining Districts

<u>Claim</u>	<u>Book or Docket</u>	<u>Page</u>	<u>BLM Serial No.</u>
Margaret 245	560	739	45929
Margaret 246	560	740	45930
Margaret 247	559	896	45931
Margaret 248	559	897	45932
Margaret 248 Amended	574	607	
Margaret 249	561	578	45933
Margaret 250	561	579	45934
Margaret 251	561	580	45935
Margaret 252	561	581	45936
Margaret 253	561	582	45937
Margaret 254	561	583	45938
Margaret 255	561	584	45939
Margaret 256	561	585	45940
Margaret 257	561	586	45941
Margaret 258	561	587	45942
Margaret 259	561	588	45943
Margaret 260	561	589	45944
Margaret 261	560	741	45945
Margaret 262	560	742	45946
Margaret 263	560	743	45947
Margaret 264	560	744	45948
Margaret 265	561	590	45949
Margaret 266	561	591	45950
Margaret 267	561	592	45951
Margaret 268	561	593	45952
Margaret 269	560	745	45953
Margaret 270	560	746	45954
Margaret 271	560	747	45955
Margaret 272	560	748	45956
Margaret 273	561	594	45957
Margaret 274	561	595	45958
Margaret 275	561	596	45959
Margaret 276	561	596	45960
Margaret 277	561	596	45961
Margaret 278	561	597	45962

RECEIVED  
 STATE OFFICE  
 JUN 15 P 3:58  
 ARIZONA

**EXHIBIT A**

Page 30 of 45

Unpatented Mining Claims and Mill Site Claims : Pinal, County, AZ  
Pioneer-Mineral Creek-Cochran-Copper Butte-Riverside Mining Districts

<u>Claim</u>	<u>Book or Docket</u>	<u>Page</u>	<u>BLM Serial No.</u>
Margaret 279	561	598	45963
Margaret 280	561	599	45964
Margaret 281	561	600	45965
Margaret 282	561	603	45966
Margaret 283	567	542	45967
Margaret 284	567	543	45968
Margaret 285	567	544	45969
Margaret 286	567	545	45970
Margaret 287	564	540	45971
Margaret 305	565	739	45985
Margaret 306	565	740	45986
Margaret 307	565	741	45987
Margaret 308	565	742	45988
Margaret 309	565	743	45989
Margaret 310	565	744	45990
Margaret 311	565	745	45991
Margaret 312	565	746	45992
Margaret 313	565	747	45993
Margaret 314	565	748	45994
Margaret 315	565	749	45995
Margaret 316	565	750	45996
Margaret 317	565	751	45997
Margaret 318	565	752	45998
Margaret 319	565	753	45999
Margaret 320	565	754	46000
Margaret 321	567	546	46001
Margaret 322	567	547	46002
Margaret 323	567	548	46003
Margaret 324	567	549	46004
Margaret 325	565	755	46005
Margaret 327	565	757	46007
Margaret 328	565	758	46008
Margaret 331	572	914	46011
Margaret 331 Amended	614	329	
Margaret 332	572	915	46012

PINAL COUNTY, ARIZONA

2002 AUG 15 P 3: 58

RECEIVED  
STATE OFFICE



**EXHIBIT A**

Page 31 Of 45

Unpatented Mining Claims and Mill Site Claims : Pinal, County, AZ  
 Pioneer-Mineral Creek-Cochran-Copper Butte-Riverside Mining Districts

<u>Claim</u>	<u>Book or Docket</u>	<u>Page</u>	<u>BLM Serial No.</u>
Margaret 332 Amended	583	788	
Margaret 333	572	916	46013
Margaret 334	572	917	46014
Margaret 335	572	918	46015
Margaret 335 Amended	583	787	
Margaret 336	572	919	46016
Kay 1	1732	129 and 130	312984
Kay 2	1732	131 and 132	312985
Kay 3	1732	133 and 134	312986
Kay 4	1732	135 and 136	312987
Kay 5	1732	137 and 138	312988
Kay 6	1732	139 and 140	312989
Kay 7	1732	141 and 142	312990
Kay 8	1732	143 and 144	312991
Kay 9	1732	145 and 146	312992
Kay 10	1762	147 and 148	312993
Kay 11	1732	149 and 150	312994
Kay 12	1732	151 and 152	312995
Kay 13	1732	153 and 154	312996
Kay 14	1732	155 and 156	312997
Kay 15	1732	157 and 158	312998
Kay 16	1732	159 and 160	312999
Kay 17	1732	161 and 162	313000
Kay 18	1732	163 and 164	313001
Kay 19E	1732	165 and 166	313002
Kay 19W	1732	167 and 168	313003
Kay 20E	1732	169 and 170	313004
Kay 20W	1732	171 and 172	313005
Kay 21E	1732	173 and 174	313006
Kay 21W	1732	175 and 176	313007
Kay 22	1732	177 and 178	313008
Kay 81	1732	179 and 180	313009
Kay 83	1732	183 and 184	313011
Kay 85	1732	187 and 188	313013
Kay 87	1732	191 and 192	313015

PINAL COUNTY ARIZONA

JUN 15 P 3:58

RECEIVED  
BLM FIELD OFFICE

**EXHIBIT A**

Unpatented Mining Claims and Mill Site Claims : Pinal, County, AZ  
Pioneer-Mineral Creek-Cochran-Copper Butte-Riverside Mining Districts

<u>Claim</u>	<u>Book or Docket</u>	<u>Page</u>	<u>BLM Serial No.</u>
*****			
Belgravia No. 1	536	29	67349
Belgravia No. 2	536	30	67350
Belgravia No. 3	536	31	67351
Belgravia No. 4	536	32	67352
Belgravia No. 5	536	33	67353
Belgravia No. 6	536	34	67354
Belgravia No. 7	536	35	67355
Belgravia No. 8	536	36	67356
Belgravia No. 9	536	37	67357
Belgravia No. 10	536	38	67358
Belgravia No. 11	536	39	67359
Belgravia No. 12	536	40	67360
Belgravia No. 13	536	41	67361
Belgravia No. 14	536	42	67362
Belgravia No. 15	536	43	67363
Belgravia No. 16	536	44	67364

\*\*\*\*\*

Erman No. 1	537	209	67124
Amended	974	163	
Erman No. 2	537	210	67125
Amended	974	165	
Erman No. 3	537	211	67126
Amended	974	167	
Erman No. 4	537	212	67127
Amended	974	169	
Erman No. 5	537	213	67128
Amended	974	171	
Erman No. 6	537	214	67129
Amended	974	173	
Erman No. 7	537	215	67130

ARIZONA

JUL 15 P 3:58

RECEIVED  
BLM OFFICE

**EXHIBIT A**

Page 33 Of 45

Unpatented Mining Claims and Mill Site Claims : Pinal, County, AZ  
 Pioneer-Mineral Creek-Cochran-Copper Butte-Riverside Mining Districts

<u>Claim</u>	<u>Book or Docket</u>	<u>Page</u>	<u>BLM Serial No.</u>
Amended	974	175	
Erman No. 8	537	216	67131
Amended	974	177	
Erman No. 9	537	217	67132
Amended	974	179	
Erman No. 10	537	218	67133
Amended	974	181	
Erman No. 11	537	219	67134
Amended	974	183	
Erman No. 12	537	220	67135
Amended	974	185	
Erman No. 13	537	221	67136
Amended	974	187	
Erman No. 14	537	222	67137
Amended	974	189	
Erman No. 15	537	223	67138
Amended	974	191	
Erman No. 16	537	224	67139
Amended	974	193	
Erman No. 17	537	225	67140
Amended	974	195	
Erman No. 18	537	226	67141
Amended	974	197	
Erman No. 19	537	227	67142
Amended	974	199	
Erman No. 20	537	228	67143
Amended	974	201	
Erman No. 21	537	229	67144
Amended	974	203	
Erman No. 22	537	230	67145
Amended	974	205	
Erman No. 23	537	231	67146
Amended	974	207	
Erman No. 24	537	232	67147
Amended	974	209	

RECEIVED  
 STATE OFFICE  
 JUN 15 P 3:58  
 ARIZONA

**EXHIBIT A**

Unpatented Mining Claims and Mill Site Claims : Pinal, County, AZ  
Pioneer-Mineral Creek-Cochran-Copper Butte-Riverside Mining Districts

<u>Claim</u>	<u>Book or Docket</u>	<u>Page</u>	<u>BLM Serial No.</u>
Erman No. 25	537	233	67148
Amended	974	211	
Erman No. 26	537	234	67149
Amended	974	213	
Erman No. 27	537	235	67150
Amended	974	215	
Erman No. 28	537	236	67151
Amended	974	217	
Erman No. 29	537	237	67152
Amended	974	219	
Erman No. 30	542	378	67153
Amended	974	221	
Erman No. 31	542	379	67154
Amended	974	223	
River No. 4	673	389	67155
River No. 5	673	390	67156
River No. 6	673	391	67157
River No. 7	673	392	67158
River No. 8	673	393	67159
River No. 9	673	394	67160
River No. 13	673	398	67161
River No. 14	673	399	67162
River No. 15	673	400	67163
River No. 16	673	401	67164
River No. 17	673	402	67165
River No. 18	673	403	67166
River No. 22	673	404	67167
River No. 23	673	405	67168
River No. 24	673	406	67169
River No. 25	673	407	67170
River No. 26	673	408	67171
River No. 27	673	409	67172

\*\*\*\*\*  
TORTILLA 1

1997 004762

RECEIVED  
PINAL COUNTY OFFICE  
JUL 26 15 P 3 58  
TORTILLA ARIZONA



**EXHIBIT A**

Page 35 Of 45

Unpatented Mining Claims and Mill Site Claims : Pinal, County, AZ  
Pioneer-Mineral Creek-Cochran-Copper Butte-Riverside Mining Districts

<u>Claim</u>	<u>Book or Docket</u>	<u>Page</u>	<u>BLM Serial No.</u>
TORTILLA 2	1997	004763	344576
TORTILLA 3	1997	004764	344577
TORTILLA 4	1997	004765	344578
TORTILLA 5	1997	004766	344579
TORTILLA 6	1997	004767	344580
TORTILLA 7	1997	004768	344581
TORTILLA 8	1997	004769	344582
TORTILLA 9	1997	004770	344583
TORTILLA 10	1997	004771	344584
TORTILLA 11	1997	004772	344585
TORTILLA 12	1997	004773	344586
TORTILLA 13	1997	004774	344587
TORTILLA 14	1997	004775	344588
TORTILLA 15	1997	006417	344652
TORTILLA 16	1997	006418	344653
TORTILLA 17	1997	006419	344654
TORTILLA 18	1997	006420	344655
TORTILLA 19	1997	006421	344656
TORTILLA 20	1997	006422	344657
TORTILLA 21	1997	006423	344658
TORTILLA 22	1997	006424	344659
TORTILLA 23	1997	006425	344660
TORTILLA 24	1997	006426	344661
TORTILLA 25	1997	006427	344662
TORTILLA 26	1997	006428	344663
TORTILLA 27	1997	006429	344664
TORTILLA 28	1997	006430	344665
TORTILLA 29	1997	006431	344666
TORTILLA 30	1997	006432	344667
TORTILLA 31	1997	006433	344668
TORTILLA 32	1997	006434	344669
TORTILLA 33	1997	006435	344670
TORTILLA 34	1997	006436	344671
TORTILLA 35	1997	006437	344672
TORTILLA 36	1997	006438	344673

RECEIVED  
MILWAUKEE OFFICE  
JUN 15 P 3:58  
ARIZONA

**EXHIBIT A**

Unpatented Mining Claims and Mill Site Claims : Pinal, County, AZ  
Pioneer-Mineral Creek-Cochran-Copper Butte-Riverside Mining Districts

<u>Claim</u>	<u>Book or Docket</u>	<u>Page</u>	<u>BLM Serial No.</u>
*****			
RUSTLER 1	1997	013769	345629
RUSTLER 2	1997	013770	345630
RUSTLER 3	1997	013771	345631
RUSTLER 4	1997	013772	345632
RUSTLER 5	1997	013773	345633
*****			
HACKBERRY 1	1997	010513	345188
HACKBERRY 2	1997	010514	345189
HACKBERRY 3	1997	010515	345190
HACKBERRY 4	1997	010516	345191
HACKBERRY 5	1997	010517	345192
HACKBERRY 6	1997	010518	345193
HACKBERRY 7	1997	010519	345194
HACKBERRY 8	1997	010520	345195
HACKBERRY 9	1997	010521	345196
HACKBERRY 10	1997	010522	345197
HACKBERRY 11	1997	010523	345198
HACKBERRY 12	1997	010524	345199
HACKBERRY 13	1997	010525	345200
HACKBERRY 14	1997	010526	345201
HACKBERRY 15	1997	010527	345202
HACKBERRY 16	1997	010528	345203
HACKBERRY 17	1997	010529	345204
HACKBERRY 18	1997	010530	345205
HACKBERRY 19	1997	010531	345206
HACKBERRY 20	1997	010532	345207
HACKBERRY 21	1997	010533	345208
HACKBERRY 22	1997	010534	345209
HACKBERRY 23	1997	010535	345210
HACKBERRY 24	1997	010536	345211
HACKBERRY 25	1997	010537	345212
HACKBERRY 26	1997	010538	345213

claim closed  
money refunded

RECEIVED  
STATE OFFICE  
JUN 15 P 3:59  
ARIZONA

**EXHIBIT A**

Page 37 Of 45

Unpatented Mining Claims and Mill Site Claims : Pinal, County, AZ  
 Pioneer-Mineral Creek-Cochran-Copper Butte-Riverside Mining Districts

<u>Claim</u>	<u>Book or Docket</u>	<u>Page</u>	<u>BLM Serial No.</u>
HACKBERRY 27	1997	010539	345214
HACKBERRY 28	1997	010540	345215
HACKBERRY 29	1997	010541	345216
HACKBERRY 30	1997	010542	345217
HACKBERRY 31	1997	010543	345218
HACKBERRY 32	1997	010544	345219
HACKBERRY 33	1997	010545	345220
HACKBERRY 34	1997	010546	345221
HACKBERRY 35	1997	010547	345222
HACKBERRY 36	1997	010548	345223
HACKBERRY 37	1997	010549	345224
HACKBERRY 38	1997	010550	345225
HACKBERRY 39	1997	010551	345226
HACKBERRY 40	1997	010552	345227
HACKBERRY 41	1997	010553	345228
HACKBERRY 42	1997	010554	345229
HACKBERRY 43	1997	010555	345230
HACKBERRY 44	1997	010556	345231
HACKBERRY 45	1997	008632	344757
HACKBERRY 46	1997	008633	344758
HACKBERRY 47	1997	008634	344759
HACKBERRY 48	1997	008635	344760
HACKBERRY 49	1997	008636	344761
HACKBERRY 50	1997	008637	344762
HACKBERRY 51	1997	008638	344763
HACKBERRY 52	1997	008639	344764
HACKBERRY 53	1997	008640	344765
HACKBERRY 54	1997	008641	344766
HACKBERRY 55	1997	008642	344767
HACKBERRY 56	1997	008643	344768
HACKBERRY 57	1997	008644	344769
HACKBERRY 58	1997	008645	344770
HACKBERRY 59	1997	008646	344771
HACKBERRY 60	1997	008647	344772
HACKBERRY 61	1997	008648	344773

RECEIVED  
 BLM OFFICE  
 P 3:59  
 ARIZONA

**EXHIBIT A**

Page 38 Of 45

**Unpatented Mining Claims and Mill Site Claims : Pinal, County, AZ  
Pioneer-Mineral Creek-Cochran-Copper Butte-Riverside Mining Districts**

<u>Claim</u>	<u>Book or Docket</u>	<u>Page</u>	<u>BLM Serial No.</u>
HACKBERRY 62	1997	008649	344774✓
HACKBERRY 63	1997	009613	345121
HACKBERRY 64	1997	009614	345122
HACKBERRY 65	1997	009615	345123
HACKBERRY 66	1997	009616	345124
HACKBERRY 67	1997	009617	345125
HACKBERRY 68	1997	009618	345126
HACKBERRY 69	1997	009619	345127
HACKBERRY 70	1997	009620	345128
HACKBERRY 71	1997	009621	345129✓
HACKBERRY 72	1997	013038	345354
HACKBERRY 73	1997	013039	345355
HACKBERRY 74	1997	013040	345356
HACKBERRY 75	1997	013041	345357
HACKBERRY 76	1997	013042	345358
HACKBERRY 77	1997	013043	345359
HACKBERRY 78	1997	013044	345360
HACKBERRY 79	1997	013045	345361
HACKBERRY 80	1997	013046	345362
HACKBERRY 81	1997	013047	345363
HACKBERRY 82	1997	013048	345364
HACKBERRY 83	1997	013049	345365
HACKBERRY 84	1997	013050	345366
HACKBERRY 85	1997	013051	345367
HACKBERRY 86	1997	013052	345368
HACKBERRY 87	1997	013053	345369
HACKBERRY 88	1997	013054	345370
HACKBERRY 89	1997	013055	345371
HACKBERRY 90	1997	013056	345372
HACKBERRY 91	1997	013057	345373
HACKBERRY 92	1997	013058	345374
HACKBERRY 93	1997	013059	345375
HACKBERRY 94	1997	013060	345376
HACKBERRY 95	1997	013061	345377
HACKBERRY 96	1997	013062	345378

RECEIVED  
PINAL COUNTY ARIZONA

JUL 15 P 3:59

RECEIVED  
STATE OFFICE



**EXHIBIT A**

Unpatented Mining Claims and Mill Site Claims : Pinal, County, AZ  
Pioneer-Mineral Creek-Cochran-Copper Butte-Riverside Mining Districts

<u>Claim</u>	<u>Book or Docket</u>	<u>Page</u>	<u>BLM Serial No.</u>
HACKBERRY 97	1997	013063	345379
HACKBERRY 98	1997	013064	345380
HACKBERRY 99	1997	013065	345381
HACKBERRY 100	1997	013066	345382
HACKBERRY 101	1997	013067	345383
HACKBERRY 102	1997	013068	345384
HACKBERRY 103	1997	013069	345385
HACKBERRY 104	1997	013070	345386
HACKBERRY 105	1997	013071	345387
HACKBERRY 106	1997	013072	345388
HACKBERRY 107	1997	013073	345389

\*\*\*\*\* End of unpatented mining claims and beginning of mill site claims \*\*\*\*\*

AXER No. 1	1487	238-239	277550
AXER No. 2	1487	240-241	277551
AXER No. 3	1487	242-243	277552
AXER No. 4	1487	244-245	277553
AXER No. 5	1487	246-247	277554
AXER No. 6	1487	248-249	277555
AXER No. 7	1487	250-251	277556
AXER No. 8	1487	252-253	277557
AXER No. 9	1487	254-255	277558
AXER No. 10	1487	256-257	277559
AXER No. 11	1487	258-259	277560
AXER No. 12	1487	260-261	277561
AXER No. 13	1487	262-263	277562
AXER No. 14	1487	264-265	277563
AXER No. 15	1487	266-267	277564
AXER No. 16	1487	268-269	277565
AXER No. 17	1487	270-271	277566
AXER No. 18	1487	272-273	277567
AXER No. 19	1487	274-275	277568
AXER No. 20	1487	276-277	277569
AXER No. 21	1487	278-279	277570

RECEIVED  
MILL SITE OFFICE  
AUG 15 P 3:59  
PINAL COUNTY ARIZONA

**EXHIBIT A**

Page 40 Of 45

Unpatented Mining Claims and Mill Site Claims : Pinal, County, AZ  
Pioneer-Mineral Creek-Cochran-Copper Butte-Riverside Mining Districts

<u>Claim</u>	<u>Book or Docket</u>	<u>Page</u>	<u>BLM Serial No.</u>
AXER No. 22	1487	280-281	277571
AXER No. 23	1487	282-283	277572
AXER No. 24	1487	284-285	277573
AXER No. 25	1487	286-287	277574
AXER No. 26	1487	288-289	277575
AXER No. 27	1487	290-291	277576
AXER No. 28	1487	292-293	277577
AXER No. 29	1487	294-295	277578
AXER No. 30	1487	296-297	277579
AXER No. 31	1487	298-299	277580
AXER No. 32	1487	300-301	277581
AXER No. 33	1487	302-303	277582
AXER No. 34	1487	304-305	277583
AXER No. 35	1487	306-307	277584
AXER No. 36	1487	308-309	277585
AXER No. 37	1487	310-311	277586
AXER No. 38	1487	312-313	277587
AXER No. 39	1487	314-315	277588
AXER No. 40	1487	316-317	277589
AXER No. 41	1487	318-319	277590
AXER No. 42	1487	320-321	277591
AXER No. 43	1487	322-323	277592
AXER No. 44	1487	324-325	277593
AXER No. 45	1487	326-327	277594
AXER No. 46	1487	328-329	277595
AXER No. 47	1487	330-331	277596
AXER No. 48	1487	332-333	277597
AXER No. 49	1487	334-335	277598
AXER No. 50	1487	336-337	277599
AXER No. 51	1487	338-339	277600
AXER No. 52	1487	340-341	277601
AXER No. 53	1487	342-343	277602
AXER No. 54	1487	344-345	277603
AXER No. 55	1487	346-347	277604
AXER No. 56	1487	348-349	277605

PINAL COUNTY, ARIZONA

JUN 15 P 3:59

RECEIVED  
STATE OFFICE

(35)

**EXHIBIT A**

Page 41 Of 45

Unpatented Mining Claims and Mill Site Claims : Pinal, County, AZ  
Pioneer-Mineral Creek-Cochran-Copper Butte-Riverside Mining Districts

<u>Claim</u>	<u>Book or Docket</u>	<u>Page</u>	<u>BLM Serial No.</u>
AXER No. 57	1487	350-351	277606
AXER No. 58	1487	352-353	277607
AXER No. 59	1487	354-355	277608
AXER No. 60	1487	356-357	277609
AXER No. 61	1487	358-359	277610
AXER No. 62	1487	360-361	277611
AXER No. 63	1487	362-363	277612
AXER No. 64	1487	364-365	277613
AXER No. 65	1487	366-367	277614
AXER No. 66	1487	368-369	277615
AXER No. 67	1487	370-371	277616
AXER No. 68	1487	372-373	277617
AXER No. 69	1487	374-375	277618
AXER No. 70	1487	376-377	277619
AXER No. 71	1487	378-379	277620
AXER No. 72	1487	380-381	277621
AXER No. 73	1487	382-383	277622
AXER No. 74	1487	384-385	277623
AXER No. 75	1487	386-387	277624
AXER No. 76	1487	388-389	277625
AXER No. 77	1487	390-391	277626
AXER No. 78	1487	392-393	277627
AXER No. 79	1487	394-395	277628
AXER No. 80	1487	396-397	277629
AXER No. 81	1487	398-399	277630
AXER No. 82	1487	400-401	277631
AXER No. 83	1487	402-403	277632
AXER No. 84	1487	404-405	277633
AXER No. 85	1487	406-407	277634
AXER No. 86	1487	408-409	277635
AXER No. 87	1487	410-411	277636
AXER No. 88	1487	412-413	277637
AXER No. 89	1487	414-415	277638
AXER No. 90	1487	416-417	277639
AXER No. 91	1487	418-419	277640

PINAL COUNTY ARIZONA

AUG 15 P 3:59

RECORDED  
COUNTY OFFICE

(35)

**EXHIBIT A**

Page 42 Of 45

Unpatented Mining Claims and Mill Site Claims : Pinal, County, AZ  
 Pioneer-Mineral Creek-Cochran-Copper Butte-Riverside Mining Districts

<u>Claim</u>	<u>Book or Docket</u>	<u>Page</u>	<u>BLM Serial No.</u>
AXER No. 92	1487	420-421	277641
AXER No. 93	1487	422-423	277642
AXER No. 94	1487	424-425	277643
AXER No. 95	1487	426-427	277644
AXER No. 96	1487	428-429	277645
AXER No. 97	1487	430-431	277646
AXER No. 98	1487	432-433	277647
AXER No. 99	1487	434-435	277648
AXER No. 100	1487	436-437	277649
AXER No. 101	1487	438-439	277650
AXER No. 102	1487	440-441	277651
AXER No. 103	1487	442-443	277652
AXER No. 104	1487	444-445	277653
AXER No. 105	1487	446-447	277654
AXER No. 106	1487	448-449	277655
AXER No. 107	1487	450-451	277656
AXER No. 108	1487	452-453	277657
AXER No. 109	1487	454-455	277658
AXER No. 110	1487	456-457	277659
AXER No. 111	1487	458-459	277660
AXER No. 112	1487	460-461	277661
AXER No. 113	1487	462-463	277662
AXER No. 114	1487	464-465	277663
AXER No. 115	1487	466-467	277664
AXER No. 116	1487	468-469	277665
AXER No. 117	1487	470-471	277666
AXER No. 118	1487	472-473	277667
AXER No. 119	1487	474-475	277668
AXER No. 120	1487	476-477	277669
AXER No. 121	1487	478-479	277670
AXER No. 122	1487	480-481	277671
AXER No. 123	1487	482-483	277672
AXER No. 124	1487	484-485	277673
AX-A No. 1	1487	178-179	277468

RECEIVED  
 BUREAU OF LAND MANAGEMENT  
 PINAL COUNTY OFFICE  
 JUL 15 PM 3:59  
 TUCSON, ARIZONA



**EXHIBIT A**

Page 43 Of 45

Unpatented Mining Claims and Mill Site Claims : Pinal, County, AZ  
 Pioneer-Mineral Creek-Cochran-Copper Butte-Riverside Mining Districts

<u>Claim</u>	<u>Book or Docket</u>	<u>Page</u>	<u>BLM Serial No.</u>
AX-A No. 2	1487	180-181	277469
AX-A No. 3	1487	182-183	277470
AX-A No. 4	1487	184-185	277471
AX-A No. 5	1487	186-187	277472
AX-A No. 7	1487	190-191	277474
AX-A No. 31	1487	074-075	277498
AX-A No. 32	1487	076-077	277499
AX-A No. 33	1487	078-079	277500
AX-A No. 34	1487	080-081	277501
AX-A No. 36	1487	084-085	277503
AX-A No. 38	1487	088-089	<del>277505</del>
AX-A No. 40	1487	092-093	277507
AX-A No. 55	1487	122-123	277522
AX-A No. 56	1487	124-125	277523
AX-A No. 57	1487	126-127	277524
AX-A No. 58	1487	128-129	277525
AX-A No. 59	1487	130-131	277526
AX-A No. 60	1487	132-133	277527
AX-A No. 61	1487	134-135	277528
AX-A No. 62	1487	136-137	277529
AX-A No. 63	1487	138-139	277530
AX-A No. 64	1487	140-141	277531
AX-A No. 65	1487	142-143	277532
AX-A No. 66	1487	144-145	277533
AX-A No. 67	1487	146-147	277534
AX-A No. 68	1487	148-149	277535
AX-A No. 69	1487	150-151	277536
AX-A No. 70	1487	152-153	277537
AX-A No. 71	1487	154-155	277538
AX-A No. 73	1487	158-159	277540
AX-A No. 75	1487	162-163	277542
AX-A No. 77	1487	166-167	277544
LOT 5	2080	959-960	333067
C.E. #1	2080	961-962	333068

PINAL COUNTY, ARIZONA

AUG 15 P 3:59

RECEIVED  
MINING OFFICE

**EXHIBIT A**

Page 44 Of 45

Unpatented Mining Claims and Mill Site Claims : Pinal, County, AZ  
 Pioneer-Mineral Creek-Cochran-Copper Butte-Riverside Mining Districts

<u>Claim</u>	<u>Book or Docket</u>	<u>Page</u>	<u>BLM Serial No.</u>
C.E. #2	2080	963-964	333069
C.E. #3	2080	965-966	333070
C.E. #4	2080	967-968	333071
C.E. #5	2080	969-970	333072
Raycon 46	1640	316-317	299654
Raycon 48	1640	320-321	299656
Raycon 50	1640	324-325	299658
Raycon 52	1640	328-329	299660
Raycon 54	1640	332-333	299662
Raycon 56	1640	336-337	299664
Raycon 65	1640	354-355	299673
Raycon 66	1640	356-357	299674
Raycon 67	1640	358-359	299675
Raycon 68	1640	360-361	299676
Raycon 69	1640	362-363	299677
Raycon 70	1640	364-365	299678
Raycon 85	1640	394-395	299693
Raycon 86	1640	396-397	299694
Raycon 87	1640	398-399	299695
Nat No. 1	1075	399-700	138162
Nat No. 2	1075	701-702	138163
Nat No. 3	1075	703-704	138164
Nat No. 4	1075	705-706	138165
Nat No. 5	SW/4 Sec. 23, T3S, R13E		338178
Nat No. 6	SW/4 Sec. 23, T3S, R13E		338179
Nat No. 7	SW/4 Sec. 23, T3S, R13E		338180
Nat No. 8	SW/4 Sec. 23, T3S, R13E		338181
Nat No. 9	SW/4 Sec. 23, T3S, R13E		338182
Nat No. 10	SW/4 Sec. 23, T3S, R13E		338183
Nat No. 11	SW/4 Sec. 23, T3S, R13E		338184
Nat No. 12	SW/4 Sec. 23, T3S, R13E		338185
Nat No. 13	SW/4 Sec. 23, T3S, R13E		338186
Nat No. 14	SW/4 Sec. 23, T3S, R13E		338187

PINAL COUNTY, ARIZONA

AUG 15 P 3:59

RECEIVED  
REGISTERED OFFICE

**EXHIBIT A**

Unpatented Mining Claims and Mill Site Claims : Pinal, County, AZ  
Pioneer-Mineral Creek-Cochran-Copper Butte-Riverside Mining Districts

<u>Claim</u>	<u>Book or Docket</u>	<u>Page</u>	<u>BLM Serial No.</u>
Nat No. 15	SW/4 Sec. 23, T3S, R13E		338188
Nat No. 16	SW/4 Sec. 23, T3S, R13E		338189
M. Tiger	SW/4 Sec. 1, T4S, R13E		353756

RECEIVED  
BLM DISTRICT OFFICE  
2007 AUG 15 P 3:59  
PINAL COUNTY ARIZONA

Receipt No. 341391

LEAD FILE # AMC315168; AMC314545

Trans No. 359313

AMC66892; AMC48023; AMC253273

AMC1186, AMC45684, AMC46919  
AMC345188; AMC344757; AMC345121  
AMC345354; AMC277468; AMC333067  
AMC299632; AMC338178; AMC353756

AMC289373; AMC325895; AMC138158  
AMC141486; AMC303735; AMC315170  
AMC312984; AMC315168; AMC316548  
AMC344652; AMC344575; AMC345629

AMC Number	Code	Amount
67284	482	100 <sup>00</sup>
67286-67318	482	3300 <sup>00</sup>
67321-67346	482	2600 <sup>00</sup>
67428-67439	482	1200 <sup>00</sup>
67441	482	100 <sup>00</sup>
67443-67457	482	1500 <sup>00</sup>
67459-67536	482	7800 <sup>00</sup>
67538-67540	482	300 <sup>00</sup>
138158-138161	482	400 <sup>00</sup>
141524-141555	482	3200 <sup>00</sup>
141622-141623	482	200 <sup>00</sup>
325897-325900	482	400 <sup>00</sup>
325904-325908	482	500 <sup>00</sup>
303735-303744	482	1000 <sup>00</sup>
303747	482	100 <sup>00</sup>
303749	482	100 <sup>00</sup>
TOTAL:		522800 <sup>00</sup>

AMC Number	Code	Amount
303751	482	100 <sup>00</sup>
303753	482	100 <sup>00</sup>
303755	482	100 <sup>00</sup>
303762-303781	482	2000 <sup>00</sup>
315170-315186	482	1700 <sup>00</sup>
325901-325903	482	300 <sup>00</sup>
67365-67427	482	6300 <sup>00</sup>
67025	482	100 <sup>00</sup>
46919-46924	482	600 <sup>00</sup>
47104-47105	482	200 <sup>00</sup>
47109	482	100 <sup>00</sup>
47117-47119	482	200 <sup>00</sup>
47272-47280	482	900 <sup>00</sup>
313010	482	100 <sup>00</sup>
313012	482	100 <sup>00</sup>
313014	482	100 <sup>00</sup>
TOTAL:		513000 <sup>00</sup>

Date of Doc 7/19/2001

Date Entered: 8/1/2001 RE

Date of Rec't 7/19/2001

Date Verified: 9/19/01 PV

Amount Rec'd \$139,000.00

Sent to Accts: 9/19/01 PV

Amount Earned \$139,000.00

Date Earned: \_\_\_\_\_

- 480 POL
- 481 NOI
- 482 MAINT
- 396 TRANS
- 635 AMEND

NOTES:







Receipt No. 341391

LEAD FILE # MC315168; AMC314545;

Trans No. 359313

AMC66892; AMC48023; AMC253273;

AMC289373; AMC325895; AMC138158;

AMC 1186, AMC 45684, AMC 46919

AMC 345188; AMC 344757; AMC 345121;

AMC 345354; AMC 277468; AMC 333067;

AMC 299632; AMC 338178; AMC 353756;

AMC 141486; AMC 303735; AMC 315170;

AMC 312984; AMC 315168; AMC 316548

AMC 344652; AMC 344575; AMC 345629

AMC Number	Code	Amount
313016-313035	482	2000 <sup>00</sup>
315168-315169	482	200 <sup>00</sup>
316548-316554	482	700 <sup>00</sup>
45754-45755	482	200 <sup>00</sup>
45820	482	100 <sup>00</sup>
45823	482	100 <sup>00</sup>
45826-45829	482	400 <sup>00</sup>
45842-45846	482	500 <sup>00</sup>
45849	482	100 <sup>00</sup>
45852-45860	482	900 <sup>00</sup>
45901-45971	482	7100 <sup>00</sup>
45985-46005	482	2100 <sup>00</sup>
46007-46008	482	200 <sup>00</sup>
46011-46016	482	600 <sup>00</sup>
312984-313009	482	2600 <sup>00</sup>
313011	482	100 <sup>00</sup>
TOTAL:		517900 <sup>00</sup>

AMC Number	Code	Amount
313013	482	100 <sup>00</sup>
313015	482	100 <sup>00</sup>
67349-67364	482	1600 <sup>00</sup>
67124-67172	482	4900 <sup>00</sup>
344575-344588	482	1400 <sup>00</sup>
344652-344673	482	2200 <sup>00</sup>
345629-345632	482	400 <sup>00</sup>
345188-345231	482	4400 <sup>00</sup>
344757-344774	482	1800 <sup>00</sup>
345121-345129	482	900 <sup>00</sup>
345354-345389	482	3600 <sup>00</sup>
277550-277673	482	12400 <sup>00</sup>
277468-277472	482	500 <sup>00</sup>
277474	482	100 <sup>00</sup>
277498-277501	482	400 <sup>00</sup>
277503	482	100 <sup>00</sup>
TOTAL:		534900 <sup>00</sup>

Date of Doc 7/19/2001

Date Entered: 8/1/2001 RE

Date of Rec't 7/19/2001

Date Verified: 9/19/01/pw

Amount Rec'd \$139,000.00

Sent to Accts: 9/14/01/pv

Amount Earned \$139,000.00

Date Earned: \_\_\_\_\_

- 480 POL
- 481 NOI
- 482 MAINT
- 396 TRANS
- 635 AMEND

NOTES:

Receipt No. 341391

LEAD FILE # MC315168; AMC314545;

Trans No. 359313

AMC66892; AMC48023; AMC253273;

AMC1186, AMC45684, AMC46919

AMC289373; AMC325895; AMC138158;

AMC345188; AMC344757; AMC345121; AMC141486; AMC303735; AMC315170;

AMC345354; AMC277468; AMC333067; AMC312984; AMC315168; AMC316548;

AMC299632; AMC338178; AMC353756; AMC344652; AMC344575; AMC345629;

AMC Number	Code	Amount
1186-1187	482	200 <sup>00</sup>
66991-67024	482	3400 <sup>00</sup>
314545-314613	482	6900 <sup>00</sup>
48401-48402	482	200 <sup>00</sup>
48405-48406	482	200 <sup>00</sup>
48413	482	100 <sup>00</sup>
48418	482	100 <sup>00</sup>
48420	482	100 <sup>00</sup>
48428	482	100 <sup>00</sup>
253275-253303	482	2900 <sup>00</sup>
25304-253319	482	1600 <sup>00</sup>
253321-253322	482	200 <sup>00</sup>
253324- <del>253324</del>	482	100 <sup>00</sup>
253326-253430	482	10500 <sup>00</sup>
253456-253457	482	200 <sup>00</sup>
253460-253464	482	500 <sup>00</sup>
TOTAL:		527300 <sup>00</sup>

AMC Number	Code	Amount
253467-253483	482	1700 <sup>00</sup>
253485-253488	482	400 <sup>00</sup>
289373-289374	482	200 <sup>00</sup>
325895-325896	482	200 <sup>00</sup>
67026-67033	482	800 <sup>00</sup>
67035-67043	482	900 <sup>00</sup>
67045-67101	482	5700 <sup>00</sup>
67103-67123	482	2100 <sup>00</sup>
67173-67184	482	1200 <sup>00</sup>
67187-67189	482	300 <sup>00</sup>
67193	482	100 <sup>00</sup>
67195-67199	482	500 <sup>00</sup>
67249-67269	482	2100 <sup>00</sup>
67271	482	100 <sup>00</sup>
67273-67275	482	300 <sup>00</sup>
67277-67281	482	500 <sup>00</sup>
TOTAL:		517100 <sup>00</sup>

Date of Doc 7/19/2001

Date Entered: 8/1/2001 RE

Date of Rec't 7/19/2001

Date Verified: 9/19/01 PW

Amount Rec'd \$139,000.00

Sent to Accts: 9/19/01 PW

Amount Earned \$139,000.00

Date Earned: \_\_\_\_\_

- 480 POL
- 481 NOI
- 482 MAINT
- 396 TRANS
- 635 AMEND

NOTES:

36.00 +  
29.00 +  
21.00 +  
10.00 +  
15.00 +

005

111.00 ◊  
29.00 +  
35.00 +  
34.00 +  
35.00 +  
35.00 +  
24.00 +  
30.00 +  
34.00 +  
31.00 +  
18.00 +  
15.00 +  
12.00 +  
16.00 +  
13.00 +  
16.00 +  
19.00 +  
35.00 +  
35.00 +  
35.00 +  
35.00 +  
31.00 +  
35.00 +  
28.00 +  
28.00 +  
26.00 +  
29.00 +  
29.00 +  
30.00 +  
34.00 +  
34.00 +  
33.00 +  
23.00 +  
17.00 +  
26.00 +  
35.00 +  
30.00 +  
35.00 +  
35.00 +  
32.00 +  
35.00 +  
35.00 +  
33.00 +  
34.00 +  
33.00 +  
3.00 +

050

1,390.00

0.0

1,390. ×  
100. =  
139,000.00 +

001

139,000.00

0.0

RECEIVED  
BUREAU OF  
LAND MANAGEMENT

2001 JUL 19 A 10:15

ARIZONA  
STATE OFFICE  
PHOENIX, ARIZONA

July 18, 2001

Mining Claims Section  
Arizona State Office  
Bureau of Land Management  
Department of the Interior  
222 North Central Avenue  
Phoenix, AZ 85004-2203

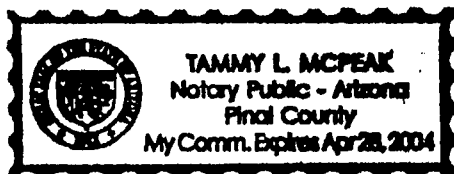
**Notice of Intent to Hold and  
Payment of Annual Claim Maintenance Fees  
Gila County, Ray Complex**


This will serve as notice that ASARCO Incorporated, whose address for purposes of this filing is P.O. Box 5747, Tucson, Arizona, 85703-0747, intends to hold the mining claims and/or mill sites described in Exhibit A attached hereto for the assessment year ending at 12 o'clock, noon, on September 1, 2002, by payment of the annual claim maintenance fee of \$100 per claim or site. Payment of such amount is made herewith for such assessment year for each of the claims and sites the name and BLM serial number of which, and the book and page or index number of recording of the location notice in the official records of Gila County, Arizona, of which are set forth in Exhibit A attached hereto and by this reference incorporated herein.

  
Henry G. Kreis  
Property Manager  
Telephone: (520) 798-7717

State of Arizona        )  
                                  ) ss.  
County of Gila)

The foregoing instrument was acknowledged before me on the 18th day of July, 2001, by Henry G. Kreis, as agent for ASARCO Incorporated, a New Jersey corporation, on behalf of the corporation.



  
Tammy L. McPeak, Notary Public

RECEIVED  
BUREAU OF  
LAND MANAGEMENT

2001 JUL 19 A 10: 16

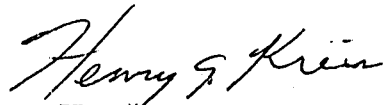
ARIZONA  
STATE OFFICE  
PHOENIX, ARIZONA

July 18, 2001

Mining Claims Section  
Arizona State Office  
Bureau of Land Management  
Department of the Interior  
222 North Central Avenue  
Phoenix, AZ 85004-2203

**Notice of Intent to Hold and  
Payment of Annual Claim Maintenance Fees  
Pinal County, Ray Complex**




This will serve as notice that ASARCO Incorporated, whose address for purposes of this filing is P.O. Box 5747, Tucson, Arizona 85703-0747, intends to hold the mining claims and/or mill sites described in Exhibit A attached hereto for the assessment year ending at 12 o'clock, noon, on September 1, 2002, by payment of the annual claim maintenance fee of \$100 per claim or site. Payment of such amount is made herewith for such assessment year for each of the claims and sites the name and BLM serial number of which, and the book and page or index number of recording of the location notice in the official records of Pinal County, Arizona, of which are set forth in Exhibit A attached hereto and by this reference incorporated herein.



Henry G. Kreis  
Property Manager  
Telephone: (520) 798-7717

State of Arizona        )  
                                  ) ss.  
County of Gila)

The foregoing instrument was acknowledged before me on the 18<sup>th</sup> day of July, 2001, by Henry G. Kreis, as agent for ASARCO Incorporated, a New Jersey corporation, on behalf of the corporation.

  
Tammy L. McPeak, Notary Public



# ASARCO

RECEIVED  
BUREAU OF  
LAND MANAGEMENT

**Ray Complex**

2001 JUL 19 A 10: 15

ARIZONA, July 18, 2001  
STATE OFFICE  
PHOENIX, ARIZONA

Ms. Dorie Morrison  
Mining Claims Section  
Arizona State Office  
Bureau of Land Management  
Department of the Interior  
222 North Central Avenue  
Phoenix, AZ 85004-2203

**Notice of Intent to Hold and  
Payment of Annual Claim Maintenance Fees**

Dear Ms. Morrison:

Enclosed are the following "Notices of Intent to Hold and Payment of Claim Maintenance Fees" affidavits along with ASARCO Incorporated checks for claim maintenance fee payment.

Affidavit		Fee Amount
Project / Mine	County	
Ray Complex	Pinal	\$127,900.00
Ray Complex	Gila	\$11,100.00

If you have any questions or need further information, please call me.



Henry G. Kreis  
Property Manager  
Telephone: (520) 798-7717

HGK/tlm  
Enclosures  
pc: N. A. Gambell, w/encl.

**EXHIBIT A**

Unpatented Mining Claims : Banner Mining District : Gila, County, AZ

<u>Claim</u>	<u>Book or Docket</u>	<u>Page</u>	<u>BLM Serial No.</u>
Steamboat 1	829	934-36	314545
Steamboat 2	829	937-39	314546
Steamboat 3	829	940-42	314547
Steamboat 4	829	943-45	314548
Steamboat 5	829	946-48	314549
Steamboat 6	829	949-51	314550
Steamboat 7	829	952-54	314551
Steamboat 8	829	955-57	314552
Steamboat 9	829	958-60	314553
Steamboat 10	829	961-63	314554
Steamboat 11	829	964-66	314555
Steamboat 12	829	967-69	314556
Steamboat 13	829	970-72	314557
Steamboat 14	829	973-75	314558
Steamboat 15	829	976-78	314559
Steamboat 16	829	979-81	314560
Steamboat 17	829	982-84	314561
Steamboat 18	829	985-87	314562
Steamboat 19	829	988-90	314563
Steamboat 20	829	991-93	314564
Steamboat 21	829	994-96	314565
Steamboat 22	829	997-99	314566
Steamboat 23	829	1000-02	314567
Steamboat 24	830	1001-03	314568
Steamboat 25	830	1004-06	314569
Steamboat 26	830	1007-09	314570
Steamboat 34	830	31-33	314578
Steamboat 35	830	54-56	314579
Steamboat 36	830	37-39	314580
Steamboat 37	830	40-42	314581
Steamboat 38	830	43-45	314582
Steamboat 39	830	46-48	314583
Steamboat 40	830	49-51	314584
Steamboat 41	830	52-54	314585
Steamboat 42	830	55-57	314586
Steamboat 43	830	58-60	314587

ARIZONA  
STATE OFFICE  
PHOENIX, ARIZONA

2001 JUL 19 A 10:15

RECEIVED  
BUREAU OF  
LAND MANAGEMENT

26

**EXHIBIT A**

Unpatented Mining Claims : Banner Mining District : Gila, County, AZ

<u>Claim</u>	<u>Book or Docket</u>	<u>Page</u>	<u>BLM Serial No.</u>
Steamboat 44	830	61-63	314588
Steamboat 45	830	64-66	314589
Steamboat 46	830	67-69	314590
Steamboat 47	830	70-72	314591
Steamboat 48	830	73-75	314592
Steamboat 49	830	76-78	314593
Steamboat 50	830	79-81	314594
Steamboat 51	830	82-84	314595
Steamboat 52	830	85-87	314596
Steamboat 53	830	88-90	314597
Steamboat 54	830	91-93	314598
Steamboat 55	830	94-96	314599
Steamboat 56	830	97-99	314600
Steamboat 57	830	100-02	314601
Steamboat 58	830	103-05	314602
Steamboat 59	830	106-08	314603
Steamboat 60	830	109-111	314604
Steamboat 61	830	112-14	314605
Steamboat 62	830	115-17	314606
Steamboat 63	830	118-20	314607
Steamboat 64	830	121-23	314608
Steamboat 65	830	124-26	314609
Steamboat 66	830	127-29	314610
Steamboat 67	830	130-32	314611
Steamboat 68	830	133-35	314612
Steamboat 69	830	136-38	314613

26

\*\*\*\*\*

Chilito No. 1	47, Mines	577	66991
Amended	225	136	
Chilito No. 2	47, Mines	580	66992
Amended	225	137	
Cobre Verde No. 8	41, Mines	464	66993
(Chilito No. 3)	42, Mines	244	
Amended	224	334	

RECEIVED  
BUREAU OF  
LAND MANAGEMENT  
2001 JUL 19 A 10:15  
ARIZONA  
STATE OFFICE  
PHOENIX, ARIZONA

**EXHIBIT A**

Unpatented Mining Claims : Banner Mining District : Gila, County, AZ

<u>Claim</u>	<u>Book or Docket</u>	<u>Page</u>	<u>BLM Serial No.</u>
Amended	225	138	
Chilito No. 4	47, Mines	578	66994
Amended	225	139	
Chilito No. 41	225	170	66995
Steamboat 27	830	10-12	314571
Steamboat 28	830	13-15	314572
Steamboat 29	830	16-18	314573
Steamboat 30	830	19-21	314574
Steamboat 31	830	22-24	314575
Steamboat 32	830	25-27	314576
Steamboat 33	830	28-30	314577
*****			
Porphyry	48	158	48401
Quartzite	48	158	48402
Black Copper	8	454	48405
Amended	48	144	
Blue Copper	8	454	48406
Amended	48	145	
Keystone	8	512	48413
Amended	48	152	
North Star	8	429	48418
Amended	48	157	
Senator	8	455	48420
Amended	48	160	
Tip Top	16	118	48428
Amended	48	166	
Chilito No. 6	47, Mines	581	66996
Amended	42, Mines		
Amended	225	140	
Chilito No. 7	47, Mines	582	66997
Amended	42, Mines		
Amended	225	141	
Chilito No. 8	47, Mines	583	66998
Amended	225	142	
Copper Glance No. 1 (Chilito 12)	41, Mines	464	66999

RECEIVED  
 BUREAU OF  
 LAND MANAGEMENT  
 2001 JUL 19 A 10:15  
 ARIZONA  
 STATE OFFICE  
 PHOENIX, ARIZONA

**EXHIBIT A**

Unpatented Mining Claims : Banner Mining District : Gila, County, AZ

<u>Claim</u>	<u>Book or Docket</u>	<u>Page</u>	<u>BLM Serial No.</u>
Amended	42, Mines	246	
Amended	225	145	
Copper Glance No. 2 (Chilito 13)	41, Mines	465	67000
Amended	42, Mines	247	
Amended	225	146	
Two Bridges (Chilito 14)	47, Mines	559	67001
Amended	42, Mines	248	
Amended	225	147	
Evener (Chilito 15)	47, Mines	560	67002
Amended	42, Mines	249	
Amended	225	148	
Copper Glance No. 7 (Chilito 19)	41, Mines	466	67003
Amended	42, Mines	250	
Amended	225	149	
Chilena No. 3 (Chilito 29)	47, Mines	556	67004
Amended	42, Mines	260	
Amended	225	159	
Chilena No. 4 (Chilito 30)	47, Mines	557	67005
Amended	42, Mines	261	
Amended	225	160	
Chilena No. 5 (Chilito 32)	47, Mines	558	67006
Amended	42, Mines	262	
Amended	225	161	
Chilena No. 2 (Chilito 33)	47, Mines	555	67007
Amended	42, Mines	263	
Amended	225	162	
Chilito No. 42	238	465	67008
Ethel	41, Mines	12	67009

ARIZONA  
STATE OFFICE  
PHOENIX, ARIZONA

2006 JUL 19 A 10:16

RECEIVED  
BUREAU OF  
LAND MANAGEMENT

10



**EXHIBIT A**

Unpatented Mining Claims : Banner Mining District : Gila, County, AZ

<u>Claim</u>	<u>Book or Docket</u>	<u>Page</u>	<u>BLM Serial No.</u>
Spring	47, Mines	121	67010
Drusilla	47, Mines	93	67011
Fanny	47, Mines	94	67012

\*\*\*\*\*

Black Eagle No. 1	49, Mines	550	67014
Black Eagle No. 2	49, Mines	550	67015
Black Eagle No. 3	49, Mines	551	67016
Black Eagle No. 4	49, Mines	551	67017
Black Eagle No. 5	49, Mines	551	67018
Black Eagle No. 6	49, Mines	552	67019
Fraction No. 6	160	511	67020
Amended	226	538	
Amended	250	456	
Chilito No. 9	47, Mines	586	67013
Amended	224	335	
Amended	225	143	

\*\*\*\*\*

Dick No. 17	62	354	67021
Dick No. 18	62	355	67022
Dick No. 19	62	356	67023
Dick No. 20	62	357	67024

ARIZONA  
STATE OFFICE  
PHOENIX, ARIZONA

2001 JUL 19 A 10:16

RECEIVED  
BUREAU OF  
LAND MANAGEMENT

**EXHIBIT A**

Unpatented Mining Claims and Mill Site Claims : Pinal, County, AZ  
Pioneer-Mineral Creek-Cochran-Copper Butte-Riverside Mining Districts

<u>Claim</u>	<u>Book or Docket</u>	<u>Page</u>	<u>BLM Serial No.</u>
Buckeye 3	1359	963	253275
Buckeye 4	1359	965	253276
Buckeye 5	1359	967	253277
Buckeye 10	1359	969	253278
Somnambulant 1	1360	035	253279
Somnambulant 2	1360	037	253280
Somnambulant 3	1360	039	253281
Somnambulant 4	1360	041	253282
Somnambulant 5	1360	043	253283
Somnambulant 6	1360	045	253284
Somnambulant 7	1360	047	253285
Somnambulant 8	1360	049	253286
Somnambulant 9	1360	051	253287
Somnambulant 10	1360	053	253288
Somnambulant 11	1360	055	253289
Somnambulant 12	1360	057	253290
Somnambulant 13	1360	059	253291
Somnambulant 14	1360	061	253292
Sue 37	1360	063	253293
Sue 38	1360	065	253294
Amended	1381	883	
Sue 39	1360	067	253295
Sue 40	1360	069	253296
Amended	1381	885	
Sue 41	1360	071	253297
Amended	1381	887	
Sue 42	1360	073	253298
Amended	1381	889	
Sue 43	1360	075	253299
Amended	1381	891	
Sue 44	1360	077	253300
Sue 45	1360	079	253301
Amended	1381	893	
Sue 46	1360	081	253302
Sue 48	1360	083	253303

ARIZONA  
STATE OFFICE  
PHOENIX, ARIZONA

RECEIVED  
BUREAU OF  
LAND MANAGEMENT  
JUL 19 A 10:16

25

**EXHIBIT A**

Page 2 Of 45

Unpatented Mining Claims and Mill Site Claims : Pinal, County, AZ  
 Pioneer-Mineral Creek-Cochran-Copper Butte-Riverside Mining Districts

<u>Claim</u>	<u>Book or Docket</u>	<u>Page</u>	<u>BLM Serial No.</u>
Sue 49	1360	085	253304
Sue 50	1360	087	253305
Sue 51	1360	089	253306
Sue 52	1360	091	253307
Sue 53	1360	093	253308
Sue 54	1360	095	253309
Sue 55	1360	097	253310
Sue 56	1360	099	253311
Sue 57	1360	101	253312
Sue 58	1360	103	253313
Sue 59	1360	105	253314
Sue 60	1360	107	253315
Sue 61	1360	109	253316
Sue 62	1360	111	253317
Sue 63	1360	113	253318
Sue 64	1360	115	253319
Sue 66	1360	119	253321
Sue 67	1360	121	253322
Sue 69	1360	125	253324
Sue 71	1360	129	253326
Sue 72	1360	131	253327
Sue 73	1360	133	253328
Sue 74	1360	135	253329
Sue 75	1360	137	253330
Sue 76	1360	139	253331
Sue 77	1360	141	253332
Sue 78	1360	143	253333
Sue 79	1360	145	253334
Sue 80	1360	147	253335
Sue 81	1360	149	253336
Sue 82	1360	151	253337
Sue 83	1360	153	253338
Sue 84	1360	155	253339
Sue 85	1360	157	253340
Sue 86	1360	159	253341

ARIZONA  
 STATE OFFICE  
 PHOENIX, ARIZONA

2008 JUL 19 A 10:16

RECEIVED  
 BUREAU OF  
 LAND MANAGEMENT

**EXHIBIT A**

Page 3 Of 45

Unpatented Mining Claims and Mill Site Claims : Pinal, County, AZ  
 Pioneer-Mineral Creek-Cochran-Copper Butte-Riverside Mining Districts

<u>Claim</u>	<u>Book or Docket</u>	<u>Page</u>	<u>BLM Serial No.</u>
Sue 87	1360	161	253342
Sue 88	1360	163	253343
Sue 89	1360	165	253344
Sue 90	1360	167	253345
Sue 91	1360	169	253346
Sue 92	1360	171	253347
Sue 93	1360	173	253348
Sue 94	1360	175	253349
Sue 95	1360	177	253350
Sue 96	1360	179	253351
Sue 97	1360	181	253352
Sue 98	1360	183	253353
Sue 99	1360	185	253354
Sue 100	1360	187	253355
Sue 101	1360	189	253356
Sue 102	1360	191	253357
Sue 103	1360	193	253358
Sue 104	1360	195	253359
Sue 105	1360	197	253360
Sue 116	1360	199	253361
Sue 117	1360	201	253362
Sue 118	1360	203	253363
Sue 119	1360	205	253364
Sue 201	1360	207	253365
TW 12	1360	241	253366
TW 13	1360	243	253367
TW 14	1360	245	253368
Amended	1381	901	
TW 15	1360	247	253369
TW 16	1360	249	253370
TW 17	1360	251	253371
TW 18	1360	253	253372
TW 19	1360	255	253373
TW 20	1360	257	253374
TW 21	1360	259	253375

ARIZONA  
 STATE OFFICE  
 PIONEER, ARIZONA

2001 JUL 19 A 10: 16

RECEIVED  
 BUREAU OF  
 LAND MANAGEMENT

34

**EXHIBIT A**

Unpatented Mining Claims and Mill Site Claims : Pinal, County, AZ  
Pioneer-Mineral Creek-Cochran-Copper Butte-Riverside Mining Districts

<u>Claim</u>	<u>Book or Docket</u>	<u>Page</u>	<u>BLM Serial No.</u>
TW 22	1360	261	253376
TW 23	1360	263	253377
TW 24	1360	265	253378
TW 25	1360	267	253379
TW 26	1360	269	253380
TW 29	1360	271	253381
TW 30	1360	273	253382
TW 31	1360	275	253383
TW 32	1360	277	253384
TW 33	1360	279	253385
TW 34	1360	281	253386
TW 35	1360	283	253387
TW 36	1360	285	253388
TW 37	1360	287	253389
TW 38	1360	289	253390
TW 39	1360	291	253391
TW 40	1360	293	253392
TW 41	1360	295	253393
TW 42	1360	297	253394
TW 43	1360	299	253395
TW 44	1360	301	253396
TW 45	1360	303	253397
TW 46	1360	305	253398
TW 47	1360	307	253399
TW 48	1360	309	253400
TW 49	1360	311	253401
TW 50	1360	313	253402
TW 51	1360	315	253403
TW 52	1360	317	253404
TW 53	1360	319	253405
TW 54	1360	321	253406
TW 55	1360	323	253407
TW 56	1360	325	253408
TW 57	1360	327	253409
TW 58	1360	329	253410

ARIZONA  
STATE OFFICE  
PHOENIX, ARIZONA

2001 JUL 19 A 10: 16

RECEIVED  
BUREAU OF  
LAND MANAGEMENT

35



**EXHIBIT A**

Unpatented Mining Claims and Mill Site Claims : Pinal, County, AZ  
Pioneer-Mineral Creek-Cochran-Copper Butte-Riverside Mining Districts

<u>Claim</u>	<u>Book or Docket</u>	<u>Page</u>	<u>BLM Serial No.</u>
TW 59	1360	331	253411
TW 60	1360	333	253412
TW 61	1360	335	253413
TW 62	1360	337	253414
TW 63	1360	339	253415
TW 64	1360	341	253416
TW 65	1360	343	253417
TW 66	1360	345	253418
TW 67	1360	347	253419
TW 68	1360	349	253420
TW 69	1360	351	253421
TW 70	1360	353	253422
TW 71	1360	355	253423
TW 72	1360	357	253424
TW 73	1360	359	253425
TW 74	1360	361	253426
TW 75	1360	363	253427
TW 102	1360	365	253428
TW 103	1360	367	253429
TW 104	1360	369	253430
Copper Butte 20	1359	975	253456
Copper Butte 21	1359	977	253457
Terra 1	1360	209	253460
Terra 2	1360	211	253461
Amended	1381	895	
Terra 3	1360	213	253462
Terra 4	1360	215	253463
Terra 5	1360	217	253464
Terra 8	1360	223	253467
Terra 9	1360	225	253468
Terra 10	1360	227	253469
Terra 11	1360	229	253470
Terra 12	1360	231	253471
Terra 13	1360	233	253472
Terra 14	1360	235	253473

ARIZONA  
STATE OFFICE  
PHOENIX, ARIZONA

RECEIVED  
BUREAU OF  
LAND MANAGEMENT  
JUL 19 A 10:16

35

**EXHIBIT A**

Unpatented Mining Claims and Mill Site Claims : Pinal, County, AZ  
 Pioneer-Mineral Creek-Cochran-Copper Butte-Riverside Mining Districts

<u>Claim</u>	<u>Book or Docket</u>	<u>Page</u>	<u>BLM Serial No.</u>
Amended	1381	897	
Terra 15	1360	237	253474
Amended	1381	899	
Terra 16	1360	239	253475
Walnut Canyon 1	1360	295	253476
Walnut Canyon 2	1360	393	253477
Walnut Canyon 3	1360	391	253478
Walnut Canyon 4	1360	389	253479
Walnut Canyon 5	1360	387	253480
Walnut Canyon 6	1360	385	253481
Walnut Canyon 7	1360	383	253482
Walnut Canyon 8	1360	381	253483
Walnut Canyon 14	1360	377	253485
Walnut Canyon 15	1360	375	253486
Walnut Canyon 18	1360	373	253487
Walnut Canyon 19	1360	371	253488
Butte #1	1553	378	289373
Butte #2	1553	379	289374
Sue 65	1869	958-959	325895
Sue 70	1869	960-961	325896

\*\*\*\*\*

Adobe	52, Mines	493	67026
Amended		493	
A Hunch No. 2	70, Mines	151	67027
Amended		213	35
A Hunch No. 3	70, Mines	488	67028
Amended		213	36
A Hunch No. 4	73, Mines	267	67029
Amended		213	37
A Hunch No. 5	73, Mines	268	67030
Amended		213	38
A Hunch No. 6	73, Mines	269	67031
Amended		213	39

ARIZONA  
 STATE OFFICE  
 PHOENIX, ARIZONA

2008 JUL 19 A 10:16

RECEIVED  
 BUREAU OF  
 LAND MANAGEMENT

5  
 24

**EXHIBIT A**

Unpatented Mining Claims and Mill Site Claims : Pinal, County, AZ  
Pioneer-Mineral Creek-Cochran-Copper Butte-Riverside Mining Districts

<u>Claim</u>	<u>Book or Docket</u>	<u>Page</u>	<u>BLM Serial No.</u>
A Hunch No. 7	78, Mines	241	67032
Amended	213	40	
Canyon No. 6	364	200	67033
Carnation	30, Mines	499	67035
Chest	35, Mines	197	67036
Chloride Gulch	15, Mines	219	67037
Amended	36, Mines	591	
Combination	30, Mines	499	67038
Contact No. 3	32, Mines	531	67039
Copper Ace No. 1	264	537	67040
Copper Ace No. 2	264	538	67041
Copper Ace No. 3	264	539	67042
Copper Ace No. 4	264	540	67043
Copper Zone No. 4	24, Mines	543	67045
Amended	372	491	
Copper Zone No. 5	24, Mines	544	67046
Amended	372	492	
Happy Vale	35, Mines	421	67047
Led	35, Mines	301	67048
Major	32, Mines	531	67049
Major No. 2	32, Mines	532	67050
Major No. 3	32, Mines	533	67051
Major No. 4	35, Mines	421	67052
Major No. 5	46, Mines	26	67053
Major No. 6	46, Mines	27	67054
Mescal No. 1	188	564	67055
Amended	193	425	
Mescal No. 2	188	565	67056
Mescal No. 3	188	566	67057
Mescal No. 4	188	567	67058
Mescal No. 5	189	328	67059
Mescal No. 6	188	568	67060
Mescal No. 7	188	569	67061
Mescal No. 8	189	55	67062
Mescal No. 9	189	56	67063

ARIZONA  
STATE OFFICE  
PHOENIX, ARIZONA

JUL 19 A 10:16

RECEIVED  
BUREAU OF  
LAND MANAGEMENT

**EXHIBIT A**

Unpatented Mining Claims and Mill Site Claims : Pinal, County, AZ  
 Pioneer-Mineral Creek-Cochran-Copper Butte-Riverside Mining Districts

<u>Claim</u>	<u>Book or Docket</u>	<u>Page</u>	<u>BLM Serial No.</u>
Mescal No. 10	189	57	67064
Mescal No. 11	189	58	67065
Mescal No. 12	189	59	67066
Mescal No. 13	189	60	67067
Mescal No. 14	189	61	67068
Mescal No. 15	189	62	67069
Mescal No. 16	189	329	67070
Mescal No. 17	189	63	67071
Mescal No. 18	189	199	67072
Mescal No. 19	189	64	67073
Mescal No. 20	189	65	67074
Mescal No. 21	189	210	67075
Mescal No. 22	189	201	67076
Mescal No. 23	189	202	67077
Mescal No. 24	189	203	67078
Mescal No. 25	189	204	67079
Mescal No. 26	189	205	67080
Amended	194	528	
Mescal No. 27	194	529	67081
Mescal No. 28	194	530	67082
Mescal No. 29	194	531	67083
Mescal No. 30	194	532	67084
Mescal No. 31	194	533	67085
Mescal No. 32	194	534	67086
Mescal No. 33	194	535	67087
Mescal No. 34	194	536	67088
Mescal No. 35	194	537	67089
Mescal No. 36	194	538	67090
Mescal No. 37	194	539	67091
Mescal No. 38	194	540	67092
Mescal No. 39	194	541	67093
Mescal No. 40	195	564	67094
Mescal No. 41	195	565	67095
Mescal No. 42	195	566	67096
Mescal No. 43	197	230	67097

ARIZONA  
 STATE OFFICE  
 PHOENIX, ARIZONA

2001 JUL 19 A 10:17

RECEIVED  
 BUREAU OF  
 LAND MANAGEMENT

34

**EXHIBIT A**

Unpatented Mining Claims and Mill Site Claims : Pinal, County, AZ  
 Pioneer-Mineral Creek-Cochran-Copper Butte-Riverside Mining Districts

<u>Claim</u>	<u>Book or Docket</u>	<u>Page</u>	<u>BLM Serial No.</u>
Mescal No. 44	197	231	67098
Mescal No. 45	197	232	67099
Mescal No. 46	197	233	67100
Mescal No. 47	197	234	67101
Amended	1869	910-911	
Mescal No. 49	197	236	67103
Amended	1869	914-914	
Mescal No. 50	195	562	67104
Amended	1869	916	
Mescal No. 51	195	563	67105
Mesquite No. 1	197	228	67106
Mesquite No. 2	197	229	67107
Odessa	35, Mines	422	67108
Olive	35, Mines	198	67109
Recall	35, Mines	198	67110
Rustler No. 1	364	196	67111
Rustler No. 2	364	197	67112
Rustler No. 3	364	198	67113
Rustler No. 4	364	199	67114
Silverball (SilverBall)	39, Mines	457	67115
Silver King	31, Mines	495	67116
Silver Lead	31, Mines	496	67117
Silver Leaf (SilverLeap)	31, Mines	497	67118
Silver Leap No. 3	32, Mines	530	67119
Silver Queen	31, Mines	496	67120
Silver Threads	31, Mines	497	67121
Star	31, Mines	494	67122
Would be Expert	31, Mines	302	67123
Southern No. 1	297	230	67173
Southern No. 2	297	231	67174
Southern No. 3	297	232	67175
Southern No. 4	297	233	67176
Southern No. 5	297	234	67177
Amended	1869	940-941	
Southern No. 6	297	235	67178

31

ARIZONA  
 STATE OFFICE  
 PHOENIX, ARIZONA

2001 JUL 19 A 10:17

RECEIVED  
 BUREAU OF  
 LAND MANAGEMENT



**EXHIBIT A**

Unpatented Mining Claims and Mill Site Claims : Pinal, County, AZ  
 Pioneer-Mineral Creek-Cochran-Copper Butte-Riverside Mining Districts

<u>Claim</u>	<u>Book or Docket</u>	<u>Page</u>	<u>BLM Serial No.</u>
Amended	1869	942-943	
Southern No. 7	334	532	67179
Southern No. 8	334	533	67180
Amended	1869	944-945	
Ray Southern 1	47, Mines	462	67181
Ray Southern 5	47, Mines	463	67182
Amended	1869	918-919	
Ray Southern 6	47, Mines	464	67183
Amended	1869	920-921	
Ray Southern 7	47, Mines	465	67184
Amended	1869	922-923	
Ray Southern 10	47, Mines	468	67187
Amended	1869	924-925	
Ray Southern 11	47, Mines	469	67188
Amended	297	236	
Ray Southern 12	47, Mines	470	67189
Amended	1869	926-927	
Ray Southern 16	55, Mines	355	67193
Ray Southern 17	56, Mines	527	67195
Amended	1869	934-935	
Ray Southern 39	155	134	67196
Amended	360	522	
Reamended	1869	636-937	
Ray Southern 40	155	86	67197
Amended	360	523	
Reamended	1869	938-939	
Ray Southern 41	155	87	67198
Amended	360	524	
Ray Southern 42	158	88	67199
Amended	360	525	
Bur No. 1	719	609	67249
Amended	974	225	
Bur No. 2	719	610	67250
Amended	974	227	
Bur No. 3	719	611	67251

ARIZONA  
 STATE OFFICE  
 PHOENIX, ARIZONA

RECEIVED  
 BUREAU OF  
 LAND MANAGEMENT  
 2008 JUL 9 A 10:17

18

**EXHIBIT A**

Page 11 Of 45

Unpatented Mining Claims and Mill Site Claims : Pinal, County, AZ  
Pioneer-Mineral Creek-Cochran-Copper Butte-Riverside Mining Districts

<u>Claim</u>	<u>Book or Docket</u>	<u>Page</u>	<u>BLM Serial No.</u>
Amended	974	229	
Bur No. 4	719	612	67252
Amended	974	231	
Bur No. 5	719	613	67253
Amended	974	233	
Bur No. 6	719	614	67254
Amended	974	235	
Bur No. 7	719	615	67255
Amended	974	237	
Bur No. 8	719	616	67256
Amended	974	239	
Bur No. 9	719	617	67257
Amended	974	241	
Bur No. 10	719	618	67258
Amended	974	243	
Reamended	1890	405-406	
Bur No. 11	719	619	67259
Amended	974	245	
Bur No. 12	719	620	67260
Amended	974	247	
Reamended	1890	407-408	
Bur No. 13	719	621	67261
Amended	974	249	
Bur No. 14	719	622	67262
Amended	974	251	
Reamended	1890	409-410	
Bur No. 15	719	623	67263
Amended	974	253	
Bur No. 16	719	624	67264
Amended	974	255	
Reamended	1890	411-412	
Bur No. 17	719	625	67265
Amended	974	257	
Reamended	1890	413-414	
Bur No. 18	719	626	

ARIZONA  
 STATE OFFICE  
 PHOENIX, ARIZONA

RECEIVED  
 BUREAU OF  
 LAND MANAGEMENT  
 66  
 JUL 19 A 10: 17

15

**EXHIBIT A**

Unpatented Mining Claims and Mill Site Claims : Pinal, County, AZ  
 Pioneer-Mineral Creek-Cochran-Copper Butte-Riverside Mining Districts

<u>Claim</u>	<u>Book or Docket</u>	<u>Page</u>	<u>BLM Serial No.</u>
Amended	974	259	
Reamended	1890	415-416	
Bur No. 19	719	627	67267
Amended	974	261	
Reamended	1890	417-418	
Bur No. 20	719	628	67268
Amended	974	263	
Reamended	1890	419-420	
Bur No. 22	719	630	67269
Amended	974	265	
Reamended	1869	946-947	
Bur No. 24	719	632	67271
Amended	974	269	
Reamended	1869	948-949	
Bur No. 26	719	634	67273
Amended	974	273	
Reamended	1869	950-951	
Bur No. 27	719	635	67274
Amended	974	275	
Bur No. 28	719	636	67275
Amended	974	277	
Reamended	1869	952-953	
Bur No. 30	719	638	67277
Amended	974	281	
Reamended	1869	954-955	
Bur No. 31	719	639	67278
Amended	974	283	
Bur No. 32	719	640	67279
Amended	974	285	
Reamended	1869	956-957	
Bur No. 33	719	641	67280
Amended	974	287	
Bur No. 34	719	642	67281
Amended	974	289	
Reamended	1869	970-971	

ARIZONA  
 STATE OFFICE  
 PHOENIX, ARIZONA

2001 JUL 19 A 10:17

RECEIVED  
 BUREAU OF  
 LAND MANAGEMENT

**EXHIBIT A**

Unpatented Mining Claims and Mill Site Claims : Pinal, County, AZ  
 Pioneer-Mineral Creek-Cochran-Copper Butte-Riverside Mining Districts

<u>Claim</u>	<u>Book or Docket</u>	<u>Page</u>	<u>BLM Serial No.</u>
Bur No. 37	719	645	67284
Amended	974	295	
Bur No. 39	719	647	67286
Amended	974	299	
Bur No. 40	719	648	67287
Amended	974	301	
Reamended	1869	978-979	
Bur No. 41	719	649	67288
Amended	974	303	
Bur No. 43	720	591	67289
Amended	974	305	
Bur No. 45	719	651	67290
Amended	974	307	
Bur No. 46	719	652	67291
Amended	974	309	
Bur No. 47	719	653	67292
Amended	974	311	
Bur No. 48	719	654	67293
Amended	974	313	
Bur No. 49	719	655	67294
Amended	974	315	
Bur No. 50	719	656	67295
Amended	974	317	
Bur No. 51	719	657	67296
Amended	974	319	
Reamended	1890	421-422	
Bur No. 52	719	658	67297
Amended	974	321	
Bur No. 53	719	659	67298
Amended	974	323	
Reamended	1890	423-424	
Bur No. 54	719	660	67299
Amended	974	325	
Bur No. 55	719	661	67300
Amended	974	327	

ARIZONA  
 STATE OFFICE  
 PHOENIX, ARIZONA

2001 JUL 19 A 10:17

RECEIVED  
 BUREAU OF  
 LAND MANAGEMENT

16

**EXHIBIT A**

Unpatented Mining Claims and Mill Site Claims : Pinal, County, AZ  
 Pioneer-Mineral Creek-Cochran-Copper Butte-Riverside Mining Districts

<u>Claim</u>	<u>Book or Docket</u>	<u>Page</u>	<u>BLM Serial No.</u>
Reamended	1890	425-426	
Bur No. 56	719	662	67301
Amended	974	329	
Bur No. 57	719	663	67302
Amended	974	331	
Reamended	1890	427-428	
Bur No. 58	719	664	67303
Amended	974	333	
Bur No. 59	719	665	67304
Amended	974	335	
Reamended	1890	429-430	
Bur No. 60	719	666	67305
Amended	974	337	
Reamended	1890	431-432	
Bur No. 61	719	667	67306
Amended	974	339	
Reamended	1890	433-434	
Bur No. 62	719	668	67307
Amended	974	341	
Reamended	1890	435-436	
Bur No. 63	719	669	67308
Amended	974	343	
Reamended	1890	437-438	
Bur No. 64	719	670	67309
Amended	974	345	
Reamended	1890	439-440	
Bur No. 65	719	671	67310
Amended	974	347	
Reamended	1890	441-442	
Bur No. 66	719	672	67311
Amended	974	349	
Bur No. 67	719	673	67312
Amended	974	351	
Reamended	1890	443-444	
Bur No. 68	719	674	67313

ARIZONA  
 STATE OFFICE  
 PHOENIX, ARIZONA

2001 JUL 19 A 10: 17

RECEIVED  
 BUREAU OF  
 LAND MANAGEMENT

13



**EXHIBIT A**

Page 15 Of 45

Unpatented Mining Claims and Mill Site Claims : Pinal, County, AZ  
Pioneer-Mineral Creek-Cochran-Copper Butte-Riverside Mining Districts

<u>Claim</u>	<u>Book or Docket</u>	<u>Page</u>	<u>BLM Serial No.</u>
Amended	974	353	
Bur No. 69	719	675	67314
Amended	974	355	
Reamended	1890	445-446	
Bur No. 71	719	677	67315
Amended	974	357	
Bur No. 73	719	679	67316
Amended	974	359	
Bur No. 75	719	681	67317
Amended	974	361	
Bur No. 77	719	683	67318
Amended	974	363	
Reamended	1869	980-981	
Bur No. 83	719	689	67321
Amended	974	369	
Reamended	1869	984-985	
Bur No. 86	719	690	67322
Amended	974	371	
Bur No. 87	719	691	67323
Amended	974	373	
Bur No. 88	719	692	67324
Amended	974	375	
Bur No. 89	719	693	67325
Amended	974	377	
Bur No. 90	719	694	67326
Amended	974	379	
Bur No. 91	719	695	67327
Amended	974	381	
Bur No. 92	719	696	67328
Amended	974	383	
Bur No. 93	719	697	67329
Amended	974	385	
Bur No. 94	719	698	67330
Amended	974	387	
Bur No. 95	719	699	67331

ARIZONA  
STATE OFFICE  
PHOENIX, ARIZONA

2001 JUL 19 A 10: 17

RECEIVED  
BUREAU OF  
LAND MANAGEMENT

16

**EXHIBIT A**

Unpatented Mining Claims and Mill Site Claims : Pinal, County, AZ  
 Pioneer-Mineral Creek-Cochran-Copper Butte-Riverside Mining Districts

<u>Claim</u>	<u>Book or Docket</u>	<u>Page</u>	<u>BLM Serial No.</u>
Amended	974	389	
Bur No. 116	719	718	67332
Amended	974	391	
Bur No. 117	719	719	67333
Amended	974	393	
Bur No. 118	719	720	67334
Amended	974	395	
Bur No. 119	719	721	67335
Amended	974	397	
Bur No. 120	719	722	67336
Amended	974	399	
Bur No. 121	719	723	67337
Amended	974	401	
Bur No. 122	719	724	67338
Amended	974	403	
Bur No. 123	719	725	67339
Amended	974	405	
Bur No. 124	719	726	67340
Amended	974	407	
Bur No. 125	719	727	67341
Amended	974	409	
Bur No. 126	719	728	67342
Amended	974	411	
Bur No. 127	719	729	67343
Amended	974	413	
Bur No. 128	719	730	67344
Amended	974	415	
Bur No. 129	719	731	67345
Amended	974	417	
Bur No. 130	719	732	67346
Amended	974	419	
Blue Hills No. 1	280	374	67428
Blue Hills No. 2	280	375	67429
Blue Hills No. 3	280	376	67430
Blue Hills No. 4	280	377	67431

ARIZONA  
 STATE OFFICE  
 PHOENIX, ARIZONA

RECEIVED  
 BUREAU OF  
 LAND MANAGEMENT  
 2001 JUN 19 A 10:17

19

**EXHIBIT A**

Unpatented Mining Claims and Mill Site Claims : Pinal, County, AZ  
 Pioneer-Mineral Creek-Cochran-Copper Butte-Riverside Mining Districts

<u>Claim</u>	<u>Book or Docket</u>	<u>Page</u>	<u>BLM Serial No.</u>
Blue Hills No. 5	280	378	67432
Blue Hills No. 6	280	379	67433
Blue Hills No. 7	280	380	67434
Blue Hills No. 8	280	381	67435
Blue Hills No. 9	280	382	67436
Blue Hills No. 10	280	383	67437
Blue Hills No. 11	280	384	67438
Blue Hills No. 12	280	385	67439
Ray No. 2	545	102	67441
Ray No. 4	545	104	67443
Ray No. 5	545	105	67444
Ray No. 6	545	106	67445
Ray No. 7	545	107	67446
Ray No. 8	545	108	67447
Ray No. 9	545	109	67448
Ray No. 10	545	110	67449
Ray No. 11	545	111	67450
Ray No. 12	545	112	67451
Ray No. 13	545	113	67452
Ray No. 14	545	114	67453
Ray No. 15	552	367	67454
Ray No. 16	545	116	67455
Ray No. 17	545	117	67456
Ray No. 18	545	118	67457
Ray No. 20	545	120	67459
Ray No. 21	545	121	67460
Ray No. 22	552	381	67461
Ray No. 23	545	122	67462
Ray No. 24	552	382	67463
Ray No. 25	545	123	67464
Ray No. 26	552	383	67465
Ray No. 27	545	124	67466
Ray No. 28	552	384	67467
Ray No. 29	545	125	67468
Ray No. 30	552	385	67469

ARIZONA  
 STATE OFFICE  
 PHOENIX, ARIZONA

RECEIVED  
 BUREAU OF  
 LAND MANAGEMENT  
 AUG 19 A 10:17

35

**EXHIBIT A**

Unpatented Mining Claims and Mill Site Claims : Pinal, County, AZ  
 Pioneer-Mineral Creek-Cochran-Copper Butte-Riverside Mining Districts

<u>Claim</u>	<u>Book or Docket</u>	<u>Page</u>	<u>BLM Serial No.</u>
Ray No. 31	552	386	67470
Ray No. 32	552	387	67471
Ray No. 33	552	388	67472
Ray No. 34	552	389	67473
Ray No. 35	545	126	67474
Ray No. 36	545	127	67475
Ray No. 37	545	128	67476
Ray No. 38	545	129	67477
Ray No. 39	545	130	67478
Ray No. 40	545	131	67479
Ray No. 41	545	132	67480
Ray No. 42	545	133	67481
Ray No. 43	552	390	67482
Ray No. 44	552	391	67483
Ray No. 45	552	392	67484
Ray No. 46	552	393	67485
Ray No. 47	552	394	67486
Ray No. 48	552	395	67487
Ray No. 49	546	444	67488
Ray No. 50	546	445	67489
Ray No. 51	546	446	67490
Ray No. 52	546	447	67491
Ray No. 53	546	448	67492
Ray No. 54	546	449	67493
Ray No. 55	546	450	67494
Ray No. 56	546	451	67495
Ray No. 57	546	452	67496
Ray No. 58	546	453	67497
Ray No. 59	546	454	67498
Ray No. 60	552	396	67499
Ray No. 61	548	185	67500
Ray No. 62	548	186	67501
Ray No. 63	548	187	67502
Ray No. 64	548	188	67503
Ray No. 65	548	189	67504

ARIZONA  
 STATE OFFICE  
 PHOENIX, ARIZONA

JUL 19 A 10:17

RECEIVED  
 BUREAU OF  
 LAND MANAGEMENT

20

**EXHIBIT A**

Unpatented Mining Claims and Mill Site Claims : Pinal, County, AZ  
 Pioneer-Mineral Creek-Cochran-Copper Butte-Riverside Mining Districts

<u>Claim</u>	<u>Book or Docket</u>	<u>Page</u>	<u>BLM Serial No.</u>
Ray No. 66	548	190	67505
Ray No. 67	548	191	67506
Ray No. 68	548	192	67507
Ray No. 69	548	193	67508
Ray No. 70	548	194	67509
Ray No. 71	548	195	67510
Ray No. 72	548	196	67511
Ray No. 73	552	370	67512
Ray No. 74	552	371	67513
Ray No. 75	552	372	67514
Ray No. 76	552	373	67515
Ray No. 77	552	374	67516
Ray No. 78	552	375	67517
Ray No. 79	552	376	67518
Ray No. 80	552	377	67519
Ray No. 81	552	378	67520
Ray No. 82	552	379	67521
Ray No. 83	552	380	67522
Ray No. 84	758	967	67523
Ray No. 85	758	968	67524
Ray No. 86	758	969	67525
Ray No. 87	758	970	67526
Ray No. 88	758	971	67527
Ray No. 89	758	972	67528
Ray No. 90	758	973	67529
Ray No. 91	758	974	67530
Ray No. 92	758	975	67531
Ray No. 93	758	976	67532
Ray No. 94	758	977	67533
Ray No. 95	758	978	67534
Ray No. 96	758	979	67535
Ray No. 97	758	980	67536
Ray No. 99	785	780	67538
Ray No. 100	785	781	67539
Ray No. 101	785	782	67540

ARIZONA  
 STATE OFFICE  
 PHOENIX, ARIZONA

JUL 19 A 10:17

RECEIVED  
 BUREAU OF  
 LAND MANAGEMENT

*Handwritten initials*



**EXHIBIT A**

Unpatented Mining Claims and Mill Site Claims : Pinal, County, AZ  
 Pioneer-Mineral Creek-Cochran-Copper Butte-Riverside Mining Districts

<u>Claim</u>	<u>Book or Docket</u>	<u>Page</u>	<u>BLM Serial No.</u>
Pat No. 1	1076	304	138158
Pat No. 2	1076	306	138159
Pat No. 3	1076	308	138160
Pat No. 4	1076	310	138161
RMD No. 39	1083	493	141524
RMD no. 40	1083	495	141525
RMD No. 41	1083	497	141526
RMD No. 42	1083	499	141527
RMD No. 43	1083	501	141528
RMD No. 44	1083	503	141529
RMD No. 45	1083	505	141530
RMD No. 46	1083	507	141531
RMD No. 47	1083	509	141532
RMD No. 48	1083	511	141533
RMD No. 49	1083	513	141534
RMD No. 50	1083	515	141535
RMD No. 51	1083	517	141536
RMD No. 52	1083	519	141537
RMD No. 53	1083	521	141538
RMD No. 54	1083	523	141539
RMD No. 55	1083	525	141540
RMD No. 56	1083	527	141541
RMD No. 57	1083	529	141542
RMD No. 58	1083	531	141543
RMD No. 59	1083	533	141544
RMD No. 60	1083	535	141545
RMD No. 61	1083	537	141546
RMD No. 62	1083	539	141547
RMD No. 63	1083	541	141548
RMD No. 64	1083	543	141549
RMD No. 65	1083	545	141550
RMD No. 66	1083	547	141551
RMD No. 67	1083	549	141552
RMD No. 68	1083	551	141553
RMD No. 69	1083	553	141554

ARIZONA  
 STATE OFFICE  
 PHOENIX, ARIZONA

2001 JUL 19 A 10:17

RECEIVED  
 BUREAU OF  
 LAND MANAGEMENT

19

**EXHIBIT A**

Unpatented Mining Claims and Mill Site Claims : Pinal, County, AZ  
 Pioneer-Mineral Creek-Cochran-Copper Butte-Riverside Mining Districts

<u>Claim</u>	<u>Book or Docket</u>	<u>Page</u>	<u>BLM Serial No.</u>
RMD No. 70	1083	555	141555
RMD No. 137	1083	689	141622
RMD No. 138	1083	691	141623
Mescal No. 48	1869	912-913	325897
Ray Southern 14	1869	928-929	325898
Ray Southern	1869	930-931	325899
Ray Southern 16-A	1869	932-933	325900
Bur No. 35	1869	972-973	325904
Bur No. 36	1869	974-975	325905
Bur No. 38	1869	976-977	325906
Bur No. 81	1869	982-983	325907
Ray No. 98	1869	986-987	325908

\*\*\*\*\*

Elder 3	1671	022	303735
Elder 4	1671	024	303736
Elder 5	1671	026	303737
Elder 6	1671	028	303738
Elder 7	1671	030	303739
Elder 8	1671	032	303740
Elder 9	1671	034	303741
Elder 10	1671	036	303742
Elder 11	1671	038	303743
Elder 12	1671	040	303744
Elder 15	1671	046	303747
Amended	1869	964-965	
Elder 17	1671	050	303749
Elder 19	1671	054	303751
Elder 21	1671	058	303753
Elder 23	1671	062	303755
Elder 30	1671	076	303762
Elder 31	1671	078	303763
Elder 32	1671	080	303764
Elder 33	1671	082	303765

ARIZONA  
 STATE OFFICE  
 PHOENIX, ARIZONA

RECEIVED  
 BUREAU OF  
 LAND MANAGEMENT  
 A 10: 18

**EXHIBIT A**

Unpatented Mining Claims and Mill Site Claims : Pinal, County, AZ  
Pioneer-Mineral Creek-Cochran-Copper Butte-Riverside Mining Districts

<u>Claim</u>	<u>Book or Docket</u>	<u>Page</u>	<u>BLM Serial No.</u>
Elder 34	1671	084	303766
Elder 35	1671	086	303767
Elder 36	1671	088	303768
Elder 37	1671	090	303769
Elder 38	1671	092	303770
Elder 39	1671	094	303771
Elder 48	1671	096	303772
Elder 49	1671	098	303773
Elder 50	1671	100	303774
Elder 51	1671	102	303775
Elder 52	1671	104	303776
Elder 53	1671	106	303777
Elder 54	1671	108	303778
Elder 55	1671	110	303779
Elder 56	1671	112	303780
Elder 57	1671	114	303781
Elder 2	1752	867	315170
Elder 40	1752	869	315171
Elder 41	1752	871	315172
Elder 42	1752	873	315173
Elder 43	1752	875	315174
Elder 44	1752	877	315175
Elder 45	1752	879	315176
Elder 46	1752	881	315177
Elder 47	1752	883	315178
Elder 58	1752	885	315179
Elder 59	1752	887	315180
Elder 60	1752	889	315181
Elder 61	1752	891	315182
Elder 62	1752	962-963	315183
Elder 63	1752	895	315184
Elder 64	1752	897	315185
Elder 65	1752	899	315186
Elder 13A	1869	962-963	325901
Elder 18A	1869	966-967	325902

ARIZONA  
STATE OFFICE  
PHOENIX, ARIZONA

RECEIVED  
BUREAU OF  
LAND MANAGEMENT  
MAY 19 A 10:18

150

**EXHIBIT A**

Unpatented Mining Claims and Mill Site Claims : Pinal, County, AZ  
 Pioneer-Mineral Creek-Cochran-Copper Butte-Riverside Mining Districts

<u>Claim</u>	<u>Book or Docket</u>	<u>Page</u>	<u>BLM Serial No.</u>
Elder 22A	1869	968-969	325903
*****			
Portland 5	683	163	67373
*****			
Portland 6	683	164	67374
Portland 7	683	166	67375
*****			
Teapot No. 11	850	617	1186 ✓
Teapot No. 12	850	618	1187 ✓
Livingston No. 2	133	196	67365
New Year No. 3	57, Mines	575	67366
New Year No. 4	57, Mines	576	67367
New Year No. 5	57, Mines	577	67368
New Year No. 6	57, Mines	578	67369
New Year No. 7	57, Mines	579	67370
New Year No. 8	57, Mines	580	67371
New Year No. 9	57, Mines	581	67372
Portland No. 8	720	592	67376
Portland No. 9	720	593	67377
Portland No. 10	720	594	67378
Portland No. 11	720	595	67379
Portland No. 12	720	596	67380
Portland No. 13	720	597	67381
Portland No. 14	720	598	67382
Portland No. 15	720	599	67383
Portland No. 16	720	600	67384
Teapot No. 1	834	692	67385
Teapot No. 2	834	693	67386
Teapot No. 3	834	694	67387
Teapot No. 4	834	695	67388
Teapot No. 5	834	696	67389

ARIZONA  
 STATE OFFICE  
 PHOENIX, ARIZONA

RECEIVED  
 BUREAU OF  
 LAND MANAGEMENT  
 SEP 19 A 10:18

**EXHIBIT A**

Unpatented Mining Claims and Mill Site Claims : Pinal, County, AZ  
 Pioneer-Mineral Creek-Cochran-Copper Butte-Riverside Mining Districts

<u>Claim</u>	<u>Book or Docket</u>	<u>Page</u>	<u>BLM Serial No.</u>
Teapot No. 6	834	697	67390
Teapot No. 7	834	698	67391
Teapot No. 8	834	699	67392
Teapot No. 9	834	700	67393
Teapot No. 10	834	701	67394
Red Hills No. 1	129	129	67395
Amended	152	393	
Red Hills No. 2	129	130	67396
Amended	152	394	
Red Hills No. 3	129	131	67397
Amended	152	395	
Red Hills No. 4	129	132	67398
Amended	491	46	
Red Hills No. 5	129	133	67399
Amended	491	47	
Red Hills No. 6	129	134	67400
Red Hills No. 7	129	135	67401
Red Hills No. 8	133	195	67402
Red Hills No. 9	129	137	67403
Amended	132	177	
Red Hills No. 11	129	139	67404
Amended	132	178	
Red Hills Fraction	487	394	67405
Red Bluff	495	504	67406
West No. 1	520	971	67407
West No. 2	520	972	67408
West No. 3	520	973	67409
West No. 4	520	974	67410
West No. 5	520	975	67411
West No. 6	520	976	67412
West No. 7	520	977	67413
West No. 8	520	978	67414
West No. 9	520	979	67415
West No. 10	520	980	67416
West No. 11	520	981	67417

ARIZONA  
 STATE OFFICE  
 PHOENIX, ARIZONA

2001 JUL 19 A 10:18

RECEIVED  
 BUREAU OF  
 LAND MANAGEMENT

22



**EXHIBIT A**

Unpatented Mining Claims and Mill Site Claims : Pinal, County, AZ  
 Pioneer-Mineral Creek-Cochran-Copper Butte-Riverside Mining Districts

<u>Claim</u>	<u>Book or Docket</u>	<u>Page</u>	<u>BLM Serial No.</u>
West No. 12	520	982	67418
West No. 13	520	983	67419
West No. 14	520	984	67420
West No. 15	520	985	67421
West No. 16	520	986	67422
West No. 17	520	987	67423
West No. 18	520	988	67424
West No. 19	520	989	67425
West No. 20	520	990	67426
West No. 21	520	991	67427
*****			
Wedge No. 1	431	418	67025
*****			
Dacite #1	604	893	46919
Dacite #2	604	894	46920
Dacite #3	604	895	46921
Dacite #4	604	896	46922
Dacite #5	604	897	46923
Dacite #6	604	898	46924
Kay 139	604	861	47104
Kay 140	604	862	47105
Kay 140 Amended	1753	771 and 772	
Kay 144	604	866	47109
Kay 152	604	874	47117
Kay 154	604	876	47119
LD No. 1	688	408	47272
LD No. 1 Amended	711	870	
LD No. 2	688	409	47273
LD No. 2 Amended	693	556	
LD No. 3	693	408	47274
LD No. 3 Amended	688	870	
LD No. 4	688	398	47275

26

ARIZONA  
 STATE OFFICE  
 PHOENIX, ARIZONA

RECEIVED  
 BUREAU OF  
 LAND MANAGEMENT  
 2001 JUL 19 A 10:18

**EXHIBIT A**

Unpatented Mining Claims and Mill Site Claims : Pinal, County, AZ  
 Pioneer-Mineral Creek-Cochran-Copper Butte-Riverside Mining Districts

<u>Claim</u>	<u>Book or Docket</u>	<u>Page</u>	<u>BLM Serial No.</u>
LD No. 4 Amended	693	558	
LD No. 5	688	399	47276
LD No. 5 Amended	693	559	
LD No. 6	688	400	47277
LD No. 6 Amended	693	560	
LD No. 7	688	401	47278
LD No. 7 Amended	693	561	
LD No. 8	688	402	47279
LD No. 8 Amended	693	562	
LD No. 9	688	410	47280
LD No. 9 Amended	716	365	
Kay 82	1732	181 and 182	313010
Kay 84	1732	185 and 186	313012
Kay 86	1732	189 and 190	313014
Kay 88	1732	193 and 194	313016
Kay 129	1732	195 and 196	313017
Kay 130	1732	197 and 198	313018
Kay 131	1732	199 and 200	313019
Kay 132	1732	201 and 202	313020
Kay 133	1732	203 and 204	313021
Kay 134	1732	205 and 206	313022
Kay 135	1732	207 and 208	313023
Kay 136	1732	209 and 210	313024
Kay 137	1732	211 and 212	313025
Kay 138	1732	213 and 214	313026
Kay 141	1732	215 and 216	313027
Kay 142	1732	217 and 218	313028
Kay 143	1732	219 and 220	313029
Kay 145	1732	221 and 222	313030
Kay 146	1732	223 and 224	313031
Kay 147	1732	225 and 226	313032
Kay 148	1732	227 and 228	313033
Kay 149	1732	229 and 230	313034
Kay 150	1732	231 and 232	313035
Kay 151	1753	767 and 768	315168

ARIZONA  
 STATE OFFICE  
 PIONEER, ARIZONA

RECEIVED  
 BUREAU OF  
 LAND MANAGEMENT  
 2009 JUL 19 A 10:18

5

**EXHIBIT A**

Unpatented Mining Claims and Mill Site Claims : Pinal, County, AZ  
 Pioneer-Mineral Creek-Cochran-Copper Butte-Riverside Mining Districts

<u>Claim</u>	<u>Book or Docket</u>	<u>Page</u>	<u>BLM Serial No.</u>
Kay 153	1753	769 and 770	315169
Rook No. 1	1771	262	316548
Rook No. 2	1771	263	316549
Rook No. 3	1771	264	316550
Rook No. 4	1771	265	316551
Rook No. 5	1771	266	316552
Rook No. 6	1771	267	316553
Rook No. 7	1771	268	316554

\*\*\*\*\*

Margaret 69	559	854	45754
Margaret 69 East	568	276	45755
Margaret 133	559	860	45820
Margaret 135	559	862	45823
Margaret 137	559	864	45826
Margaret 138	559	865	45827
Margaret 138 Amended	574	588	
Margaret 139	559	866	45828
Margaret 140	559	867	45829
Margaret 140 Amended	574	589	
Margaret 153	564	531	45842
Margaret 154	564	532	45843
Margaret 155	564	533	45844
Margaret 156	564	534	45845
Margaret 157	559	874	45846
Margaret 159	559	876	45849
Margaret 161	559	878	45852
Margaret 162	559	879	45853
Margaret 162 West	568	282	45854
Margaret 163	559	880	45855
Margaret 164	559	881	45856
Margaret 164 Amended	583	785	
Margaret 164 West	568	283	45857
Margaret 165	559	882	45858

ARIZONA  
 STATE OFFICE  
 PIONEER, ARIZONA

RECEIVED  
 BUREAU OF  
 LAND MANAGEMENT  
 2001 JUL 19 A 10:18

51

**EXHIBIT A**

Unpatented Mining Claims and Mill Site Claims : Pinal, County, AZ  
 Pioneer-Mineral Creek-Cochran-Copper Butte-Riverside Mining Districts

<u>Claim</u>	<u>Book or Docket</u>	<u>Page</u>	<u>BLM Serial No.</u>
Margaret 166	559	883	45859
Margaret 166 West	568	284	45860
Margaret 217	559	884	45901
Margaret 218	559	885	45902
Margaret 219	559	886	45903
Margaret 220	559	887	45904
Margaret 221	559	888	45905
Margaret 222	559	889	45906
Margaret 223	559	890	45907
Margaret 224	559	891	45908
Margaret 225	559	892	45909
Margaret 225 Amended	583	784	
Margaret 226	559	893	45910
Margaret 226 Amended	574	603	
Margaret 227	564	535	45911
Margaret 228	564	536	45912
Margaret 229	564	537	45913
Margaret 230	564	538	45914
Margaret 231	564	539	45915
Margaret 233	559	894	45916
Margaret 234	559	895	45917
Margaret 234 West	568	287	45918
Margaret 235	560	729	45919
Margaret 236	560	730	45920
Margaret 236 Amended	574	604	
Margaret 237	560	731	45921
Margaret 238	560	732	45922
Margaret 239	560	733	45923
Margaret 240	560	734	45924
Margaret 241	560	735	45925
Margaret 242	560	736	45926
Margaret 242 Amended	574	605	
Margaret 243	560	737	45927
Margaret 244	560	738	45928
Margaret 244 Amended	574	606	

ARIZONA  
 STATE OFFICE  
 PHOENIX, ARIZONA

RECEIVED  
 BUREAU OF  
 LAND MANAGEMENT  
 2001 JUL 19 A 10:18

30

**EXHIBIT A**

Unpatented Mining Claims and Mill Site Claims : Pinal, County, AZ  
Pioneer-Mineral Creek-Cochran-Copper Butte-Riverside Mining Districts

<u>Claim</u>	<u>Book or Docket</u>	<u>Page</u>	<u>BLM Serial No.</u>
Margaret 245	560	739	45929
Margaret 246	560	740	45930
Margaret 247	559	896	45931
Margaret 248	559	897	45932
Margaret 248 Amended	574	607	
Margaret 249	561	578	45933
Margaret 250	561	579	45934
Margaret 251	561	580	45935
Margaret 252	561	581	45936
Margaret 253	561	582	45937
Margaret 254	561	583	45938
Margaret 255	561	584	45939
Margaret 256	561	585	45940
Margaret 257	561	586	45941
Margaret 258	561	587	45942
Margaret 259	561	588	45943
Margaret 260	561	589	45944
Margaret 261	560	741	45945
Margaret 262	560	742	45946
Margaret 263	560	743	45947
Margaret 264	560	744	45948
Margaret 265	561	590	45949
Margaret 266	561	591	45950
Margaret 267	561	592	45951
Margaret 268	561	593	45952
Margaret 269	560	745	45953
Margaret 270	560	746	45954
Margaret 271	560	747	45955
Margaret 272	560	748	45956
Margaret 273	561	594	45957
Margaret 274	561	595	45958
Margaret 275	561	596	45959
Margaret 276	561	596	45960
Margaret 277	561	596	45961
Margaret 278	561	597	45962

ARIZONA  
STATE OFFICE  
PHOENIX, ARIZONA

RECEIVED  
BUREAU OF  
LAND MANAGEMENT  
JUL 19 A 10:18

34



**EXHIBIT A**

Unpatented Mining Claims and Mill Site Claims : Pinal, County, AZ  
Pioneer-Mineral Creek-Cochran-Copper Butte-Riverside Mining Districts

<u>Claim</u>	<u>Book or Docket</u>	<u>Page</u>	<u>BLM Serial No.</u>
Margaret 279	561	598	45963
Margaret 280	561	599	45964
Margaret 281	561	600	45965
Margaret 282	561	603	45966
Margaret 283	567	542	45967
Margaret 284	567	543	45968
Margaret 285	567	544	45969
Margaret 286	567	545	45970
Margaret 287	564	540	45971
Margaret 305	565	739	45985
Margaret 306	565	740	45986
Margaret 307	565	741	45987
Margaret 308	565	742	45988
Margaret 309	565	743	45989
Margaret 310	565	744	45990
Margaret 311	565	745	45991
Margaret 312	565	746	45992
Margaret 313	565	747	45993
Margaret 314	565	748	45994
Margaret 315	565	749	45995
Margaret 316	565	750	45996
Margaret 317	565	751	45997
Margaret 318	565	752	45998
Margaret 319	565	753	45999
Margaret 320	565	754	46000
Margaret 321	567	546	46001
Margaret 322	567	547	46002
Margaret 323	567	548	46003
Margaret 324	567	549	46004
Margaret 325	565	755	46005
Margaret 327	565	757	46007
Margaret 328	565	758	46008
Margaret 331	572	914	46011
Margaret 331 Amended	614	329	46012
Margaret 332	572	915	46012

ARIZONA  
STATE OFFICE  
PHOENIX, ARIZONA

2001 JUL 19 A 10:18

RECEIVED  
BUREAU OF  
LAND MANAGEMENT

34

**EXHIBIT A**

Unpatented Mining Claims and Mill Site Claims : Pinal, County, AZ  
 Pioneer-Mineral Creek-Cochran-Copper Butte-Riverside Mining Districts

<u>Claim</u>	<u>Book or Docket</u>	<u>Page</u>	<u>BLM Serial No.</u>
Margaret 332 Amended	583	788	
Margaret 333	572	916	46013
Margaret 334	572	917	46014
Margaret 335	572	918	46015
Margaret 335 Amended	583	787	
Margaret 336	572	919	46016
Kay 1	1732	129 and 130	312984
Kay 2	1732	131 and 132	312985
Kay 3	1732	133 and 134	312986
Kay 4	1732	135 and 136	312987
Kay 5	1732	137 and 138	312988
Kay 6	1732	139 and 140	312989
Kay 7	1732	141 and 142	312990
Kay 8	1732	143 and 144	312991
Kay 9	1732	145 and 146	312992
Kay 10	1762	147 and 148	312993
Kay 11	1732	149 and 150	312994
Kay 12	1732	151 and 152	312995
Kay 13	1732	153 and 154	312996
Kay 14	1732	155 and 156	312997
Kay 15	1732	157 and 158	312998
Kay 16	1732	159 and 160	312999
Kay 17	1732	161 and 162	313000
Kay 18	1732	163 and 164	313001
Kay 19E	1732	165 and 166	313002
Kay 19W	1732	167 and 168	313003
Kay 20E	1732	169 and 170	313004
Kay 20W	1732	171 and 172	313005
Kay 21E	1732	173 and 174	313006
Kay 21W	1732	175 and 176	313007
Kay 22	1732	177 and 178	313008
Kay 81	1732	179 and 180	313009
Kay 83	1732	183 and 184	313011
Kay 85	1732	187 and 188	313013
Kay 87	1732	191 and 192	313015

ARIZONA  
 STATE OFFICE  
 PHOENIX, ARIZONA

2001 JUL 19 A 10:18

RECEIVED  
 BUREAU OF  
 LAND MANAGEMENT

33

**EXHIBIT A**

Unpatented Mining Claims and Mill Site Claims : Pinal, County, AZ  
 Pioneer-Mineral Creek-Cochran-Copper Butte-Riverside Mining Districts

<u>Claim</u>	<u>Book or Docket</u>	<u>Page</u>	<u>BLM Serial No.</u>
*****			
Belgravia No. 1	536	29	67349
Belgravia No. 2	536	30	67350
Belgravia No. 3	536	31	67351
Belgravia No. 4	536	32	67352
Belgravia No. 5	536	33	67353
Belgravia No. 6	536	34	67354
Belgravia No. 7	536	35	67355
Belgravia No. 8	536	36	67356
Belgravia No. 9	536	37	67357
Belgravia No. 10	536	38	67358
Belgravia No. 11	536	39	67359
Belgravia No. 12	536	40	67360
Belgravia No. 13	536	41	67361
Belgravia No. 14	536	42	67362
Belgravia No. 15	536	43	67363
Belgravia No. 16	536	44	67364
*****			
Erman No. 1	537	209	67124
Amended	974	163	
Erman No. 2	537	210	67125
Amended	974	165	
Erman No. 3	537	211	67126
Amended	974	167	
Erman No. 4	537	212	67127
Amended	974	169	
Erman No. 5	537	213	67128
Amended	974	171	
Erman No. 6	537	214	67129
Amended	974	173	
Erman No. 7	537	215	67130

RECEIVED  
 BUREAU OF  
 LAND MANAGEMENT  
 23  
 2008 JUL 19 A 10:18  
 ARIZONA  
 STATE OFFICE  
 PHOENIX, ARIZONA

**EXHIBIT A**

Unpatented Mining Claims and Mill Site Claims : Pinal, County, AZ  
 Pioneer-Mineral Creek-Cochran-Copper Butte-Riverside Mining Districts

<u>Claim</u>	<u>Book or Docket</u>	<u>Page</u>	<u>BLM Serial No.</u>
Amended	974	175	
Erman No. 8	537	216	67131
Amended	974	177	
Erman No. 9	537	217	67132
Amended	974	179	
Erman No. 10	537	218	67133
Amended	974	181	
Erman No. 11	537	219	67134
Amended	974	183	
Erman No. 12	537	220	67135
Amended	974	185	
Erman No. 13	537	221	67136
Amended	974	187	
Erman No. 14	537	222	67137
Amended	974	189	
Erman No. 15	537	223	67138
Amended	974	191	
Erman No. 16	537	224	67139
Amended	974	193	
Erman No. 17	537	225	67140
Amended	974	195	
Erman No. 18	537	226	67141
Amended	974	197	
Erman No. 19	537	227	67142
Amended	974	199	
Erman No. 20	537	228	67143
Amended	974	201	
Erman No. 21	537	229	67144
Amended	974	203	
Erman No. 22	537	230	67145
Amended	974	205	
Erman No. 23	537	231	67146
Amended	974	207	
Erman No. 24	537	232	67147
Amended	974	209	

ARIZONA  
 STATE OFFICE  
 PHOENIX, ARIZONA

2001 JUL 19 A 10:18

RECEIVED  
 BUREAU OF  
 LAND MANAGEMENT

14

**EXHIBIT A**

Unpatented Mining Claims and Mill Site Claims : Pinal, County, AZ  
 Pioneer-Mineral Creek-Cochran-Copper Butte-Riverside Mining Districts

<u>Claim</u>	<u>Book or Docket</u>	<u>Page</u>	<u>BLM Serial No.</u>
Erman No. 25	537	233	67148
Amended	974	211	
Erman No. 26	537	234	67149
Amended	974	213	
Erman No. 27	537	235	67150
Amended	974	215	
Erman No. 28	537	236	67151
Amended	974	217	
Erman No. 29	537	237	67152
Amended	974	219	
Erman No. 30	542	378	67153
Amended	974	221	
Erman No. 31	542	379	67154
Amended	974	223	
River No. 4	673	389	67155
River No. 5	673	390	67156
River No. 6	673	391	67157
River No. 7	673	392	67158
River No. 8	673	393	67159
River No. 9	673	394	67160
River No. 13	673	398	67161
River No. 14	673	399	67162
River No. 15	673	400	67163
River No. 16	673	401	67164
River No. 17	673	402	67165
River No. 18	673	403	67166
River No. 22	673	404	67167
River No. 23	673	405	67168
River No. 24	673	406	67169
River No. 25	673	407	67170
River No. 26	673	408	67171
River No. 27	673	409	67172

\*\*\*\*\*  
 TORTILLA 1

1997

004762

ARIZONA  
 STATE OFFICE  
 PHOENIX, ARIZONA

2001 JUL 19 A 10: 19

344575  
 RECEIVED  
 BUREAU OF  
 LAND MANAGEMENT

26



**EXHIBIT A**

Unpatented Mining Claims and Mill Site Claims : Pinal, County, AZ  
Pioneer-Mineral Creek-Cochran-Copper Butte-Riverside Mining Districts

<u>Claim</u>	<u>Book or Docket</u>	<u>Page</u>	<u>BLM Serial No.</u>
TORTILLA 2	1997	004763	344576
TORTILLA 3	1997	004764	344577
TORTILLA 4	1997	004765	344578
TORTILLA 5	1997	004766	344579
TORTILLA 6	1997	004767	344580
TORTILLA 7	1997	004768	344581
TORTILLA 8	1997	004769	344582
TORTILLA 9	1997	004770	344583
TORTILLA 10	1997	004771	344584
TORTILLA 11	1997	004772	344585
TORTILLA 12	1997	004773	344586
TORTILLA 13	1997	004774	344587
TORTILLA 14	1997	004775	344588
TORTILLA 15	1997	006417	344652
TORTILLA 16	1997	006418	344653
TORTILLA 17	1997	006419	344654
TORTILLA 18	1997	006420	344655
TORTILLA 19	1997	006421	344656
TORTILLA 20	1997	006422	344657
TORTILLA 21	1997	006423	344658
TORTILLA 22	1997	006424	344659
TORTILLA 23	1997	006425	344660
TORTILLA 24	1997	006426	344661
TORTILLA 25	1997	006427	344662
TORTILLA 26	1997	006428	344663
TORTILLA 27	1997	006429	344664
TORTILLA 28	1997	006430	344665
TORTILLA 29	1997	006431	344666
TORTILLA 30	1997	006432	344667
TORTILLA 31	1997	006433	344668
TORTILLA 32	1997	006434	344669
TORTILLA 33	1997	006435	344670
TORTILLA 34	1997	006436	344671
TORTILLA 35	1997	006437	344672
TORTILLA 36	1997	006438	344673

ARIZONA  
STATE OFFICE  
PHOENIX, ARIZONA

RECEIVED  
BUREAU OF  
LAND MANAGEMENT  
JUL 19 A 10:19

35

EXHIBIT A

Unpatented Mining Claims and Mill Site Claims : Pinal, County, AZ  
Pioneer-Mineral Creek-Cochran-Copper Butte-Riverside Mining Districts

<u>Claim</u>	<u>Book or Docket</u>	<u>Page</u>	<u>BLM Serial No.</u>
*****			
RUSTLER 1	1997	013769	345629
RUSTLER 2	1997	013770	345630
RUSTLER 3	1997	013771	345631
RUSTLER 4	1997	013772	345632
*****			
HACKBERRY 1	1997	010513	345188
HACKBERRY 2	1997	010514	345189
HACKBERRY 3	1997	010515	345190
HACKBERRY 4	1997	010516	345191
HACKBERRY 5	1997	010517	345192
HACKBERRY 6	1997	010518	345193
HACKBERRY 7	1997	010519	345194
HACKBERRY 8	1997	010520	345195
HACKBERRY 9	1997	010521	345196
HACKBERRY 10	1997	010522	345197
HACKBERRY 11	1997	010523	345198
HACKBERRY 12	1997	010524	345199
HACKBERRY 13	1997	010525	345200
HACKBERRY 14	1997	010526	345201
HACKBERRY 15	1997	010527	345202
HACKBERRY 16	1997	010528	345203
HACKBERRY 17	1997	010529	345204
HACKBERRY 18	1997	010530	345205
HACKBERRY 19	1997	010531	345206
HACKBERRY 20	1997	010532	345207
HACKBERRY 21	1997	010533	345208
HACKBERRY 22	1997	010534	345209
HACKBERRY 23	1997	010535	345210
HACKBERRY 24	1997	010536	345211
HACKBERRY 25	1997	010537	345212
HACKBERRY 26	1997	010538	345213

ARIZONA  
STATE OFFICE  
PHOENIX, ARIZONA

RECEIVED  
BUREAU OF  
LAND MANAGEMENT  
2007 SEP 19 A 10:19

**EXHIBIT A**

Unpatented Mining Claims and Mill Site Claims : Pinal, County, AZ  
Pioneer-Mineral Creek-Cochran-Copper Butte-Riverside Mining Districts

<u>Claim</u>	<u>Book or Docket</u>	<u>Page</u>	<u>BLM Serial No.</u>
HACKBERRY 27	1997	010539	345214
HACKBERRY 28	1997	010540	345215
HACKBERRY 29	1997	010541	345216
HACKBERRY 30	1997	010542	345217
HACKBERRY 31	1997	010543	345218
HACKBERRY 32	1997	010544	345219
HACKBERRY 33	1997	010545	345220
HACKBERRY 34	1997	010546	345221
HACKBERRY 35	1997	010547	345222
HACKBERRY 36	1997	010548	345223
HACKBERRY 37	1997	010549	345224
HACKBERRY 38	1997	010550	345225
HACKBERRY 39	1997	010551	345226
HACKBERRY 40	1997	010552	345227
HACKBERRY 41	1997	010553	345228
HACKBERRY 42	1997	010554	345229
HACKBERRY 43	1997	010555	345230
HACKBERRY 44	1997	010556	345231
HACKBERRY 45	1997	008632	344757
HACKBERRY 46	1997	008633	344758
HACKBERRY 47	1997	008634	344759
HACKBERRY 48	1997	008635	344760
HACKBERRY 49	1997	008636	344761
HACKBERRY 50	1997	008637	344762
HACKBERRY 51	1997	008638	344763
HACKBERRY 52	1997	008639	344764
HACKBERRY 53	1997	008640	344765
HACKBERRY 54	1997	008641	344766
HACKBERRY 55	1997	008642	344767
HACKBERRY 56	1997	008643	344768
HACKBERRY 57	1997	008644	344769
HACKBERRY 58	1997	008645	344770
HACKBERRY 59	1997	008646	344771
HACKBERRY 60	1997	008647	344772
HACKBERRY 61	1997	008648	344773

ARIZONA  
STATE OFFICE  
PHOENIX, ARIZONA

JUL 19 A 10: 19

RECEIVED  
BUREAU OF  
LAND MANAGEMENT

35

**EXHIBIT A**

Unpatented Mining Claims and Mill Site Claims : Pinal, County, AZ  
 Pioneer-Mineral Creek-Cochran-Copper Butte-Riverside Mining Districts

<u>Claim</u>	<u>Book or Docket</u>	<u>Page</u>	<u>BLM Serial No.</u>
HACKBERRY 62	1997	008649	344774
HACKBERRY 63	1997	009613	345121
HACKBERRY 64	1997	009614	345122
HACKBERRY 65	1997	009615	345123
HACKBERRY 66	1997	009616	345124
HACKBERRY 67	1997	009617	345125
HACKBERRY 68	1997	009618	345126
HACKBERRY 69	1997	009619	345127
HACKBERRY 70	1997	009620	345128
HACKBERRY 71	1997	009621	345129
HACKBERRY 72	1997	013038	345354
HACKBERRY 73	1997	013039	345355
HACKBERRY 74	1997	013040	345356
HACKBERRY 75	1997	013041	345357
HACKBERRY 76	1997	013042	345358
HACKBERRY 77	1997	013043	345359
HACKBERRY 78	1997	013044	345360
HACKBERRY 79	1997	013045	345361
HACKBERRY 80	1997	013046	345362
HACKBERRY 81	1997	013047	345363
HACKBERRY 82	1997	013048	345364
HACKBERRY 83	1997	013049	345365
HACKBERRY 84	1997	013050	345366
HACKBERRY 85	1997	013051	345367
HACKBERRY 86	1997	013052	345368
HACKBERRY 87	1997	013053	345369
HACKBERRY 88	1997	013054	345370
HACKBERRY 89	1997	013055	345371
HACKBERRY 90	1997	013056	345372
HACKBERRY 91	1997	013057	345373
HACKBERRY 92	1997	013058	345374
HACKBERRY 93	1997	013059	345375
HACKBERRY 94	1997	013060	345376
HACKBERRY 95	1997	013061	345377
HACKBERRY 96	1997	013062	345378

ARIZONA  
 STATE OFFICE  
 PHOENIX, ARIZONA

RECEIVED  
 BUREAU OF  
 LAND MANAGEMENT  
 JUL 19 A 10: 19

35

**EXHIBIT A**

Unpatented Mining Claims and Mill Site Claims : Pinal, County, AZ  
 Pioneer-Mineral Creek-Cochran-Copper Butte-Riverside Mining Districts

<u>Claim</u>	<u>Book or Docket</u>	<u>Page</u>	<u>BLM Serial No.</u>
HACKBERRY 97	1997	013063	345379
HACKBERRY 98	1997	013064	345380
HACKBERRY 99	1997	013065	345381
HACKBERRY 100	1997	013066	345382
HACKBERRY 101	1997	013067	345383
HACKBERRY 102	1997	013068	345384
HACKBERRY 103	1997	013069	345385
HACKBERRY 104	1997	013070	345386
HACKBERRY 105	1997	013071	345387
HACKBERRY 106	1997	013072	345388
HACKBERRY 107	1997	013073	345389

\*\*\*\*\* End of unpatented mining claims and beginning of mill site claims \*\*\*\*\*

AXER No. 1	1487	238-239	277550
AXER No. 2	1487	240-241	277551
AXER No. 3	1487	242-243	277552
AXER No. 4	1487	244-245	277553
AXER No. 5	1487	246-247	277554
AXER No. 6	1487	248-249	277555
AXER No. 7	1487	250-251	277556
AXER No. 8	1487	252-253	277557
AXER No. 9	1487	254-255	277558
AXER No. 10	1487	256-257	277559
AXER No. 11	1487	258-259	277560
AXER No. 12	1487	260-261	277561
AXER No. 13	1487	262-263	277562
AXER No. 14	1487	264-265	277563
AXER No. 15	1487	266-267	277564
AXER No. 16	1487	268-269	277565
AXER No. 17	1487	270-271	277566
AXER No. 18	1487	272-273	277567
AXER No. 19	1487	274-275	277568
AXER No. 20	1487	276-277	277569
AXER No. 21	1487	278-279	277570

ARIZONA  
 STATE OFFICE  
 PIONEER, ARIZONA

2001 JUL 19 A 10:19

RECEIVED  
 BUREAU OF  
 LAND MANAGEMENT

32



**EXHIBIT A**

Unpatented Mining Claims and Mill Site Claims : Pinal, County, AZ  
Pioneer-Mineral Creek-Cochran-Copper Butte-Riverside Mining Districts

<u>Claim</u>	<u>Book or Docket</u>	<u>Page</u>	<u>BLM Serial No.</u>
AXER No. 22	1487	280-281	277571
AXER No. 23	1487	282-283	277572
AXER No. 24	1487	284-285	277573
AXER No. 25	1487	286-287	277574
AXER No. 26	1487	288-289	277575
AXER No. 27	1487	290-291	277576
AXER No. 28	1487	292-293	277577
AXER No. 29	1487	294-295	277578
AXER No. 30	1487	296-297	277579
AXER No. 31	1487	298-299	277580
AXER No. 32	1487	300-301	277581
AXER No. 33	1487	302-303	277582
AXER No. 34	1487	304-305	277583
AXER No. 35	1487	306-307	277584
AXER No. 36	1487	308-309	277585
AXER No. 37	1487	310-311	277586
AXER No. 38	1487	312-313	277587
AXER No. 39	1487	314-315	277588
AXER No. 40	1487	316-317	277589
AXER No. 41	1487	318-319	277590
AXER No. 42	1487	320-321	277591
AXER No. 43	1487	322-323	277592
AXER No. 44	1487	324-325	277593
AXER No. 45	1487	326-327	277594
AXER No. 46	1487	328-329	277595
AXER No. 47	1487	330-331	277596
AXER No. 48	1487	332-333	277597
AXER No. 49	1487	334-335	277598
AXER No. 50	1487	336-337	277599
AXER No. 51	1487	338-339	277600
AXER No. 52	1487	340-341	277601
AXER No. 53	1487	342-343	277602
AXER No. 54	1487	344-345	277603
AXER No. 55	1487	346-347	277604
AXER No. 56	1487	348-349	277605

ARIZONA  
STATE OFFICE  
PHOENIX, ARIZONA

2001 JUL 19 A 10:19

RECEIVED  
BUREAU OF  
LAND MANAGEMENT

35

**EXHIBIT A**

Page 41 Of 45

Unpatented Mining Claims and Mill Site Claims : Pinal, County, AZ  
Pioneer-Mineral Creek-Cochran-Copper Butte-Riverside Mining Districts

<u>Claim</u>	<u>Book or Docket</u>	<u>Page</u>	<u>BLM Serial No.</u>
AXER No. 57	1487	350-351	277606
AXER No. 58	1487	352-353	277607
AXER No. 59	1487	354-355	277608
AXER No. 60	1487	356-357	277609
AXER No. 61	1487	358-359	277610
AXER No. 62	1487	360-361	277611
AXER No. 63	1487	362-363	277612
AXER No. 64	1487	364-365	277613
AXER No. 65	1487	366-367	277614
AXER No. 66	1487	368-369	277615
AXER No. 67	1487	370-371	277616
AXER No. 68	1487	372-373	277617
AXER No. 69	1487	374-375	277618
AXER No. 70	1487	376-377	277619
AXER No. 71	1487	378-379	277620
AXER No. 72	1487	380-381	277621
AXER No. 73	1487	382-383	277622
AXER No. 74	1487	384-385	277623
AXER No. 75	1487	386-387	277624
AXER No. 76	1487	388-389	277625
AXER No. 77	1487	390-391	277626
AXER No. 78	1487	392-393	277627
AXER No. 79	1487	394-395	277628
AXER No. 80	1487	396-397	277629
AXER No. 81	1487	398-399	277630
AXER No. 82	1487	400-401	277631
AXER No. 83	1487	402-403	277632
AXER No. 84	1487	404-405	277633
AXER No. 85	1487	406-407	277634
AXER No. 86	1487	408-409	277635
AXER No. 87	1487	410-411	277636
AXER No. 88	1487	412-413	277637
AXER No. 89	1487	414-415	277638
AXER No. 90	1487	416-417	277639
AXER No. 91	1487	418-419	277640

ARIZONA  
STATE OFFICE  
PHOENIX, ARIZONA

2001 JUL 19 A 10: 19

RECEIVED  
BUREAU OF  
LAND MANAGEMENT

18  
sds

**EXHIBIT A**

Unpatented Mining Claims and Mill Site Claims : Pinal, County, AZ  
Pioneer-Mineral Creek-Cochran-Copper Butte-Riverside Mining Districts

<u>Claim</u>	<u>Book or Docket</u>	<u>Page</u>	<u>BLM Serial No.</u>
AXER No. 92	1487	420-421	277641
AXER No. 93	1487	422-423	277642
AXER No. 94	1487	424-425	277643
AXER No. 95	1487	426-427	277644
AXER No. 96	1487	428-429	277645
AXER No. 97	1487	430-431	277646
AXER No. 98	1487	432-433	277647
AXER No. 99	1487	434-435	277648
AXER No. 100	1487	436-437	277649
AXER No. 101	1487	438-439	277650
AXER No. 102	1487	440-441	277651
AXER No. 103	1487	442-443	277652
AXER No. 104	1487	444-445	277653
AXER No. 105	1487	446-447	277654
AXER No. 106	1487	448-449	277655
AXER No. 107	1487	450-451	277656
AXER No. 108	1487	452-453	277657
AXER No. 109	1487	454-455	277658
AXER No. 110	1487	456-457	277659
AXER No. 111	1487	458-459	277660
AXER No. 112	1487	460-461	277661
AXER No. 113	1487	462-463	277662
AXER No. 114	1487	464-465	277663
AXER No. 115	1487	466-467	277664
AXER No. 116	1487	468-469	277665
AXER No. 117	1487	470-471	277666
AXER No. 118	1487	472-473	277667
AXER No. 119	1487	474-475	277668
AXER No. 120	1487	476-477	277669
AXER No. 121	1487	478-479	277670
AXER No. 122	1487	480-481	277671
AXER No. 123	1487	482-483	277672
AXER No. 124	1487	484-485	277673
AX-A No. 1	1487	178-179	277468

32

RECEIVED  
BUREAU OF  
LAND MANAGEMENT  
2001 JUL 19 A 10:19  
ARIZONA  
STATE OFFICE  
PHOENIX, ARIZONA

**EXHIBIT A**

Unpatented Mining Claims and Mill Site Claims : Pinal, County, AZ  
 Pioneer-Mineral Creek-Cochran-Copper Butte-Riverside Mining Districts

<u>Claim</u>	<u>Book or Docket</u>	<u>Page</u>	<u>BLM Serial No.</u>
AX-A No. 2	1487	180-181	277469
AX-A No. 3	1487	182-183	277470
AX-A No. 4	1487	184-185	277471
AX-A No. 5	1487	186-187	277472
AX-A No. 7	1487	190-191	277474
AX-A No. 31	1487	074-075	277498
AX-A No. 32	1487	076-077	277499
AX-A No. 33	1487	078-079	277500
AX-A No. 34	1487	080-081	277501
AX-A No. 36	1487	084-085	277503
AX-A No. 38	1487	088-089	277505
AX-A No. 40	1487	092-093	277507
AX-A No. 55	1487	122-123	277522
AX-A No. 56	1487	124-125	277523
AX-A No. 57	1487	126-127	277524
AX-A No. 58	1487	128-129	277525
AX-A No. 59	1487	130-131	277526
AX-A No. 60	1487	132-133	277527
AX-A No. 61	1487	134-135	277528
AX-A No. 62	1487	136-137	277529
AX-A No. 63	1487	138-139	277530
AX-A No. 64	1487	140-141	277531
AX-A No. 65	1487	142-143	277532
AX-A No. 66	1487	144-145	277533
AX-A No. 67	1487	146-147	277534
AX-A No. 68	1487	148-149	277535
AX-A No. 69	1487	150-151	277536
AX-A No. 70	1487	152-153	277537
AX-A No. 71	1487	154-155	277538
AX-A No. 73	1487	158-159	277540
AX-A No. 75	1487	162-163	277542
AX-A No. 77	1487	166-167	277544
LOT 5	2080	959-960	333067
C.E. #1	2080	961-962	333068

4

1

4

17

34

ARIZONA  
 STATE OFFICE  
 PIONEER, ARIZONA

2001 JUL 19 A 10: 19

RECEIVED  
 BUREAU OF  
 LAND MANAGEMENT

**EXHIBIT A**

Page 44 Of 45

Unpatented Mining Claims and Mill Site Claims : Pinal, County, AZ  
Pioneer-Mineral Creek-Cochran-Copper Butte-Riverside Mining Districts

<u>Claim</u>	<u>Book or Docket</u>	<u>Page</u>	<u>BLM Serial No.</u>
C.E. #2	2080	963-964	333069
C.E. #3	2080	965-966	333070
C.E. #4	2080	967-968	333071
C.E. #5	2080	969-970	333072
Raycon 46	1640	316-317	299654
Raycon 48	1640	320-321	299656
Raycon 50	1640	324-325	299658
Raycon 52	1640	328-329	299660
Raycon 54	1640	332-333	299662
Raycon 56	1640	336-337	299664
Raycon 65	1640	354-355	299673
Raycon 66	1640	356-357	299674
Raycon 67	1640	358-359	299675
Raycon 68	1640	360-361	299676
Raycon 69	1640	362-363	299677
Raycon 70	1640	364-365	299678
Raycon 85	1640	394-395	299693
Raycon 86	1640	396-397	299694
Raycon 87	1640	398-399	299695
Nat No. 1	1075	399-700	138162
Nat No. 2	1075	701-702	138163
Nat No. 3	1075	703-704	138164
Nat No. 4	1075	705-706	138165
Nat No. 5	SW/4 Sec. 23, T3S, R13E		338178
Nat No. 6	SW/4 Sec. 23, T3S, R13E		338179
Nat No. 7	SW/4 Sec. 23, T3S, R13E		338180
Nat No. 8	SW/4 Sec. 23, T3S, R13E		338181
Nat No. 9	SW/4 Sec. 23, T3S, R13E		338182
Nat No. 10	SW/4 Sec. 23, T3S, R13E		338183
Nat No. 11	SW/4 Sec. 23, T3S, R13E		338184
Nat No. 12	SW/4 Sec. 23, T3S, R13E		338185
Nat No. 13	SW/4 Sec. 23, T3S, R13E		338186
Nat No. 14	SW/4 Sec. 23, T3S, R13E		338187

ARIZONA  
 STATE OFFICE  
 PHOENIX, ARIZONA

2001 JUL 19 A 10:19

FEDERAL BUREAU OF  
 LAND MANAGEMENT

33



**EXHIBIT A**

Page 45 Of 45

Unpatented Mining Claims and Mill Site Claims : Pinal, County, AZ  
Pioneer-Mineral Creek-Cochran-Copper Butte-Riverside Mining Districts

<u>Claim</u>	<u>Book or Docket</u>	<u>Page</u>	<u>BLM Serial No.</u>
Nat No. 15	SW/4 Sec. 23, T3S, R13E		338188
Nat No. 16	SW/4 Sec. 23, T3S, R13E		338189
M. Tiger	SW/4 Sec. 1, T4S, R13E		353756

3

RECEIVED  
BUREAU OF  
LAND MANAGEMENT  
2001 JUL 19 A 10:19  
ARIZONA  
STATE OFFICE  
PHOENIX, ARIZONA

**United States Department of the Interior  
Bureau of Land Management**  
BUSINESS & SUPPORT SVCS DIV  
222 N CENTRAL AVE  
PHOENIX, AZ 85004 -2203  
Phone: (602) 417-9200

Receipt	
No:	341391

<b>Transaction #:</b> 359313					
<b>Date of Transaction:</b> 07/19/2001					
CUSTOMER:		ASARCO BOX 5747 TUCSON, AZ 85703			
LINE #	QTY	COMMODITY / SUBJECT / ACTION / PRODUCT	REMARKS	UNIT PRICE	TOTAL
1	1.00	LOCATABLE MINERALS / MINING CLAIMS-NOT NEW-UNADJUD, ONE AUTH NO. ONLY / MINING CLAIM MONEY RECEIVED (455)	MAINT 2002 (139)	- n/a -	\$139,000.00
<b>TOTAL:</b>					<b>\$139,000.00</b>

PAYMENT INFORMATION			
1	AMOUNT:	\$139,000.00	POSTMARKED: 07/18/2001
	TYPE:	CHECK	RECEIVED: 07/19/2001
	CHECK NO:	0155046502	
	NAME:	ASARCO INCORPORATED BOX 5747 TUCSON AZ 85703	

REMARKS
PHONE NO: SEE DOC

CASE SERIAL NUMBER INFORMATION		
TRNS #	LINE #	CASES
359313	1	AMC314545/\$139000.00

This receipt was generated by the automated BLM Collections and Billings System and is a paper representation of a portion of the official electronic record contained therein.

VERIFIED  
9/19/01 pww

1186, 1187, 46919, 66892, 138158-

4564 45684

Receipt #: 149877

Lead #: 141486, 253273, 277468, 289373, 299636

Amount Received: 128,000.00

312984, 315168, 315170, 303735, 31654

Date: 7/10/00

345121, 325895, 333067, 338178

Transaction #: 162490

344575, 344652, 344757, 345188,

345354, 345629, 353756

AMC #	Code	\$\$\$\$
1186-1187	482	200 <sup>00</sup>
45754-45755		200 <sup>00</sup>
45820-		100 <sup>00</sup>
45823		100 <sup>00</sup>
45826-45829		400 <sup>00</sup>
45842-45846		500 <sup>00</sup>
45849		100 <sup>00</sup>
45852-45860		900 <sup>00</sup>
45901-45971		7100 <sup>00</sup>
45985-46005		2100 <sup>00</sup>
46007-46008		200 <sup>00</sup>
46011-46016		600 <sup>00</sup>
46919-46924		600 <sup>00</sup>
47104-47105		200 <sup>00</sup>
47109		100 <sup>00</sup>

AMC #	Code	\$\$\$\$
47117	482	100 <sup>00</sup>
47119		100 <sup>00</sup>
47272-47280		900 <sup>00</sup>
67025-67033		900 <sup>00</sup>
67035-67043		400 <sup>00</sup>
67045-67101		5700 <sup>00</sup>
67103-67184		8200 <sup>00</sup>
67187-67189		300 <sup>00</sup>
67193		100 <sup>00</sup>
67195-67199		500 <sup>00</sup>
67249-67269		2100 <sup>00</sup>
67271		100 <sup>00</sup>
67273-67275		300 <sup>00</sup>
67277-67281		500 <sup>00</sup>
67284		100 <sup>00</sup>

# 128,000.00  
 100.00 Refund  
 127,900.00  
 AMC 345633 Closed  
 Total: 34200<sup>00</sup>

480---POL-----\$5

Entered: SB 7/20/00  
 Date

481---NOI-----\$5

Verified: So 10-19-00  
 Date

482---Maint.---\$100

396---Trf.-----\$5

Refund \$100 for

635---Amd.-----\$5

AMC 345633 Used 10/20/00

Sent to Accounts: 11/7/00  
 Date

379---Refund

LOM

Earned by Accounts: \_\_\_\_\_  
 Date



Receipt #: 149877

Lead #: \_\_\_\_\_

Amount Received: 128,000<sup>00</sup>

Date: 7/10/00

Transaction #: 162490

AMC #	Code	\$\$\$\$
67286-67318	482	3300 <sup>00</sup>
67321-67346		2600 <sup>00</sup>
67349-67439		9100 <sup>00</sup>
67441		100 <sup>00</sup>
67443- <sup>67453</sup> 67536		9400 <sup>00</sup>
<sup>67454</sup> 67538- <sup>67536</sup> 67540		300 <sup>00</sup>
138158-138165		800 <sup>00</sup>
141524-141555		3200 <sup>00</sup>
141622-141623		200 <sup>00</sup>
253275-253319		4500 <sup>00</sup>
253321-253322		200 <sup>00</sup>
253324		100 <sup>00</sup>
253326-253430		10,500 <sup>00</sup>
253456-253457		200 <sup>00</sup>
253460-253464		500 <sup>00</sup>

AMC #	Code	\$\$\$\$
253467-253483	482	1700 <sup>00</sup>
253485-253488		400 <sup>00</sup>
277550-277673		12,400 <sup>00</sup>
277468- <sup>277472</sup> <del>277474</del>		<sup>600</sup> <del>700</del> <sup>00</sup>
277498- <sup>277477</sup> 277501		400 <sup>00</sup>
277503		100 <sup>00</sup>
277505		100 <sup>00</sup>
277507		100 <sup>00</sup>
277522-277538		1700 <sup>00</sup>
277540		100 <sup>00</sup>
277542		100 <sup>00</sup>
277544		100 <sup>00</sup>
299654		100 <sup>00</sup>
299656		100 <sup>00</sup>
299658		100 <sup>00</sup>

Total: 63,200<sup>00</sup>

*7/10/00* 67458 on list  
277473 on list

- 480----POL-----\$5
- 481----NOI-----\$5
- 482----Maint.---\$100
- 396----Trf.-----\$5
- 635----Amd.-----\$5
- 379----Refund

Entered: AB 7/20/00  
Date

Verified: AC 10-19-00  
Date

Sent to Accounts: \_\_\_\_\_  
Date

Earned by Accounts: \_\_\_\_\_  
Date

Receipt #: 149877  
 Amount Received: 128,000<sup>00</sup>  
 Date: 7/10/00  
 Transaction #: 162490

Lead #: \_\_\_\_\_

AMC #	Code	\$\$\$\$
299660	482	100 <sup>00</sup>
299662		100 <sup>00</sup>
299664		100 <sup>00</sup>
299673-299678		100 <sup>00</sup>
299693-299695		300 <sup>00</sup>
289373-289374		200 <sup>00</sup>
312984-313035		500 <sup>00</sup>
315168-315182 315183		1500 <sup>00</sup>
315184-315186		300 <sup>00</sup>
303735-303744		1000 <sup>00</sup>
303747		100 <sup>00</sup>
303749		100 <sup>00</sup>
303751		100 <sup>00</sup>
303753		100 <sup>00</sup>
303755		100 <sup>00</sup>

AMC #	Code	\$\$\$\$
303762-303781	482	2000 <sup>00</sup>
316548-316554		700 <sup>00</sup>
325895-325903 325908		1400 <sup>00</sup>
<del>333061-333072</del>		600 <sup>00</sup>
338178-338189		1200 <sup>00</sup>
344575-344588		1400 <sup>00</sup>
344757-344774		1800 <sup>00</sup>
344652-344673		2200 <sup>00</sup>
345121-345129		900 <sup>00</sup>
345188-345231		4400 <sup>00</sup>
345355-345389		3500
345629-345633		500 <sup>00</sup>
353756		100 <sup>00</sup>
345354		100 <sup>00</sup>

AMC 315633 closed

Total: 30600<sup>00</sup>

- 480----POL-----\$5
- 481----NOI-----\$5
- 482----Maint.---\$100
- 396----Trf.-----\$5
- 635----Amd.-----\$5
- 379----Refund

Entered: AB 7/20/00  
 Date

Verified: Sc 10-19-00  
 Date

Sent to Accounts: \_\_\_\_\_  
 Date

Earned by Accounts: \_\_\_\_\_  
 Date



<b>Authorized Date</b>	11/07/2000
<b>Instructions to Accounts</b>	REFUND \$100.00 AMC 345633 CLOSED 10/20/1998
<b>Login ID</b>	1461
<b>Entry Date</b>	11/07/2000
<b>Total Amount</b>	\$100.00



Ray Complex

CERTIFIED MAIL P 392 888 449  
RETURN RECEIPT REQUESTED

RECEIVED  
BUREAU OF  
LAND MANAGEMENT

Jul 10 9 13 AM '00

ARIZONA  
STATE OFFICE  
PHOENIX July 7, 2000

Ms. Dorie Morrison  
Mining Claims Section  
Arizona State Office  
Bureau of Land Management  
Department of the Interior  
222 North Central Avenue  
Phoenix, AZ 85004-9200

**Notice of Intent to Hold and  
Payment of Annual Claim Maintenance Fees**

Dear Ms. Morrison:

Enclosed are the following "Notices of Intent to Hold and Payment of Claim Maintenance Fees" affidavits along with ASARCO Incorporated checks for claim maintenance fee payment.

Affidavit		Fee Amount
Project / Mine	County	
Ray Complex	Pinal	\$128,000.00
Ray Complex	Gila	\$11,100.00

If you have any questions or need further information, please call me.

Henry G. Kreis  
Property Manager  
Telephone: (520) 798-7717

HGK/tlm  
Enclosures  
pc: N. A. Gambell, w/encl.

# ASARCO

RECEIVED  
BUREAU OF  
LAND MANAGEMENT

JUL 10 9 14 AM '00

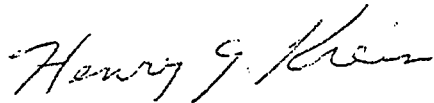
**Ray Complex**

STATE OFFICE  
PHOENIX, ARIZONA  
July 7, 2000

Mining Claims Section  
Arizona State Office  
Bureau of Land Management  
Department of the Interior  
222 North Central Avenue  
Phoenix, AZ 85004-9200

**Notice of Intent to Hold and  
Payment of Annual Claim Maintenance Fees  
Pinal County, Ray Complex**

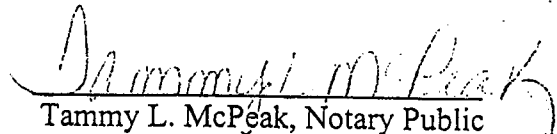
This will serve as notice that ASARCO Incorporated, whose address for purposes of this filing is P.O. Box 5747, Tucson, Arizona 85703-0747, intends to hold the mining claims and/or mill sites described in Exhibit A attached hereto for the assessment year ending at 12 o'clock, noon, on September 1, 2001, by payment of the annual claim maintenance fee of \$100 per claim or site. Payment of such amount is made herewith for such assessment year for each of the claims and sites the name and BLM serial number of which, and the book and page or index number of recording of the location notice in the official records of Pinal County, Arizona, of which are set forth in Exhibit A attached hereto and by this reference incorporated herein.




Henry G. Kreis  
Property Manager  
Telephone: (520) 798-7717

State of Arizona        )  
                                  ) ss.  
County of Pinal )

The foregoing instrument was acknowledged before me on the 7th day of July, 2000, by Henry G. Kreis, as agent for ASARCO Incorporated, a New Jersey corporation, on behalf of the corporation.



Tammy L. McPeak, Notary Public



**EXHIBIT A**

Unpatented Mining Claims and Mill Site Claims : Pinal, County, AZ  
Pioneer-Mineral Creek-Cochran-Copper Butte-Riverside Mining Districts

<u>Claim</u>	<u>Book or Docket</u>	<u>Page</u>	<u>BLM Serial No.</u>
Buckeye 3	1359	963	253275
Buckeye 4	1359	965	253276
Buckeye 5	1359	967	253277
Buckeye 10	1359	969	253278
Somnambulant 1	1360	035	253279
Somnambulant 2	1360	037	253280
Somnambulant 3	1360	039	253281
Somnambulant 4	1360	041	253282
Somnambulant 5	1360	043	253283
Somnambulant 6	1360	045	253284
Somnambulant 7	1360	047	253285
Somnambulant 8	1360	049	253286
Somnambulant 9	1360	051	253287
Somnambulant 10	1360	053	253288
Somnambulant 11	1360	055	253289
Somnambulant 12	1360	057	253290
Somnambulant 13	1360	059	253291
Somnambulant 14	1360	061	253292
Sue 37	1360	063	253293
Sue 38	1360	065	253294
Amended	1381	883	
Sue 39	1360	067	253295
Sue 40	1360	069	253296
Amended	1381	885	
Sue 41	1360	071	253297
Amended	1381	887	
Sue 42	1360	073	253298
Amended	1381	889	
Sue 43	1360	075	253299
Amended	1381	891	
Sue 44	1360	077	253300
Sue 45	1360	079	253301
Amended	1381	893	
Sue 46	1360	081	253302
Sue 48	1360	083	253303

**ENTERED INTO COMPUTER**  
JUL 20 2000  
*[Handwritten initials]*

RECEIVED  
BUREAU OF  
LAND MANAGEMENT  
JUL 10 9 14 AM '00  
STATE OFFICE  
PHOENIX, ARIZONA

**EXHIBIT A**

Unpatented Mining Claims and Mill Site Claims : Pinal, County, AZ  
Pioneer-Mineral Creek-Cochran-Copper Butte-Riverside Mining Districts

<u>Claim</u>	<u>Book or Docket</u>	<u>Page</u>	<u>BLM Serial No.</u>
Sue 49	1360	085	253304
Sue 50	1360	087	253305
Sue 51	1360	089	253306
Sue 52	1360	091	253307
Sue 53	1360	093	253308
Sue 54	1360	095	253309
Sue 55	1360	097	253310
Sue 56	1360	099	253311
Sue 57	1360	101	253312
Sue 58	1360	103	253313
Sue 59	1360	105	253314
Sue 60	1360	107	253315
Sue 61	1360	109	253316
Sue 62	1360	111	253317
Sue 63	1360	113	253318
Sue 64	1360	115	253319
Sue 66	1360	119	253321
Sue 67	1360	121	253322
Sue 69	1360	125	253324
Sue 71	1360	129	253326
Sue 72	1360	131	253327
Sue 73	1360	133	253328
Sue 74	1360	135	253329
Sue 75	1360	137	253330
Sue 76	1360	139	253331
Sue 77	1360	141	253332
Sue 78	1360	143	253333
Sue 79	1360	145	253334
Sue 80	1360	147	253335
Sue 81	1360	149	253336
Sue 82	1360	151	253337
Sue 83	1360	153	253338
Sue 84	1360	155	253339
Sue 85	1360	157	253340
Sue 86	1360	159	253341

35

**ENTERED INTO COMPUTER**

JUL 20 2000

STATE OFFICE  
PHOENIX, ARIZONA

JUL 10 9 14 AM '00

RECEIVED  
BUREAU OF  
LAND MANAGEMENT



**EXHIBIT A**

Unpatented Mining Claims and Mill Site Claims : Pinal, County, AZ  
Pioneer-Mineral Creek-Cochran-Copper Butte-Riverside Mining Districts

<u>Claim</u>	<u>Book or Docket</u>	<u>Page</u>	<u>BLM Serial No.</u>
Sue 87	1360	161	253342
Sue 88	1360	163	253343
Sue 89	1360	165	253344
Sue 90	1360	167	253345
Sue 91	1360	169	253346
Sue 92	1360	171	253347
Sue 93	1360	173	253348
Sue 94	1360	175	253349
Sue 95	1360	177	253350
Sue 96	1360	179	253351
Sue 97	1360	181	253352
Sue 98	1360	183	253353
Sue 99	1360	185	253354
Sue 100	1360	187	253355
Sue 101	1360	189	253356
Sue 102	1360	191	253357
Sue 103	1360	193	253358
Sue 104	1360	195	253359
Sue 105	1360	197	253360
Sue 116	1360	199	253361
Sue 117	1360	201	253362
Sue 118	1360	203	253363
Sue 119	1360	205	253364
Sue 201	1360	207	253365
TW 12	1360	241	253366
TW 13	1360	243	253367
TW 14	1360	245	253368
Amended	1381	901	
TW 15	1360	247	253369
TW 16	1360	249	253370
TW 17	1360	251	253371
TW 18	1360	253	253372
TW 19	1360	255	253373
TW 20	1360	257	253374
TW 21	1360	259	253375

**ENTERED INTO COMPUTER**

JUL 20 2000

RECEIVED  
BUREAU OF  
LAND MANAGEMENT  
PHOENIX, ARIZONA

JUL 10 9 14 AM '00

34

**EXHIBIT A**

Unpatented Mining Claims and Mill Site Claims : Pinal, County, AZ  
Pioneer-Mineral Creek-Cochran-Copper Butte-Riverside Mining Districts

<u>Claim</u>	<u>Book or Docket</u>	<u>Page</u>	<u>BLM Serial No.</u>
TW 22	1360	261	253376
TW 23	1360	263	253377
TW 24	1360	265	253378
TW 25	1360	267	253379
TW 26	1360	269	253380
TW 29	1360	271	253381
TW 30	1360	273	253382
TW 31	1360	275	253383
TW 32	1360	277	253384
TW 33	1360	279	253385
TW 34	1360	281	253386
TW 35	1360	283	253387
TW 36	1360	285	253388
TW 37	1360	287	253389
TW 38	1360	289	253390
TW 39	1360	291	253391
TW 40	1360	293	253392
TW 41	1360	295	253393
TW 42	1360	297	253394
TW 43	1360	299	253395
TW 44	1360	301	253396
TW 45	1360	303	253397
TW 46	1360	305	253398
TW 47	1360	307	253399
TW 48	1360	309	253400
TW 49	1360	311	253401
TW 50	1360	313	253402
TW 51	1360	315	253403
TW 52	1360	317	253404
TW 53	1360	319	253405
TW 54	1360	321	253406
TW 55	1360	323	253407
TW 56	1360	325	253408
TW 57	1360	327	253409
TW 58	1360	329	253410

**ENTERED INTO COMPUTER**

JUL 20 2000

ALLEN  
STATE OFFICE  
PHOENIX, ARIZONA

JUL 10 9 14 AM '00

RECEIVED  
BUREAU OF  
LAND MANAGEMENT

**EXHIBIT A**

Unpatented Mining Claims and Mill Site Claims : Pinal, County, AZ  
Pioneer-Mineral Creek-Cochran-Copper Butte-Riverside Mining Districts

Page 5 Of 45

<u>Claim</u>	<u>Book or Docket</u>	<u>Page</u>	<u>BLM Serial No.</u>
TW 59	1360	331	253411
TW 60	1360	333	253412
TW 61	1360	335	253413
TW 62	1360	337	253414
TW 63	1360	339	253415
TW 64	1360	341	253416
TW 65	1360	343	253417
TW 66	1360	345	253418
TW 67	1360	347	253419
TW 68	1360	349	253420
TW 69	1360	351	253421
TW 70	1360	353	253422
TW 71	1360	355	253423
TW 72	1360	357	253424
TW 73	1360	359	253425
TW 74	1360	361	253426
TW 75	1360	363	253427
TW 102	1360	365	253428
TW 103	1360	367	253429
TW 104	1360	369	253430
Copper Butte 20	1359	975	253456
Copper Butte 21	1359	977	253457
Terra 1	1360	209	253460
Terra 2	1360	211	253461
Amended	1381	895	
Terra 3	1360	213	253462
Terra 4	1360	215	253463
Terra 5	1360	217	253464
Terra 8	1360	223	253467
Terra 9	1360	225	253468
Terra 10	1360	227	253469
Terra 11	1360	229	253470
Terra 12	1360	231	253471
Terra 13	1360	233	253472
Terra 14	1360	235	253473

**ENTERED INTO COMPUTER**

JUL 20 2000

ARIZONA  
STATE OFFICE  
PROMPT, ACCURATE

JUL 10 9 16 AM '00

RECEIVED  
BUREAU OF  
LAND MANAGEMENT

24

**EXHIBIT A**

Unpatented Mining Claims and Mill Site Claims : Pinal, County, AZ  
 Pioneer-Mineral Creek-Cochran-Copper Butte-Riverside Mining Districts

<u>Claim</u>	<u>Book or Docket</u>	<u>Page</u>	<u>BLM Serial No.</u>
Amended	1381	897	
Terra 15	1360	237	253474
Amended	1381	899	
Terra 16	1360	239	253475
Walnut Canyon 1	1360	295	253476
Walnut Canyon 2	1360	393	253477
Walnut Canyon 3	1360	391	253478
Walnut Canyon 4	1360	389	253479
Walnut Canyon 5	1360	387	253480
Walnut Canyon 6	1360	385	253481
Walnut Canyon 7	1360	383	253482
Walnut Canyon 8	1360	381	253483
Walnut Canyon 14	1360	377	253485
Walnut Canyon 15	1360	375	253486
Walnut Canyon 18	1360	373	253487
Walnut Canyon 19	1360	371	253488
Butte #1	1553	378	289373
Butte #2	1553	379	289374
Sue 65	1869	958-959	325895
Sue 70	1869	960-961	325896

\*\*\*\*\*

Adobe	52, Mines	493	67026
Amended		372	493
A Hunch No. 2	70, Mines	151	67027
Amended		213	35
A Hunch No. 3	70, Mines	488	67028
Amended		213	36
A Hunch No. 4	73, Mines	267	67029
Amended		213	37
A Hunch No. 5	73, Mines	268	67030
Amended		213	38
A Hunch No. 6	73, Mines	269	67031
Amended		213	39

**ENTERED INTO COMPUTER**

JUL 20 2000

RECEIVED  
 BUREAU OF  
 LAND MANAGEMENT  
 PHOENIX, ARIZONA

JUL 10 9 15 AM '00

RECEIVED  
 BUREAU OF  
 LAND MANAGEMENT

24

**EXHIBIT A**

Unpatented Mining Claims and Mill Site Claims : Pinal, County, AZ  
Pioneer-Mineral Creek-Cochran-Copper Butte-Riverside Mining Districts

<u>Claim</u>	<u>Book or Docket</u>	<u>Page</u>	<u>BLM Serial No.</u>
A Hunch No. 7	78, Mines	241	67032
Amended	213	40	
Canyon No. 6	364	200	67033
Carnation	30, Mines	499	67035
Chest	35, Mines	197	67036
Chloride Gulch	15, Mines	219	67037
Amended	36, Mines	591	
Combination	30, Mines	499	67038
Contact No. 3	32, Mines	531	67039
Copper Ace No. 1	264	537	67040
Copper Ace No. 2	264	538	67041
Copper Ace No. 3	264	539	67042
Copper Ace No. 4	264	540	67043
Copper Zone No. 4	24, Mines	543	67045
Amended	372	491	
Copper Zone No. 5	24, Mines	544	67046
Amended	372	492	
Happy Vale	35, Mines	421	67047
Led	35, Mines	301	67048
Major	32, Mines	531	67049
Major No. 2	32, Mines	532	67050
Major No. 3	32, Mines	533	67051
Major No. 4	35, Mines	421	67052
Major No. 5	46, Mines	26	67053
Major No. 6	46, Mines	27	67054
Mescal No. 1	188	564	67055
Amended	193	425	
Mescal No. 2	188	565	67056
Mescal No. 3	188	566	67057
Mescal No. 4	188	567	67058
Mescal No. 5	189	328	67059
Mescal No. 6	188	568	67060
Mescal No. 7	188	569	67061
Mescal No. 8	189	55	67062
Mescal No. 9	189	56	67063

**ENTERED INTO COMPUTER**

JUL 20 2000

ATTACHED  
STATE OFFICE  
PIONEER DISTRICT

JUL 10 9 15 AM '00

RECEIVED  
BUREAU OF  
LAND MANAGEMENT

30

30



**EXHIBIT A**

Page 8 Of 45

Unpatented Mining Claims and Mill Site Claims : Pinal, County, AZ  
Pioneer-Mineral Creek-Cochran-Copper Butte-Riverside Mining Districts

<u>Claim</u>	<u>Book or Docket</u>	<u>Page</u>	<u>BLM Serial No.</u>
Mescal No. 10	189	57	67064
Mescal No. 11	189	58	67065
Mescal No. 12	189	59	67066
Mescal No. 13	189	60	67067
Mescal No. 14	189	61	67068
Mescal No. 15	189	62	67069
Mescal No. 16	189	329	67070
Mescal No. 17	189	63	67071
Mescal No. 18	189	199	67072
Mescal No. 19	189	64	67073
Mescal No. 20	189	65	67074
Mescal No. 21	189	210	67075
Mescal No. 22	189	201	67076
Mescal No. 23	189	202	67077
Mescal No. 24	189	203	67078
Mescal No. 25	189	204	67079
Mescal No. 26	189	205	67080
Amended	194	528	
Mescal No. 27	194	529	67081
Mescal No. 28	194	530	67082
Mescal No. 29	194	531	67083
Mescal No. 30	194	532	67084
Mescal No. 31	194	533	67085
Mescal No. 32	194	534	67086
Mescal No. 33	194	535	67087
Mescal No. 34	194	536	67088
Mescal No. 35	194	537	67089
Mescal No. 36	194	538	67090
Mescal No. 37	194	539	67091
Mescal No. 38	194	540	67092
Mescal No. 39	194	541	67093
Mescal No. 40	195	564	67094
Mescal No. 41	195	565	67095
Mescal No. 42	195	566	67096
Mescal No. 43	197	230	67097

**ENTERED INTO COMPUTER**

JUL 20 2000

STATE OFFICE  
PHOENIX, ARIZONA

JUL 10 9 15 AM '00

RECEIVED  
BUREAU OF  
LAND MANAGEMENT

**EXHIBIT A**

Unpatented Mining Claims and Mill Site Claims : Pinal, County, AZ  
Pioneer-Mineral Creek-Cochran-Copper Butte-Riverside Mining Districts

<u>Claim</u>	<u>Book or Docket</u>	<u>Page</u>	<u>BLM Serial No.</u>
Mescal No. 44	197	231	67098
Mescal No. 45	197	232	67099
Mescal No. 46	197	233	67100
Mescal No. 47	197	234	67101 ✓
Amended	1869	910-911	
Mescal No. 49	197	236	67103
Amended	1869	914-914	
Mescal No. 50	195	562	67104
Amended	1869	916	
Mescal No. 51	195	563	67105
Mesquite No. 1	197	228	67106
Mesquite No. 2	197	229	67107
Odessa	35, Mines	422	67108
Olive	35, Mines	198	67109
Recall	35, Mines	198	67110
Rustler No. 1	364	196	67111
Rustler No. 2	364	197	67112
Rustler No. 3	364	198	67113
Rustler No. 4	364	199	67114
Silverball (SilverBall)	39, Mines	457	67115
Silver King	31, Mines	495	67116
Silver Lead	31, Mines	496	67117
Silver Leaf (SilverLeap)	31, Mines	497	67118
Silver Leap No. 3	32, Mines	530	67119
Silver Queen	31, Mines	496	67120
Silver Threads	31, Mines	497	67121
Star	31, Mines	494	67122
Would be Expert	31, Mines	302	67123
Southern No. 1	297	230	67173
Southern No. 2	297	231	67174
Southern No. 3	297	232	67175
Southern No. 4	297	233	67176
Southern No. 5	297	234	67177
Amended	1869	940-941	
Southern No. 6	297	235	67178

**ENTERED INTO COMPUTER**

JUL 20 2000

RECEIVED  
STATE OFFICE  
PINAL COUNTY, ARIZONA

JUL 10 9 15 AM '00

RECEIVED  
BUREAU OF  
LAND MANAGEMENT

**EXHIBIT A**

Unpatented Mining Claims and Mill Site Claims : Pinal, County, AZ  
 Pioneer-Mineral Creek-Cochran-Copper Butte-Riverside Mining Districts

<u>Claim</u>	<u>Book or Docket</u>	<u>Page</u>	<u>BLM Serial No.</u>
Amended	1869	942-943	
Southern No. 7	334	532	67179
Southern No. 8	334	533	67180
Amended	1869	944-945	
Ray Southern 1	47, Mines	462	67181
Ray Southern 5	47, Mines	463	67182
Amended	1869	918-919	
Ray Southern 6	47, Mines	464	67183
Amended	1869	920-921	
Ray Southern 7	47, Mines	465	67184
Amended	1869	922-923	
Ray Southern 10	47, Mines	468	67187
Amended	1869	924-925	
Ray Southern 11	47, Mines	469	67188
Amended	297	236	
Ray Southern 12	47, Mines	470	67189
Amended	1869	926-927	
Ray Southern 16	55, Mines	355	67193
Ray Southern 17	56, Mines	527	67195
Amended	1869	934-935	
Ray Southern 39	155	134	67196
Amended	360	522	
Reamended	1869	636-937	
Ray Southern 40	155	86	67197
Amended	360	523	
Reamended	1869	938-939	
Ray Southern 41	155	87	67198
Amended	360	524	
Ray Southern 42	158	88	67199
Amended	360	525	
Bur No. 1	719	609	67249
Amended	974	225	
Bur No. 2	719	610	67250
Amended	974	227	
Bur No. 3	719	611	67251 18

**ENTERED INTO COMPUTER**  
 JUL 20 2000

ARIZONA  
 STATE OFFICE  
 PHOENIX, ARIZONA

JUL 10 9 15 AM '00

RECEIVED  
 BUREAU OF  
 LAND MANAGEMENT

**EXHIBIT A**

Unpatented Mining Claims and Mill Site Claims : Pinal, County, AZ  
 Pioneer-Mineral Creek-Cochran-Copper Butte-Riverside Mining Districts

<u>Claim</u>	<u>Book or Docket</u>	<u>Page</u>	<u>BLM Serial No.</u>
Amended	974	229	
Bur No. 4	719	612	67252
Amended	974	231	
Bur No. 5	719	613	67253
Amended	974	233	
Bur No. 6	719	614	67254
Amended	974	235	
Bur No. 7	719	615	67255
Amended	974	237	
Bur No. 8	719	616	67256
Amended	974	239	
Bur No. 9	719	617	67257
Amended	974	241	
Bur No. 10	719	618	67258
Amended	974	243	
Reamended	1890	405-406	
Bur No. 11	719	619	67259
Amended	974	245	
Bur No. 12	719	620	67260
Amended	974	247	
Reamended	1890	407-408	
Bur No. 13	719	621	67261
Amended	974	249	
Bur No. 14	719	622	67262
Amended	974	251	
Reamended	1890	409-410	
Bur No. 15	719	623	67263
Amended	974	253	
Bur No. 16	719	624	67264
Amended	974	255	
Reamended	1890	411-412	
Bur No. 17	719	625	67265
Amended	974	257	
Reamended	1890	413-414	
Bur No. 18	719	626	67266

**ENTERED INTO COMPUTER**

JUL 20 2000

ARIZONA  
 STATE OFFICE  
 PHOENIX, ARIZONA

JUL 10 9 15 AM '00

RECEIVED  
 BUREAU OF  
 LAND MANAGEMENT

**EXHIBIT A**

Unpatented Mining Claims and Mill Site Claims : Pinal, County, AZ  
Pioneer-Mineral Creek-Cochran-Copper Butte-Riverside Mining Districts

<u>Claim</u>	<u>Book or Docket</u>	<u>Page</u>	<u>BLM Serial No.</u>
Amended	974	259	
Reamended	1890	415-416	
Bur No. 19	719	627	67267
Amended	974	261	
Reamended	1890	417-418	
Bur No. 20	719	628	67268
Amended	974	263	
Reamended	1890	419-420	
Bur No. 22	719	630	67269
Amended	974	265	
Reamended	1869	946-947	
Bur No. 24	719	632	67271
Amended	974	269	
Reamended	1869	948-949	
Bur No. 26	719	634	67273
Amended	974	273	
Reamended	1869	950-951	
Bur No. 27	719	635	67274
Amended	974	275	
Bur No. 28	719	636	67275
Amended	974	277	
Reamended	1869	952-953	
Bur No. 30	719	638	67277
Amended	974	281	
Reamended	1869	954-955	
Bur No. 31	719	639	67278
Amended	974	283	
Bur No. 32	719	640	67279
Amended	974	285	
Reamended	1869	956-957	
Bur No. 33	719	641	67280
Amended	974	287	
Bur No. 34	719	642	67281
Amended	974	289	
Reamended	1869	970-971	

PHOENIX  
STATE OFFICE  
MIZON

JUL 10 9 15 AM '00

RECEIVED  
BUREAU OF  
LAND MANAGEMENT

ENTERED INTO COMPUTER

JUL 20 2000  
JUL 20 2000



**EXHIBIT A**

Unpatented Mining Claims and Mill Site Claims : Pinal, County, AZ  
Pioneer-Mineral Creek-Cochran-Copper Butte-Riverside Mining Districts

<u>Claim</u>	<u>Book or Docket</u>	<u>Page</u>	<u>BLM Serial No.</u>
Bur No. 37	719	645	67284
Amended	974	295	
Bur No. 39	719	647	67286
Amended	974	299	
Bur No. 40	719	648	67287
Amended	974	301	
Reamended	1869	978-979	
Bur No. 41	719	649	67288
Amended	974	303	
Bur No. 43	720	591	67289
Amended	974	305	
Bur No. 45	719	651	67290
Amended	974	307	
Bur No. 46	719	652	67291
Amended	974	309	
Bur No. 47	719	653	67292
Amended	974	311	
Bur No. 48	719	654	67293
Amended	974	313	
Bur No. 49	719	655	67294
Amended	974	315	
Bur No. 50	719	656	67295
Amended	974	317	
Bur No. 51	719	657	67296
Amended	974	319	
Reamended	1890	421-422	
Bur No. 52	719	658	67297
Amended	974	321	
Bur No. 53	719	659	67298
Amended	974	323	
Reamended	1890	423-424	
Bur No. 54	719	660	67299
Amended	974	325	
Bur No. 55	719	661	67300
Amended	974	327	

**ENTERED INTO COMPUTER**

*83* JUL 20 2000  
*[Signature]*

642110  
STATE OFFICE  
PHOENIX, ARIZONA

JUL 10 9 15 AM '00

RECEIVED  
BUREAU OF  
LAND MANAGEMENT

**EXHIBIT A**

Unpatented Mining Claims and Mill Site Claims : Pinal, County, AZ  
Pioneer-Mineral Creek-Cochran-Copper Butte-Riverside Mining Districts

<u>Claim</u>	<u>Book or Docket</u>	<u>Page</u>	<u>BLM Serial No.</u>
Reamended	1890	425-426	
Bur No. 56	719	662	67301
Amended	974	329	
Bur No. 57	719	663	67302
Amended	974	331	
Reamended	1890	427-428	
Bur No. 58	719	664	67303
Amended	974	333	
Bur No. 59	719	665	67304
Amended	974	335	
Reamended	1890	429-430	
Bur No. 60	719	666	67305
Amended	974	337	
Reamended	1890	431-432	
Bur No. 61	719	667	67306
Amended	974	339	
Reamended	1890	433-434	
Bur No. 62	719	668	67307
Amended	974	341	
Reamended	1890	435-436	
Bur No. 63	719	669	67308
Amended	974	343	
Reamended	1890	437-438	
Bur No. 64	719	670	67309
Amended	974	345	
Reamended	1890	439-440	
Bur No. 65	719	671	67310
Amended	974	347	
Reamended	1890	441-442	
Bur No. 66	719	672	67311
Amended	974	349	
Bur No. 67	719	673	67312
Amended	974	351	
Reamended	1890	443-444	
Bur No. 68	719	674	67313

**ENTERED INTO COMPUTER**  
JUL 20 2000

ARIZONA  
STATE OF IRE  
PHOENIX, ARIZONA

JUL 10 9 15 AM '00

RECEIVED  
BUREAU OF  
LAND MANAGEMENT

3

**EXHIBIT A**

Unpatented Mining Claims and Mill Site Claims : Pinal, County, AZ  
Pioneer-Mineral Creek-Cochran-Copper Butte-Riverside Mining Districts

<u>Claim</u>	<u>Book or Docket</u>	<u>Page</u>	<u>BLM Serial No.</u>
Amended	974	353	
Bur No. 69	719	675	67314
Amended	974	355	
Reamended	1890	445-446	
Bur No. 71	719	677	67315
Amended	974	357	
Bur No. 73	719	679	67316
Amended	974	359	
Bur No. 75	719	681	67317
Amended	974	361	
Bur No. 77	719	683	67318
Amended	974	363	
Reamended	1869	980-981	
Bur No. 83	719	689	67321
Amended	974	369	
Reamended	1869	984-985	
Bur No. 86	719	690	67322
Amended	974	371	
Bur No. 87	719	691	67323
Amended	974	373	
Bur No. 88	719	692	67324
Amended	974	375	
Bur No. 89	719	693	67325
Amended	974	377	
Bur No. 90	719	694	67326
Amended	974	379	
Bur No. 91	719	695	67327
Amended	974	381	
Bur No. 92	719	696	67328
Amended	974	383	
Bur No. 93	719	697	67329
Amended	974	385	
Bur No. 94	719	698	67330
Amended	974	387	
Bur No. 95	719	699	67331

**ENTERED INTO COMPUTER**

*83* JUL 20 2000 *Sc*

ARIZONA  
STATE OFFICE  
PIONEER, ARIZONA

JUL 10 9 15 AM '00

RECEIVED  
BUREAU OF  
LAND MANAGEMENT

**EXHIBIT A**

Unpatented Mining Claims and Mill Site Claims : Pinal, County, AZ  
 Pioneer-Mineral Creek-Cochran-Copper Butte-Riverside Mining Districts

<u>Claim</u>	<u>Book or Docket</u>	<u>Page</u>	<u>BLM Serial No.</u>
Amended	974	389	
Bur No. 116	719	718	67332
Amended	974	391	
Bur No. 117	719	719	67333
Amended	974	393	
Bur No. 118	719	720	67334
Amended	974	395	
Bur No. 119	719	721	67335
Amended	974	397	
Bur No. 120	719	722	67336
Amended	974	399	
Bur No. 121	719	723	67337
Amended	974	401	
Bur No. 122	719	724	67338
Amended	974	403	
Bur No. 123	719	725	67339
Amended	974	405	
Bur No. 124	719	726	67340
Amended	974	407	
Bur No. 125	719	727	67341
Amended	974	409	
Bur No. 126	719	728	67432 67342
Amended	974	411	
Bur No. 127	719	729	67343
Amended	974	413	
Bur No. 128	719	730	67344
Amended	974	415	
Bur No. 129	719	731	67345
Amended	974	417	
Bur No. 130	719	732	67346
Amended	974	419	
Blue Hills No. 1	280	374	67428
Blue Hills No. 2	280	375	67429
Blue Hills No. 3	280	376	67430
Blue Hills No. 4	280	377	67431

ARIZONA  
 STATE OFFICE  
 PHOENIX, ARIZONA

RECEIVED  
 BUREAU OF  
 LAND MANAGEMENT  
 JUL 10 9 16 AM '00

**ENTERED INTO COMPUTER**

JUL 20 2000

**EXHIBIT A**

Unpatented Mining Claims and Mill Site Claims : Pinal, County, AZ  
 Pioneer-Mineral Creek-Cochran-Copper Butte-Riverside Mining Districts

<u>Claim</u>	<u>Book or Docket</u>	<u>Page</u>	<u>BLM Serial No.</u>
Blue Hills No. 5	280	378	67432
Blue Hills No. 6	280	379	67433
Blue Hills No. 7	280	380	67434
Blue Hills No. 8	280	381	67435
Blue Hills No. 9	280	382	67436
Blue Hills No. 10	280	383	67437
Blue Hills No. 11	280	384	67438
Blue Hills No. 12	280	385	67439
Ray No. 2	545	102	67441
Ray No. 4	545	104	67443
Ray No. 5	545	105	67444
Ray No. 6	545	106	67445
Ray No. 7	545	107	67446
Ray No. 8	545	108	67447
Ray No. 9	545	109	67448
Ray No. 10	545	110	67449
Ray No. 11	545	111	67450
Ray No. 12	545	112	67451
Ray No. 13	545	113	67452
Ray No. 14	545	114	67453
Ray No. 15	552	367	67454
Ray No. 16	545	116	67455
Ray No. 17	545	117	67456
Ray No. 18	545	118	67457
Ray No. 20	545	120	67459
Ray No. 21	545	121	67460
Ray No. 22	552	381	67461
Ray No. 23	545	122	67462
Ray No. 24	552	382	67463
Ray No. 25	545	123	67464
Ray No. 26	552	383	67465
Ray No. 27	545	124	67466
Ray No. 28	552	384	67467
Ray No. 29	545	125	67468
Ray No. 30	552	385	67469

RECEIVED  
 BUREAU OF  
 LAND MANAGEMENT

JUL 10 9 16 AM '00

STATE OFFICE  
 PIONEER MINERAL CREEK

ENTERED INTO COMPUTER  
 JUL 20 2000

*Handwritten initials and signature*



**EXHIBIT A**

Unpatented Mining Claims and Mill Site Claims : Pinal, County, AZ  
Pioneer-Mineral Creek-Cochran-Copper Butte-Riverside Mining Districts

<u>Claim</u>	<u>Book or Docket</u>	<u>Page</u>	<u>BLM Serial No.</u>
Ray No. 31	552	386	67470
Ray No. 32	552	387	67471
Ray No. 33	552	388	67472
Ray No. 34	552	389	67473
Ray No. 35	545	126	67474
Ray No. 36	545	127	67475
Ray No. 37	545	128	67476
Ray No. 38	545	129	67477
Ray No. 39	545	130	67478
Ray No. 40	545	131	67479
Ray No. 41	545	132	67480
Ray No. 42	545	133	67481
Ray No. 43	552	390	67482
Ray No. 44	552	391	67483
Ray No. 45	552	392	67484
Ray No. 46	552	393	67485
Ray No. 47	552	394	67486
Ray No. 48	552	395	67487
Ray No. 49	546	444	67488
Ray No. 50	546	445	67489
Ray No. 51	546	446	67490
Ray No. 52	546	447	67491
Ray No. 53	546	448	67492
Ray No. 54	546	449	67493
Ray No. 55	546	450	67494
Ray No. 56	546	451	67495
Ray No. 57	546	452	67496
Ray No. 58	546	453	67497
Ray No. 59	546	454	67498
Ray No. 60	552	396	67499
Ray No. 61	548	185	67500
Ray No. 62	548	186	67501
Ray No. 63	548	187	67502
Ray No. 64	548	188	67503
Ray No. 65	548	189	67504

**ENTERED INTO COMPUTER**

83  
JUL 20 2000

STATE OFFICE  
PIONEER, ARIZONA

RECEIVED  
BUREAU OF  
LAND MANAGEMENT  
JUN 10 9 16 AM '00

**EXHIBIT A**

Unpatented Mining Claims and Mill Site Claims : Pinal, County, AZ  
Pioneer-Mineral Creek-Cochran-Copper Butte-Riverside Mining Districts

<u>Claim</u>	<u>Book or Docket</u>	<u>Page</u>	<u>BLM Serial No.</u>
Ray No. 66	548	190	67505
Ray No. 67	548	191	67506
Ray No. 68	548	192	67507
Ray No. 69	548	193	67508
Ray No. 70	548	194	67509
Ray No. 71	548	195	67510
Ray No. 72	548	196	67511
Ray No. 73	552	370	67512
Ray No. 74	552	371	67513
Ray No. 75	552	372	67514
Ray No. 76	552	373	67515
Ray No. 77	552	374	67516
Ray No. 78	552	375	67517
Ray No. 79	552	376	67518
Ray No. 80	552	377	67519
Ray No. 81	552	378	67520
Ray No. 82	552	379	67521
Ray No. 83	552	380	67522
Ray No. 84	758	967	67523
Ray No. 85	758	968	67524
Ray No. 86	758	969	67525
Ray No. 87	758	970	67526
Ray No. 88	758	971	67527
Ray No. 89	758	972	67528
Ray No. 90	758	973	67529
Ray No. 91	758	974	67530
Ray No. 92	758	975	67531
Ray No. 93	758	976	67532
Ray No. 94	758	977	67533
Ray No. 95	758	978	67534
Ray No. 96	758	979	67535
Ray No. 97	758	980	67536
Ray No. 99	785	780	67538
Ray No. 100	785	781	67539
Ray No. 101	785	782	67540

**ENTERED INTO COMPUTER**

84  
JUL 20 2000  
[Signature]

RECEIVED  
BUREAU OF  
LAND MANAGEMENT  
JUL 10 9 16 AM '00  
ARIZONA  
STATE OFFICE  
PHOENIX, ARIZONA

**EXHIBIT A**

Unpatented Mining Claims and Mill Site Claims : Pinal, County, AZ  
Pioneer-Mineral Creek-Cochran-Copper Butte-Riverside Mining Districts

<u>Claim</u>	<u>Book or Docket</u>	<u>Page</u>	<u>BLM Serial No.</u>
Pat No. 1	1076	304	138158
Pat No. 2	1076	306	138159
Pat No. 3	1076	308	138160
Pat No. 4	1076	310	138161
RMD No. 39	1083	493	141524
RMD no. 40	1083	495	141525
RMD No. 41	1083	497	141526
RMD No. 42	1083	499	141527
RMD No. 43	1083	501	141528
RMD No. 44	1083	503	141529
RMD No. 45	1083	505	141530
RMD No. 46	1083	507	141531
RMD No. 47	1083	509	141532
RMD No. 48	1083	511	141533
RMD No. 49	1083	513	141534
RMD No. 50	1083	515	141535
RMD No. 51	1083	517	141536
RMD No. 52	1083	519	141537
RMD No. 53	1083	521	141538
RMD No. 54	1083	523	141539
RMD No. 55	1083	525	141540
RMD No. 56	1083	527	141541
RMD No. 57	1083	529	141542
RMD No. 58	1083	531	141543
RMD No. 59	1083	533	141544
RMD No. 60	1083	535	141545
RMD No. 61	1083	537	141546
RMD No. 62	1083	539	141547
RMD No. 63	1083	541	141548
RMD No. 64	1083	543	141549
RMD No. 65	1083	545	141550
RMD No. 66	1083	547	141551
RMD No. 67	1083	549	141552
RMD No. 68	1083	551	141553
RMD No. 69	1083	553	141554

**ENTERED INTO COMPUTER**

JUL 20 2000  
*JS*  
*Jo*

STATE OFFICE  
PIONEER MINING

JUL 10 9 16 AM '00

RECEIVED  
BUREAU OF  
LAND MANAGEMENT

-35

**EXHIBIT A**

Unpatented Mining Claims and Mill Site Claims : Pinal, County, AZ  
Pioneer-Mineral Creek-Cochran-Copper Butte-Riverside Mining Districts

<u>Claim</u>	<u>Book or Docket</u>	<u>Page</u>	<u>BLM Serial No.</u>
RMD No. 70	1083	555	141555
RMD No. 137	1083	689	141622
RMD No. 138	1083	691	141623
Mescal No. 48	1869	912-913	325897
Ray Southern 14	1869	928-929	325898
Ray Southern	1869	930-931	325899
Ray Southern 16-A	1869	932-933	325900
Bur No. 35	1869	972-973	325904
Bur No. 36	1869	974-975	325905
Bur No. 38	1869	976-977	325906
Bur No. 81	1869	982-983	325907
Ray No. 98	1869	986-987	325908

\*\*\*\*\*

Elder 3	1671	022	303735
Elder 4	1671	024	303736
Elder 5	1671	026	303737
Elder 6	1671	028	303738
Elder 7	1671	030	303739
Elder 8	1671	032	303740
Elder 9	1671	034	303741
Elder 10	1671	036	303742
Elder 11	1671	038	303743
Elder 12	1671	040	303744
Elder 15	1671	046	303747
Amended	1869	964-965	
Elder 17	1671	050	303749
Elder 19	1671	054	303751
Elder 21	1671	058	303753
Elder 23	1671	062	303755
Elder 30	1671	076	303762
Elder 31	1671	078	303763
Elder 32	1671	080	303764
Elder 33	1671	082	303765

ARIZONA  
STATE OFFICE  
PIONEER, ARIZONA

JUL 10 9 16 AM '00

RECEIVED  
BUREAU OF  
LAND MANAGEMENT

**ENTERED INTO COMPUTER**

JUL 20 2000

**EXHIBIT A**

Unpatented Mining Claims and Mill Site Claims : Pinal, County, AZ  
Pioneer-Mineral Creek-Cochran-Copper Butte-Riverside Mining Districts

<u>Claim</u>	<u>Book or Docket</u>	<u>Page</u>	<u>BLM Serial No.</u>
Elder 34	1671	084	303766
Elder 35	1671	086	303767
Elder 36	1671	088	303768
Elder 37	1671	090	303769
Elder 38	1671	092	303770
Elder 39	1671	094	303771
Elder 48	1671	096	303772
Elder 49	1671	098	303773
Elder 50	1671	100	303774
Elder 51	1671	102	303775
Elder 52	1671	104	303776
Elder 53	1671	106	303777
Elder 54	1671	108	303778
Elder 55	1671	110	303779
Elder 56	1671	112	303780
Elder 57	1671	114	303781
Elder 2	1752	867	315170
Elder 40	1752	869	315171
Elder 41	1752	871	315172
Elder 42	1752	873	315173
Elder 43	1752	875	315174
Elder 44	1752	877	315175
Elder 45	1752	879	315176
Elder 46	1752	881	315177
Elder 47	1752	883	315178
Elder 58	1752	885	315179
Elder 59	1752	887	315180
Elder 60	1752	889	315181
Elder 61	1752	891	315182
Elder 62	1752	962-963	<del>325901</del> 315183
Elder 63	1752	895	315184
Elder 64	1752	897	315185
Elder 65	1752	899	315186
Elder 13A	1869	962-963	325901*
Elder 18A	1869	966-967	325902*

**ENTERED INTO COMPUTER**

JUL 20 2000

STATE OF ARIZONA  
PIONEER, ARIZONA

JUL 10 9 16 AM '00

RECEIVED  
BUREAU OF  
LAND MANAGEMENT



**EXHIBIT A**

Unpatented Mining Claims and Mill Site Claims : Pinal, County, AZ  
 Pioneer-Mineral Creek-Cochran-Copper Butte-Riverside Mining Districts

<u>Claim</u>	<u>Book or Docket</u>	<u>Page</u>	<u>BLM Serial No.</u>
Elder 22A	1869	968-969	325903
*****			
Portland 5	683	163	67373
*****			
Portland 6	683	164	67374
Portland 7	683	166	67375
*****			
Teapot No. 11	850	617	1186
Teapot No. 12	850	618	1187
Livingston No. 2	133	196	67365
New Year No. 3	57, Mines	575	67366
New Year No. 4	57, Mines	576	67367
New Year No. 5	57, Mines	577	67368
New Year No. 6	57, Mines	578	67369
New Year No. 7	57, Mines	579	67370
New Year No. 8	57, Mines	580	67371
New Year No. 9	57, Mines	581	67372
Portland No. 8	720	592	67376
Portland No. 9	720	593	67377
Portland No. 10	720	594	67378
Portland No. 11	720	595	67379
Portland No. 12	720	596	67380
Portland No. 13	720	597	67381
Portland No. 14	720	598	67382
Portland No. 15	720	599	67383
Portland No. 16	720	600	67384
Teapot No. 1	834	692	67385
Teapot No. 2	834	693	67386
Teapot No. 3	834	694	67387
Teapot No. 4	834	695	67388
Teapot No. 5	834	696	67389

**ENTERED INTO COMPUTER**

JUL 20 2000

*SB*  
*Ja*

APPROVED  
 STATE OFFICE  
 PHOENIX, ARIZONA

JUL 10 9 16 AM '00

RECEIVED  
 BUREAU OF  
 LAND MANAGEMENT

**EXHIBIT A**

Unpatented Mining Claims and Mill Site Claims : Pinal, County, AZ  
Pioneer-Mineral Creek-Cochran-Copper Butte-Riverside Mining Districts

<u>Claim</u>	<u>Book or Docket</u>	<u>Page</u>	<u>BLM Serial No.</u>
Teapot No. 6	834	697	67390
Teapot No. 7	834	698	67391
Teapot No. 8	834	699	67392
Teapot No. 9	834	700	67393
Teapot No. 10	834	701	67394
Red Hills No. 1	129	129	67395
Amended	152	393	
Red Hills No. 2	129	130	67396
Amended	152	394	
Red Hills No. 3	129	131	67397
Amended	152	395	
Red Hills No. 4	129	132	67398
Amended	491	46	
Red Hills No. 5	129	133	67399
Amended	491	47	
Red Hills No. 6	129	134	67400
Red Hills No. 7	129	135	67401
Red Hills No. 8	133	195	67402
Red Hills No. 9	129	137	67403
Amended	132	177	
Red Hills No. 11	129	139	67404
Amended	132	178	
Red Hills Fraction	487	394	67405
Red Bluff	495	504	67406
West No. 1	520	971	67407
West No. 2	520	972	67408
West No. 3	520	973	67409
West No. 4	520	974	67410
West No. 5	520	975	67411
West No. 6	520	976	67412
West No. 7	520	977	67413
West No. 8	520	978	67414
West No. 9	520	979	67415
West No. 10	520	980	67416
West No. 11	520	981	67417

**ENTERED INTO COMPUTER**

JUL 20 2000

RECEIVED  
BUREAU OF THE  
LAND MANAGEMENT  
PHOENIX, ARIZONA

JUL 10 9 16 AM '00

RECEIVED  
BUREAU OF  
LAND MANAGEMENT

**EXHIBIT A**

Unpatented Mining Claims and Mill Site Claims : Pinal, County, AZ  
Pioneer-Mineral Creek-Cochran-Copper Butte-Riverside Mining Districts

<u>Claim</u>	<u>Book or Docket</u>	<u>Page</u>	<u>BLM Serial No.</u>
West No. 12	520	982	67418
West No. 13	520	983	67419
West No. 14	520	984	67420
West No. 15	520	985	67421
West No. 16	520	986	67422
West No. 17	520	987	67423
West No. 18	520	988	67424
West No. 19	520	989	67425
West No. 20	520	990	67426
West No. 21	520	991	67427
*****			
Wedge No. 1	431	418	67025
*****			
Dacite #1	604	893	46919
Dacite #2	604	894	46920
Dacite #3	604	895	46921
Dacite #4	604	896	46922
Dacite #5	604	897	46923
Dacite #6	604	898	46924
Kay 139	604	861	47104
Kay 140	604	862	47105
Kay 140 Amended	1753	771 and 772	
Kay 144	604	866	47109
Kay 152	604	874	47117
Kay 154	604	876	47119
LD No. 1	688	408	47272
LD No. 1 Amended	711	870	
LD No. 2	688	409	47273
LD No. 2 Amended	693	556	
LD No. 3	693	408	47274
LD No. 3 Amended	688	870	
LD No. 4	688	398	47275

26  
26

**ENTERED INTO COMPUTER**

813 JUL 20 2000  
*[Signature]*

PROCESSED  
STATE OFFICE  
PINAL COUNTY ARIZONA

JUL 10 9 17 AM '00

RECEIVED  
BUREAU OF  
LAND MANAGEMENT

**EXHIBIT A**

Unpatented Mining Claims and Mill Site Claims : Pinal, County, AZ  
Pioneer-Mineral Creek-Cochran-Copper Butte-Riverside Mining Districts

<u>Claim</u>	<u>Book or Docket</u>	<u>Page</u>	<u>BLM Serial No.</u>
LD No. 4 Amended	693	558	
LD No. 5	688	399	47276
LD No. 5 Amended	693	559	
LD No. 6	688	400	47277
LD No. 6 Amended	693	560	
LD No. 7	688	401	47278
LD No. 7 Amended	693	561	
LD No. 8	688	402	47279
LD No. 8 Amended	693	562	
LD No. 9	688	410	47280
LD No. 9 Amended	716	365	
Kay 82	1732	181 and 182	313010
Kay 84	1732	185 and 186	313012
Kay 86	1732	189 and 190	313014
Kay 88	1732	193 and 194	313016
Kay 129	1732	195 and 196	313017
Kay 130	1732	197 and 198	313018
Kay 131	1732	199 and 200	313019
Kay 132	1732	201 and 202	313020
Kay 133	1732	203 and 204	313021
Kay 134	1732	205 and 206	313022
Kay 135	1732	207 and 208	313023
Kay 136	1732	209 and 210	313024
Kay 137	1732	211 and 212	313025
Kay 138	1732	213 and 214	313026
Kay 141	1732	215 and 216	313027
Kay 142	1732	217 and 218	313028
Kay 143	1732	219 and 220	313029
Kay 145	1732	221 and 222	313030
Kay 146	1732	223 and 224	313031
Kay 147	1732	225 and 226	313032
Kay 148	1732	227 and 228	313033
Kay 149	1732	229 and 230	313034
Kay 150	1732	231 and 232	313035
Kay 151	1753	767 and 768	315168

**ENTERED INTO COMPUTER**

*8/13* JUL 20 2000

*AS*

ARIZONA  
STATE OFFICE  
PHOENIX, ARIZONA

JUL 10 9 17 AM '00

RECEIVED  
BUREAU OF  
LAND MANAGEMENT

**EXHIBIT A**

Unpatented Mining Claims and Mill Site Claims : Pinal, County, AZ  
Pioneer-Mineral Creek-Cochran-Copper Butte-Riverside Mining Districts

<u>Claim</u>	<u>Book or Docket</u>	<u>Page</u>	<u>BLM Serial No.</u>
Kay 153	1753	769 and 770	315169
Rook No. 1	1771	262	316548
Rook No. 2	1771	263	316549
Rook No. 3	1771	264	316550
Rook No. 4	1771	265	316551
Rook No. 5	1771	266	316552
Rook No. 6	1771	267	316553
Rook No. 7	1771	268	316554
*****			
Margaret 69	559	854	45754
Margaret 69 East	568	276	45755
Margaret 133	559	860	45820
Margaret 135	559	862	45823
Margaret 137	559	864	45826
Margaret 138	559	865	45827
Margaret 138 Amended	574	588	
Margaret 139	559	866	45828
Margaret 140	559	867	45829
Margaret 140 Amended	574	589	
Margaret 153	564	531	45842
Margaret 154	564	532	45843
Margaret 155	564	533	45844
Margaret 156	564	534	45845
Margaret 157	559	874	45846
Margaret 159	559	876	45849
Margaret 161	559	878	45852
Margaret 162	559	879	45853
Margaret 162 West	568	282	45854
Margaret 163	559	880	45855
Margaret 164	559	881	45856
Margaret 164 Amended	583	785	
Margaret 164 West	568	283	45857
Margaret 165	559	882	45858

**ENTERED INTO COMPUTER**  
8/13 JUL 20 2000

ARIZONA  
STATE OFFICE  
PHOENIX, ARIZONA

JUL 10 9 17 AM '00

RECEIVED  
BUREAU OF  
LAND MANAGEMENT



**EXHIBIT A**

Page 28 Of 45

Unpatented Mining Claims and Mill Site Claims : Pinal, County, AZ  
 Pioneer-Mineral Creek-Cochran-Copper Butte-Riverside Mining Districts

<u>Claim</u>	<u>Book or Docket</u>	<u>Page</u>	<u>BLM Serial No.</u>
Margaret 166	559	883	45859
Margaret 166 West	568	284	45860
Margaret 217	559	884	45901
Margaret 218	559	885	45902
Margaret 219	559	886	45903
Margaret 220	559	887	45904
Margaret 221	559	888	45905
Margaret 222	559	889	45906
Margaret 223	559	890	45907
Margaret 224	559	891	45908
Margaret 225	559	892	45909
Margaret 225 Amended	583	784	
Margaret 226	559	893	45910
Margaret 226 Amended	574	603	
Margaret 227	564	535	45911
Margaret 228	564	536	45912
Margaret 229	564	537	45913
Margaret 230	564	538	45914
Margaret 231	564	539	45915
Margaret 233	559	894	45916
Margaret 234	559	895	45917
Margaret 234 West	568	287	45918
Margaret 235	560	729	45919
Margaret 236	560	730	45920
Margaret 236 Amended	574	604	
Margaret 237	560	731	45921
Margaret 238	560	732	45922
Margaret 239	560	733	45923
Margaret 240	560	734	45924
Margaret 241	560	735	45925
Margaret 242	560	736	45926
Margaret 242 Amended	574	605	
Margaret 243	560	737	45927
Margaret 244	560	738	45928
Margaret 244 Amended	574	606	

RECEIVED  
 BUREAU OF  
 LAND MANAGEMENT  
 PINAL COUNTY, ARIZONA

JUL 10 9 17 AM '00

RECEIVED  
 BUREAU OF  
 LAND MANAGEMENT

**ENTERED INTO COMPUTER**

183 JUL 20 2000

**EXHIBIT A**

Unpatented Mining Claims and Mill Site Claims : Pinal, County, AZ  
Pioneer-Mineral Creek-Cochran-Copper Butte-Riverside Mining Districts

<u>Claim</u>	<u>Book or Docket</u>	<u>Page</u>	<u>BLM Serial No.</u>
Margaret 245	560	739	45929
Margaret 246	560	740	45930
Margaret 247	559	896	45931
Margaret 248	559	897	45932
Margaret 248 Amended	574	607	
Margaret 249	561	578	45933
Margaret 250	561	579	45934
Margaret 251	561	580	45935
Margaret 252	561	581	45936
Margaret 253	561	582	45937
Margaret 254	561	583	45938
Margaret 255	561	584	45939
Margaret 256	561	585	45940
Margaret 257	561	586	45941
Margaret 258	561	587	45942
Margaret 259	561	588	45943
Margaret 260	561	589	45944
Margaret 261	560	741	45945
Margaret 262	560	742	45946
Margaret 263	560	743	45947
Margaret 264	560	744	45948
Margaret 265	561	590	45949
Margaret 266	561	591	45950
Margaret 267	561	592	45951
Margaret 268	561	593	45952
Margaret 269	560	745	45953
Margaret 270	560	746	45954
Margaret 271	560	747	45955
Margaret 272	560	748	45956
Margaret 273	561	594	45957
Margaret 274	561	595	45958
Margaret 275	561	596	45959
Margaret 276	561	596	45960
Margaret 277	561	596	45961
Margaret 278	561	597	45962

**ENTERED INTO COMPUTER**

*MS* JUL 20 2000  
*MS*

STATE OFFICE  
PHOENIX, ARIZONA

JUL 10 9 17 AM '00

RECEIVED  
BUREAU OF  
LAND MANAGEMENT

**EXHIBIT A**

Unpatented Mining Claims and Mill Site Claims : Pinal, County, AZ  
Pioneer-Mineral Creek-Cochran-Copper Butte-Riverside Mining Districts

<u>Claim</u>	<u>Book or Docket</u>	<u>Page</u>	<u>BLM Serial No.</u>
Margaret 279	561	598	45963
Margaret 280	561	599	45964
Margaret 281	561	600	45965
Margaret 282	561	603	45966
Margaret 283	567	542	45967
Margaret 284	567	543	45968
Margaret 285	567	544	45969
Margaret 286	567	545	45970
Margaret 287	564	540	45971
Margaret 305	565	739	45985
Margaret 306	565	740	45986
Margaret 307	565	741	45987
Margaret 308	565	742	45988
Margaret 309	565	743	45989
Margaret 310	565	744	45990
Margaret 311	565	745	45991
Margaret 312	565	746	45992
Margaret 313	565	747	45993
Margaret 314	565	748	45994
Margaret 315	565	749	45995
Margaret 316	565	750	45996
Margaret 317	565	751	45997
Margaret 318	565	752	45998
Margaret 319	565	753	45999
Margaret 320	565	754	46000
Margaret 321	567	546	46001
Margaret 322	567	547	46002
Margaret 323	567	548	46003
Margaret 324	567	549	46004
Margaret 325	565	755	46005
Margaret 327	565	757	46007
Margaret 328	565	758	46008
Margaret 331	572	914	46011
Margaret 331 Amended	614	329	
Margaret 332	572	915	46012

RECEIVED  
BUREAU OF  
LAND MANAGEMENT  
JUL 10 9 17 AM '00

**ENTERED INTO COMPUTER**

813 JUL 20 2000  
*[Signature]*

AGRICULTURE  
STATE OFFICE  
PHOENIX, ARIZONA

**EXHIBIT A**

Unpatented Mining Claims and Mill Site Claims : Pinal, County, AZ  
 Pioneer-Mineral Creek-Cochran-Copper Butte-Riverside Mining Districts

<u>Claim</u>	<u>Book or Docket</u>	<u>Page</u>	<u>BLM Serial No.</u>
Margaret 332 Amended	583	788	
Margaret 333	572	916	46013
Margaret 334	572	917	46014
Margaret 335	572	918	46015
Margaret 335 Amended	583	787	
Margaret 336	572	919	46016
Kay 1	1732	129 and 130	312984
Kay 2	1732	131 and 132	312985
Kay 3	1732	133 and 134	312986
Kay 4	1732	135 and 136	312987
Kay 5	1732	137 and 138	312988
Kay 6	1732	139 and 140	312989
Kay 7	1732	141 and 142	312990
Kay 8	1732	143 and 144	312991
Kay 9	1732	145 and 146	312992
Kay 10	1762	147 and 148	312993
Kay 11	1732	149 and 150	312994
Kay 12	1732	151 and 152	312995
Kay 13	1732	153 and 154	312996
Kay 14	1732	155 and 156	312997
Kay 15	1732	157 and 158	312998
Kay 16	1732	159 and 160	312999
Kay 17	1732	161 and 162	313000
Kay 18	1732	163 and 164	313001
Kay 19E	1732	165 and 166	313002
Kay 19W	1732	167 and 168	313003
Kay 20E	1732	169 and 170	313004
Kay 20W	1732	171 and 172	313005
Kay 21E	1732	173 and 174	313006
Kay 21W	1732	175 and 176	313007
Kay 22	1732	177 and 178	313008
Kay 81	1732	179 and 180	313009
Kay 83	1732	183 and 184	313011
Kay 85	1732	187 and 188	313013 33
Kay 87	1732	191 and 192	313015 33

**ENTERED INTO COMPUTER**

13 JUL 20 2000

ARIZONA  
 STATE OFFICE  
 PIONEER, ARIZONA

JUL 10 9 17 AM '00

RECEIVED  
 BUREAU OF  
 LAND MANAGEMENT

EXHIBIT A

Unpatented Mining Claims and Mill Site Claims : Pinal, County, AZ  
Pioneer-Mineral Creek-Cochran-Copper Butte-Riverside Mining Districts

<u>Claim</u>	<u>Book or Docket</u>	<u>Page</u>	<u>BLM Serial No.</u>
*****			
Belgravia No. 1	536	29	67349
Belgravia No. 2	536	30	67350
Belgravia No. 3	536	31	67351
Belgravia No. 4	536	32	67352
Belgravia No. 5	536	33	67353
Belgravia No. 6	536	34	67354
Belgravia No. 7	536	35	67355
Belgravia No. 8	536	36	67356
Belgravia No. 9	536	37	67357
Belgravia No. 10	536	38	67358
Belgravia No. 11	536	39	67359
Belgravia No. 12	536	40	67360
Belgravia No. 13	536	41	67361
Belgravia No. 14	536	42	67362
Belgravia No. 15	536	43	67363
Belgravia No. 16	536	44	67364

\*\*\*\*\*

Erman No. 1	537	209	67124
Amended	974	163	
Erman No. 2	537	210	67125
Amended	974	165	
Erman No. 3	537	211	67126
Amended	974	167	
Erman No. 4	537	212	67127
Amended	974	169	
Erman No. 5	537	213	67128
Amended	974	171	
Erman No. 6	537	214	67129
Amended	974	173	
Erman No. 7	537	215	67130

ENTERED INTO COMPUTER

*JS*  
JUL 20 2000  
*JS*

ARIZONA  
STATE OFFICE  
PHOENIX, ARIZONA

JUL 10 9 17 AM '00

RECEIVED  
BUREAU OF  
LAND MANAGEMENT



**EXHIBIT A**

Unpatented Mining Claims and Mill Site Claims : Pinal, County, AZ  
Pioneer-Mineral Creek-Cochran-Copper Butte-Riverside Mining Districts

<u>Claim</u>	<u>Book or Docket</u>	<u>Page</u>	<u>BLM Serial No.</u>
Amended	974	175	
Erman No. 8	537	216	67131
Amended	974	177	
Erman No. 9	537	217	67132
Amended	974	179	
Erman No. 10	537	218	67133
Amended	974	181	
Erman No. 11	537	219	67134
Amended	974	183	
Erman No. 12	537	220	67135
Amended	974	185	
Erman No. 13	537	221	67136
Amended	974	187	
Erman No. 14	537	222	67137
Amended	974	189	
Erman No. 15	537	223	67138
Amended	974	191	
Erman No. 16	537	224	67139
Amended	974	193	
Erman No. 17	537	225	67140
Amended	974	195	
Erman No. 18	537	226	67141
Amended	974	197	
Erman No. 19	537	227	67142
Amended	974	199	
Erman No. 20	537	228	67143
Amended	974	201	
Erman No. 21	537	229	67144
Amended	974	203	
Erman No. 22	537	230	67145
Amended	974	205	
Erman No. 23	537	231	67146
Amended	974	207	
Erman No. 24	537	232	67147
Amended	974	209	

**ENTERED INTO COMPUTER**

*83* JUL 20 2000  
*JK*

APPROPRIATE  
STATE OFFICE  
PHOENIX, ARIZONA

JUL 10 9 17 AM '00

RECEIVED  
BUREAU OF  
LAND MANAGEMENT

# EXHIBIT A

## Unpatented Mining Claims and Mill Site Claims : Pinal, County, AZ Pioneer-Mineral Creek-Cochran-Copper Butte-Riverside Mining Districts

<u>Claim</u>	<u>Book or Docket</u>	<u>Page</u>	<u>BLM Serial No.</u>
Erman No. 25	537	233	67148
Amended	974	211	
Erman No. 26	537	234	67149
Amended	974	213	
Erman No. 27	537	235	67150
Amended	974	215	
Erman No. 28	537	236	67151
Amended	974	217	
Erman No. 29	537	237	67152
Amended	974	219	
Erman No. 30	542	378	67153
Amended	974	221	
Erman No. 31	542	379	67154
Amended	974	223	
River No. 4	673	389	67155
River No. 5	673	390	67156
River No. 6	673	391	67157
River No. 7	673	392	67158
River No. 8	673	393	67159
River No. 9	673	394	67160
River No. 13	673	398	67161
River No. 14	673	399	67162
River No. 15	673	400	67163
River No. 16	673	401	67164
River No. 17	673	402	67165
River No. 18	673	403	67166
River No. 22	673	404	67167
River No. 23	673	405	67168
River No. 24	673	406	67169
River No. 25	673	407	67170
River No. 26	673	408	67171
River No. 27	673	409	67172

\*\*\*\*\*

TORTILLA 1 1997 004762 344575

ENTERED INTO COMPUTER

JUL 20 2000

RECEIVED  
BUREAU OF  
LAND MANAGEMENT  
ARIZONA  
STATE OFFICE  
PHOENIX, ARIZONA

JUL 10 9 17 AM '00

RECEIVED  
BUREAU OF  
LAND MANAGEMENT  
ARIZONA

**EXHIBIT A**

Page 35 Of 45

Unpatented Mining Claims and Mill Site Claims : Pinal, County, AZ  
Pioneer-Mineral Creek-Cochran-Copper Butte-Riverside Mining Districts

<u>Claim</u>	<u>Book or Docket</u>	<u>Page</u>	<u>BLM Serial No.</u>
TORTILLA 2	1997	004763	344576
TORTILLA 3	1997	004764	344577
TORTILLA 4	1997	004765	344578
TORTILLA 5	1997	004766	344579
TORTILLA 6	1997	004767	344580
TORTILLA 7	1997	004768	344581
TORTILLA 8	1997	004769	344582
TORTILLA 9	1997	004770	344583
TORTILLA 10	1997	004771	344584
TORTILLA 11	1997	004772	344585
TORTILLA 12	1997	004773	344586
TORTILLA 13	1997	004774	344587
TORTILLA 14	1997	004775	344588
TORTILLA 15	1997	006417	344652
TORTILLA 16	1997	006418	344653
TORTILLA 17	1997	006419	344654
TORTILLA 18	1997	006420	344655
TORTILLA 19	1997	006421	344656
TORTILLA 20	1997	006422	344657
TORTILLA 21	1997	006423	344658
TORTILLA 22	1997	006424	344659
TORTILLA 23	1997	006425	344660
TORTILLA 24	1997	006426	344661
TORTILLA 25	1997	006427	344662
TORTILLA 26	1997	006428	344663
TORTILLA 27	1997	006429	344664
TORTILLA 28	1997	006430	344665
TORTILLA 29	1997	006431	344666
TORTILLA 30	1997	006432	344667
TORTILLA 31	1997	006433	344668
TORTILLA 32	1997	006434	344669
TORTILLA 33	1997	006435	344670
TORTILLA 34	1997	006436	344671
TORTILLA 35	1997	006437	344672 35
TORTILLA 36	1997	006438	344673 35

**ENTERED INTO COMPUTER**

JUL 20 2000

APPROVED  
STATE OFFICE  
PHOENIX, ARIZONA

JUL 10 9 18 AM '00

RECEIVED  
BUREAU OF  
LAND MANAGEMENT

**EXHIBIT A**

Unpatented Mining Claims and Mill Site Claims : Pinal, County, AZ  
Pioneer-Mineral Creek-Cochran-Copper Butte-Riverside Mining Districts

<u>Claim</u>	<u>Book or Docket</u>	<u>Page</u>	<u>BLM Serial No.</u>
*****			
RUSTLER 1	1997	013769	345629
RUSTLER 2	1997	013770	345630
RUSTLER 3	1997	013771	345631
RUSTLER 4	1997	013772	345632
RUSTLER 5	1997	013773	345633 closed
*****			
HACKBERRY 1	1997	010513	345188
HACKBERRY 2	1997	010514	345189
HACKBERRY 3	1997	010515	345190
HACKBERRY 4	1997	010516	345191
HACKBERRY 5	1997	010517	345192
HACKBERRY 6	1997	010518	345193
HACKBERRY 7	1997	010519	345194
HACKBERRY 8	1997	010520	345195
HACKBERRY 9	1997	010521	345196
HACKBERRY 10	1997	010522	345197
HACKBERRY 11	1997	010523	345198
HACKBERRY 12	1997	010524	345199
HACKBERRY 13	1997	010525	345200
HACKBERRY 14	1997	010526	345201
HACKBERRY 15	1997	010527	345202
HACKBERRY 16	1997	010528	345203
HACKBERRY 17	1997	010529	345204
HACKBERRY 18	1997	010530	345205
HACKBERRY 19	1997	010531	345206
HACKBERRY 20	1997	010532	345207
HACKBERRY 21	1997	010533	345208
HACKBERRY 22	1997	010534	345209
HACKBERRY 23	1997	010535	345210
HACKBERRY 24	1997	010536	345211
HACKBERRY 25	1997	010537	345212 31
HACKBERRY 26	1997	010538	345213 31

**ENTERED INTO COMPUTER**

JUL 20 2000

STATE OFFICE  
PHOENIX, ARIZONA

JUL 10 9 18 AM '00

RECEIVED  
BUREAU OF  
LAND MANAGEMENT

EXHIBIT A

Unpatented Mining Claims and Mill Site Claims : Pinal, County, AZ  
Pioneer-Mineral Creek-Cochran-Copper Butte-Riverside Mining Districts

<u>Claim</u>	<u>Book or Docket</u>	<u>Page</u>	<u>BLM Serial No.</u>
HACKBERRY 27	1997	010539	345214
HACKBERRY 28	1997	010540	345215
HACKBERRY 29	1997	010541	345216
HACKBERRY 30	1997	010542	345217
HACKBERRY 31	1997	010543	345218
HACKBERRY 32	1997	010544	345219
HACKBERRY 33	1997	010545	345220
HACKBERRY 34	1997	010546	345221
HACKBERRY 35	1997	010547	345222
HACKBERRY 36	1997	010548	345223
HACKBERRY 37	1997	010549	345224
HACKBERRY 38	1997	010550	345225
HACKBERRY 39	1997	010551	345226
HACKBERRY 40	1997	010552	345227
HACKBERRY 41	1997	010553	345228
HACKBERRY 42	1997	010554	345229
HACKBERRY 43	1997	010555	345230
HACKBERRY 44	1997	010556	345231
HACKBERRY 45	1997	008632	344757
HACKBERRY 46	1997	008633	344758
HACKBERRY 47	1997	008634	344759
HACKBERRY 48	1997	008635	344760
HACKBERRY 49	1997	008636	344761
HACKBERRY 50	1997	008637	344762
HACKBERRY 51	1997	008638	344763
HACKBERRY 52	1997	008639	344764
HACKBERRY 53	1997	008640	344765
HACKBERRY 54	1997	008641	344766
HACKBERRY 55	1997	008642	344767
HACKBERRY 56	1997	008643	344768
HACKBERRY 57	1997	008644	344769
HACKBERRY 58	1997	008645	344770
HACKBERRY 59	1997	008646	344771
HACKBERRY 60	1997	008647	344772
HACKBERRY 61	1997	008648	344773

ENTERED INTO COMPUTER

83 JUL 20 2000

RECEIVED  
STATE OFFICE  
PHOENIX, ARIZONA

JUL 10 9 18 AM '00

RECEIVED  
BUREAU OF  
LAND MANAGEMENT

**EXHIBIT A**

Unpatented Mining Claims and Mill Site Claims : Pinal, County, AZ  
Pioneer-Mineral Creek-Cochran-Copper Butte-Riverside Mining Districts

<u>Claim</u>	<u>Book or Docket</u>	<u>Page</u>	<u>BLM Serial No.</u>
HACKBERRY 62	1997	008649	344774
HACKBERRY 63	1997	009613	345121
HACKBERRY 64	1997	009614	345122
HACKBERRY 65	1997	009615	345123
HACKBERRY 66	1997	009616	345124
HACKBERRY 67	1997	009617	345125
HACKBERRY 68	1997	009618	345126
HACKBERRY 69	1997	009619	345127
HACKBERRY 70	1997	009620	345128
HACKBERRY 71	1997	009621	345129
HACKBERRY 72	1997	013038	345354
HACKBERRY 73	1997	013039	345355
HACKBERRY 74	1997	013040	345356
HACKBERRY 75	1997	013041	345357
HACKBERRY 76	1997	013042	345358
HACKBERRY 77	1997	013043	345359
HACKBERRY 78	1997	013044	345360
HACKBERRY 79	1997	013045	345361
HACKBERRY 80	1997	013046	345362
HACKBERRY 81	1997	013047	345363
HACKBERRY 82	1997	013048	345364
HACKBERRY 83	1997	013049	345365
HACKBERRY 84	1997	013050	345366
HACKBERRY 85	1997	013051	345367
HACKBERRY 86	1997	013052	345368
HACKBERRY 87	1997	013053	345369
HACKBERRY 88	1997	013054	345370
HACKBERRY 89	1997	013055	345371
HACKBERRY 90	1997	013056	345372
HACKBERRY 91	1997	013057	345373
HACKBERRY 92	1997	013058	345374
HACKBERRY 93	1997	013059	345375
HACKBERRY 94	1997	013060	345376
HACKBERRY 95	1997	013061	345377
HACKBERRY 96	1997	013062	345378

35  
35

**ENTERED INTO COMPUTER**

13 JUL 20 2000  
*[Signature]*

STATE OFFICE  
PHOENIX, ARIZONA

JUL 10 9 28 AM '00

RECEIVED  
BUREAU OF  
LAND MANAGEMENT



**EXHIBIT A**

Unpatented Mining Claims and Mill Site Claims : Pinal, County, AZ  
Pioneer-Mineral Creek-Cochran-Copper Butte-Riverside Mining Districts

<u>Claim</u>	<u>Book or Docket</u>	<u>Page</u>	<u>BLM Serial No.</u>
HACKBERRY 97	1997	013063	345379
HACKBERRY 98	1997	013064	345380
HACKBERRY 99	1997	013065	345381
HACKBERRY 100	1997	013066	345382
HACKBERRY 101	1997	013067	345383
HACKBERRY 102	1997	013068	345384
HACKBERRY 103	1997	013069	345385
HACKBERRY 104	1997	013070	345386
HACKBERRY 105	1997	013071	345387
HACKBERRY 106	1997	013072	345388
HACKBERRY 107	1997	013073	345389

\*\*\*\*\* End of unpatented mining claims and beginning of mill site claims \*\*\*\*\*

AXER No. 1	1487	238-239	277550
AXER No. 2	1487	240-241	277551
AXER No. 3	1487	242-243	277552
AXER No. 4	1487	244-245	277553
AXER No. 5	1487	246-247	277554
AXER No. 6	1487	248-249	277555
AXER No. 7	1487	250-251	277556
AXER No. 8	1487	252-253	277557
AXER No. 9	1487	254-255	277558
AXER No. 10	1487	256-257	277559
AXER No. 11	1487	258-259	277560
AXER No. 12	1487	260-261	277561
AXER No. 13	1487	262-263	277562
AXER No. 14	1487	264-265	277563
AXER No. 15	1487	266-267	277564
AXER No. 16	1487	268-269	277565
AXER No. 17	1487	270-271	277566
AXER No. 18	1487	272-273	277567
AXER No. 19	1487	274-275	277568
AXER No. 20	1487	276-277	277569
AXER No. 21	1487	278-279	277570

**ENTERED INTO COMPUTER**

113 JUL 20 2000

STATE OFFICE  
PIONEER-MINERAL CREEK  
PROGRAM

JUL 10 9 16 AM '00

RECEIVED  
BUREAU OF  
LAND MANAGEMENT

**EXHIBIT A**

Unpatented Mining Claims and Mill Site Claims : Pinal, County, AZ  
Pioneer-Mineral Creek-Cochran-Copper Butte-Riverside Mining Districts

<u>Claim</u>	<u>Book or Docket</u>	<u>Page</u>	<u>BLM Serial No.</u>
AXER No. 22	1487	280-281	277571
AXER No. 23	1487	282-283	277572
AXER No. 24	1487	284-285	277573
AXER No. 25	1487	286-287	277574
AXER No. 26	1487	288-289	277575
AXER No. 27	1487	290-291	277576
AXER No. 28	1487	292-293	277577
AXER No. 29	1487	294-295	277578
AXER No. 30	1487	296-297	277579
AXER No. 31	1487	298-299	277580
AXER No. 32	1487	300-301	277581
AXER No. 33	1487	302-303	277582
AXER No. 34	1487	304-305	277583
AXER No. 35	1487	306-307	277584
AXER No. 36	1487	308-309	277585
AXER No. 37	1487	310-311	277586
AXER No. 38	1487	312-313	277587
AXER No. 39	1487	314-315	277588
AXER No. 40	1487	316-317	277589
AXER No. 41	1487	318-319	277590
AXER No. 42	1487	320-321	277591
AXER No. 43	1487	322-323	277592
AXER No. 44	1487	324-325	277593
AXER No. 45	1487	326-327	277594
AXER No. 46	1487	328-329	277595
AXER No. 47	1487	330-331	277596
AXER No. 48	1487	332-333	277597
AXER No. 49	1487	334-335	277598
AXER No. 50	1487	336-337	277599
AXER No. 51	1487	338-339	277600
AXER No. 52	1487	340-341	277601
AXER No. 53	1487	342-343	277602
AXER No. 54	1487	344-345	277603
AXER No. 55	1487	346-347	277604
AXER No. 56	1487	348-349	277605

**ENTERED INTO COMPUTER**  
JUL 20 2000

STATE OF ARIZONA  
PIONEER-MINERAL CREEK-COCHRAN-COPPER BUTTE-RIVERSIDE MINING DISTRICTS

JUL 10 9 18 AM '00

RECEIVED  
BUREAU OF  
LAND MANAGEMENT

35  
35

# EXHIBIT A

## Unpatented Mining Claims and Mill Site Claims : Pinal, County, AZ Pioneer-Mineral Creek-Cochran-Copper Butte-Riverside Mining Districts

<u>Claim</u>	<u>Book or Docket</u>	<u>Page</u>	<u>BLM Serial No.</u>
AXER No. 57	1487	350-351	277606
AXER No. 58	1487	352-353	277607
AXER No. 59	1487	354-355	277608
AXER No. 60	1487	356-357	277609
AXER No. 61	1487	358-359	277610
AXER No. 62	1487	360-361	277611
AXER No. 63	1487	362-363	277612
AXER No. 64	1487	364-365	277613
AXER No. 65	1487	366-367	277614
AXER No. 66	1487	368-369	277615
AXER No. 67	1487	370-371	277616
AXER No. 68	1487	372-373	277617
AXER No. 69	1487	374-375	277618
AXER No. 70	1487	376-377	277619
AXER No. 71	1487	378-379	277620
AXER No. 72	1487	380-381	277621
AXER No. 73	1487	382-383	277622
AXER No. 74	1487	384-385	277623
AXER No. 75	1487	386-387	277624
AXER No. 76	1487	388-389	277625
AXER No. 77	1487	390-391	277626
AXER No. 78	1487	392-393	277627
AXER No. 79	1487	394-395	277628
AXER No. 80	1487	396-397	277629
AXER No. 81	1487	398-399	277630
AXER No. 82	1487	400-401	277631
AXER No. 83	1487	402-403	277632
AXER No. 84	1487	404-405	277633
AXER No. 85	1487	406-407	277634
AXER No. 86	1487	408-409	277635
AXER No. 87	1487	410-411	277636
AXER No. 88	1487	412-413	277637
AXER No. 89	1487	414-415	277638
AXER No. 90	1487	416-417	277639
AXER No. 91	1487	418-419	277640

ENTERED INTO COMPUTER

JUL 20 2000

STATE OFFICE  
PINAL COUNTY, ARIZONA

JUL 10 9 18 AM '00

RECEIVED  
BUREAU OF  
LAND MANAGEMENT

**EXHIBIT A**

Unpatented Mining Claims and Mill Site Claims : Pinal, County, AZ  
Pioneer-Mineral Creek-Cochran-Copper Butte-Riverside Mining Districts

<u>Claim</u>	<u>Book or Docket</u>	<u>Page</u>	<u>BLM Serial No.</u>
AXER No. 92	1487	420-421	277641
AXER No. 93	1487	422-423	277642
AXER No. 94	1487	424-425	277643
AXER No. 95	1487	426-427	277644
AXER No. 96	1487	428-429	277645
AXER No. 97	1487	430-431	277646
AXER No. 98	1487	432-433	277647
AXER No. 99	1487	434-435	277648
AXER No. 100	1487	436-437	277649
AXER No. 101	1487	438-439	277650
AXER No. 102	1487	440-441	277651
AXER No. 103	1487	442-443	277652
AXER No. 104	1487	444-445	277653
AXER No. 105	1487	446-447	277654
AXER No. 106	1487	448-449	277655
AXER No. 107	1487	450-451	277656
AXER No. 108	1487	452-453	277657
AXER No. 109	1487	454-455	277658
AXER No. 110	1487	456-457	277659
AXER No. 111	1487	458-459	277660
AXER No. 112	1487	460-461	277661
AXER No. 113	1487	462-463	277662
AXER No. 114	1487	464-465	277663
AXER No. 115	1487	466-467	277664
AXER No. 116	1487	468-469	277665
AXER No. 117	1487	470-471	277666
AXER No. 118	1487	472-473	277667
AXER No. 119	1487	474-475	277668
AXER No. 120	1487	476-477	277669
AXER No. 121	1487	478-479	277670
AXER No. 122	1487	480-481	277671
AXER No. 123	1487	482-483	277672
AXER No. 124	1487	484-485	277673
AX-A No. 1	1487	178-179	277468

34  
31

**ENTERED INTO COMPUTER**

JUL 20 2000

RECEIVED  
STATE OFFICE  
PIONEER, ARIZONA

JUL 10 9 28 AM '00

RECEIVED  
BUREAU OF  
LAND MANAGEMENT

EXHIBIT A

Unpatented Mining Claims and Mill Site Claims : Pinal, County, AZ  
Pioneer-Mineral Creek-Cochran-Copper Butte-Riverside Mining Districts

<u>Claim</u>	<u>Book or Docket</u>	<u>Page</u>	<u>BLM Serial No.</u>
AX-A No. 2	1487	180-181	277469
AX-A No. 3	1487	182-183	277470
AX-A No. 4	1487	184-185	277471
AX-A No. 5	1487	186-187	277472
AX-A No. 7	1487	190-191	277474
AX-A No. 31	1487	074-075	277498
AX-A No. 32	1487	076-077	277499
AX-A No. 33	1487	078-079	277500
AX-A No. 34	1487	080-081	277501
AX-A No. 36	1487	084-085	277503
AX-A No. 38	1487	088-089	277505
AX-A No. 40	1487	092-093	277507
AX-A No. 55	1487	122-123	277522
AX-A No. 56	1487	124-125	277523
AX-A No. 57	1487	126-127	277524
AX-A No. 58	1487	128-129	277525
AX-A No. 59	1487	130-131	277526
AX-A No. 60	1487	132-133	277527
AX-A No. 61	1487	134-135	277528
AX-A No. 62	1487	136-137	277529
AX-A No. 63	1487	138-139	277530
AX-A No. 64	1487	140-141	277531
AX-A No. 65	1487	142-143	277532
AX-A No. 66	1487	144-145	277533
AX-A No. 67	1487	146-147	277534
AX-A No. 68	1487	148-149	277535
AX-A No. 69	1487	150-151	277536
AX-A No. 70	1487	152-153	277537
AX-A No. 71	1487	154-155	277538
AX-A No. 73	1487	158-159	277540
AX-A No. 75	1487	162-163	277542
AX-A No. 77	1487	166-167	277544
LOT 5	2080	959-960	333067
C.E. #1	2080	961-962	333068

34  
34

ENTERED INTO COMPUTER

83 JUL 20 2000

RECEIVED  
STATE OFFICE  
PIONEER MINING DISTRICT

JUL 10 9 18 AM '00

RECEIVED  
BUREAU OF  
LAND MANAGEMENT

**EXHIBIT A**

Unpatented Mining Claims and Mill Site Claims : Pinal, County, AZ  
Pioneer-Mineral Creek-Cochran-Copper Butte-Riverside Mining Districts

<u>Claim</u>	<u>Book or Docket</u>	<u>Page</u>	<u>BLM Serial No.</u>
C.E. #2	2080	963-964	333069
C.E. #3	2080	965-966	333070
C.E. #4	2080	967-968	333071
C.E. #5	2080	969-970	333072
Raycon 46	1640	316-317	299654
Raycon 48	1640	320-321	299656
Raycon 50	1640	324-325	299658
Raycon 52	1640	328-329	299660
Raycon 54	1640	332-333	299662
Raycon 56	1640	336-337	299664
Raycon 65	1640	354-355	299673
Raycon 66	1640	356-357	299674
Raycon 67	1640	358-359	299675
Raycon 68	1640	360-361	299676
Raycon 69	1640	362-363	299677
Raycon 70	1640	364-365	299678
Raycon 85	1640	394-395	299693
Raycon 86	1640	396-397	299694
Raycon 87	1640	398-399	299695
Nat No. 1	1075	399-700	138162
Nat No. 2	1075	701-702	138163
Nat No. 3	1075	703-704	138164
Nat No. 4	1075	705-706	138165
Nat No. 5	SW/4 Sec. 23, T3S, R13E		338178
Nat No. 6	SW/4 Sec. 23, T3S, R13E		338179
Nat No. 7	SW/4 Sec. 23, T3S, R13E		338180
Nat No. 8	SW/4 Sec. 23, T3S, R13E		338181
Nat No. 9	SW/4 Sec. 23, T3S, R13E		338182
Nat No. 10	SW/4 Sec. 23, T3S, R13E		338183
Nat No. 11	SW/4 Sec. 23, T3S, R13E		338184
Nat No. 12	SW/4 Sec. 23, T3S, R13E		338185
Nat No. 13	SW/4 Sec. 23, T3S, R13E		338186
Nat No. 14	SW/4 Sec. 23, T3S, R13E		338187

**ENTERED INTO COMPUTER**

*KB* JUL 20 2000 *sc*

ARIZONA  
STATE OFFICE  
PIONEER, ARIZONA

JUL 10 9 10 AM '00

RECEIVED  
BUREAU OF  
LAND MANAGEMENT

37  
39



**EXHIBIT A**

Unpatented Mining Claims and Mill Site Claims : Pinal, County, AZ  
Pioneer-Mineral Creek-Cochran-Copper Butte-Riverside Mining Districts

<u>Claim</u>	<u>Book or Docket</u>	<u>Page</u>	<u>BLM Serial No.</u>
Nat No. 15	SW/4 Sec. 23, T3S, R13E		338188
Nat No. 16	SW/4 Sec. 23, T3S, R13E		338189
M. Tiger	SW/4 Sec. 1, T4S, R13E		353756 3

518

RECEIVED  
BUREAU OF  
LAND MANAGEMENT  
JUL 10 9 19 AM '00  
ARIZONA  
STATE OFFICE  
PHOENIX, ARIZONA

ENTERED INTO COMPUTER  
113 JUL 20 2000  
[Signature]

United States Department of the Interior  
 Bureau of Land Management  
 BUSINESS & SUPPORT SVCS DIV  
 222 N CENTRAL AVE  
 PHOENIX, AZ 85004 -2203  
 Phone: (602) 417-9200

Receipt	
No:	149877

Transaction #: 162490					
Date of Transaction: 07/10/2000					
CUSTOMER:		ASARCO BOX 8 HAYDEN, AZ 85235			
LINE #	QTY	COMMODITY / SUBJECT / ACTION / PRODUCT	REMARKS	UNIT PRICE	TOTAL
1	1	LOCATABLE MINERALS / MINING CLAIMS-ACCOUNTS/UNADJUDICATED / MINING CLAIM MONEY RECEIVED (455)	MAINT 2001 (1280)	- n/a -	\$128,000.00
<b>TOTAL:</b>					<b>\$128,000.00</b>

PAYMENT INFORMATION			
1	AMOUNT:	\$128,000.00	POSTMARKED: 07/07/2000
	TYPE:	CHECK	RECEIVED: 07/10/2000
	CHECK NO:	55021263	
	NAME:	ASARCO INC BOX 8 HAYDEN AZ 85235	

REMARKS

CASE SERIAL NUMBER INFORMATION		
TRNS #	LINE #	CASES
162490	1	AMC253275

This receipt was generated by the automated BLM Collections and Billings System and is a paper representation of a portion of the official electronic record contained therein.

*11/17/00  
 Refund \$100<sup>00</sup> Amc 345633 Credit  
 LOM*



Page 2 of 15  
ORIGINAL OR AMENDED LOCATION NOTICES

<u>Claim</u>	<u>Book or Docket</u>	<u>Page</u>	<u>BLM AMC Serial No.</u>
Adobe	52, Mines	493	67026
Amended		372 493	
A Hunch No. 2	70, Mines	151	67027
Amended		213 35	
A Hunch No. 3	70, Mines	488	67028
Amended		213 36	
A Hunch No. 4	73, Mines	267	67029
Amended		213 37	
A Hunch No. 5	73, Mines	268	67030
Amended		213 38	
A Hunch No. 6	73, Mines	269	67031
Amended		213 39	
A Hunch No. 7	78, Mines	241	67032
Amended		213 40	
Canyon No. 6		364 200	67033
Carnation	30, Mines	499	67035
Chest	35, Mines	197	67036
Chloride Gulch	15, Mines	219	67037
Amended		36, Mines 591	
Combination	30, Mines	499	67038
Contact No. 3	32, Mines	531	67039
Copper Ace No. 1		264 537	67040
Copper Ace No. 2		264 538	67041
Copper Ace No. 3		264 539	67042
Copper Ace No. 4		264 540	67043
Copper Zone No. 4	24, Mines	543	67045
Amended		372 491	
Copper Zone No. 5	24, Mines	544	67046
Amended		372 492	
Happy Vale	35, Mines	421	67047
Led	35, Mines	301	67048
Major	32, Mines	531	67049
Major No. 2	32, Mines	532	67050
Major No. 3	32, Mines	533	67051
Major No. 4	35, Mines	421	67052
Major No. 5	46, Mines	26	67053
Major No. 6	46, Mines	27	67054

1988 AUG - 9 P 1: 59

**VERIFIED**  
 513 2-14-48

RECEIVED  
 BLM, AZ STATE OFFICE

ENTERED IN COMPUTER

8/12/98

27

27 Ke 27



Page 3 of 15  
ORIGINAL OR AMENDED LOCATION NOTICES

<u>Claim</u>	<u>Book or Docket</u>	<u>Page</u>	<u>BLM AMC Serial No.</u>
Mescal No. 1	188	564	67055
Amended	193	425	
Mescal No. 2	188	565	67056
Mescal No. 3	188	566	67057
Mescal No. 4	188	567	67058
Mescal No. 5	189	328	67059
Mescal No. 6	188	568	67060
Mescal No. 7	188	569	67061
Mescal No. 8	189	55	67062
Mescal No. 9	189	56	67063
Mescal No. 10	189	57	67064
Mescal No. 11	189	58	67065
Mescal No. 12	189	59	67066
Mescal No. 13	189	60	67067
Mescal No. 14	189	61	67068
Mescal No. 15	189	62	67069
Mescal No. 16	189	329	67070
Mescal No. 17	189	63	67071
Mescal No. 18	189	199	67072
Mescal No. 19	189	64	67073
Mescal No. 20	189	65	67074
Mescal No. 21	189	210	67075
Mescal No. 22	189	201	67076
Mescal No. 23	189	202	67077
Mescal No. 24	189	203	67078
Mescal No. 25	189	204	67079
Mescal No. 26	189	205	67080
Amended	194	528	
Mescal No. 27	194	529	67081
Mescal No. 28	194	530	67082
Mescal No. 29	194	531	67083
Mescal No. 30	194	532	67084
Mescal No. 31	194	533	67085
Mescal No. 32	194	534	67086
Mescal No. 33	194	535	67087
Mescal No. 34	194	536	67088
Mescal No. 35	194	537	67089
Mescal No. 36	194	538	67090
Mescal No. 37	194	539	67091
Mescal No. 38	194	540	67092
Mescal No. 39	194	541	67093

PHOENIX, ARIZONA

1998 AUG - 9 P 1: 59

RECEIVED B.L.M. AZ STATE OFFICE

**VERIFIED**

53 8-14-98

39

**ENTERED IN COMPUTER**

8/12/98

39kc

59

ORIGINAL OR AMENDED LOCATION NOTICES

<u>Claim</u>	<u>Book or Docket</u>	<u>Page</u>	<u>BLM AMC Serial No.</u>
Mescal No. 40	195	564	67094
Mescal No. 41	195	565	67095
Mescal No. 42	195	566	67096
Mescal No. 43	197	230	67097
Mescal No. 44	197	231	67098
Mescal No. 45	197	232	67099
Mescal No. 46	197	233	67100
Mescal No. 47	197	234	67101
Amended	1869	910-911	
Mescal No. 49	197	236	67103
Amended	1869	914-914	
Mescal No. 50	195	562	67104
Amended	1869	916	
Mescal No. 51	195	563	67105
Mesquite No. 1	197	228	67106
Mesquite No. 2	197	229	67107
Odessa	35, Mines	422	67108
Olive	35, Mines	198	67109
Recall	35, Mines	198	67110
Rustler No. 1	364	196	67111
Rustler No. 2	364	197	67112
Rustler No. 3	364	198	67113
Rustler No. 4	364	199	67114
Silverball (SilverBall)	39, Mines	457	67115
Silver King	31, Mines	495	67116
Silver Lead	31, Mines	496	67117
Silver Leaf (SilverLeap)	31, Mines	497	67118
Silver Leap No. 3	32, Mines	530	67119
Silver Queen	31, Mines	496	67120
Silver Threads	31, Mines	497	67121
Star	31, Mines	494	67122
Would be Expert	31, Mines	302	67123
Southern No. 1	297	230	67173
Southern No. 2	297	231	67174
Southern No. 3	297	232	67175
Southern No. 4	297	233	67176
Southern No. 5	297	234	67177
Amended	1869	940-941	
Southern No. 6	297	235	67178
Amended	1869	942-943	

VERIFIED  
 8/14/98  
 35

ENTERED IN COMPUTER

8/12/98

35KC

35



ORIGINAL OR AMENDED LOCATION NOTICES

<u>Claim</u>	<u>Book or Docket</u>	<u>Page</u>	<u>BLM AMC Serial No.</u>
Southern No. 7		334 532	67179
Southern No. 8		334 533	67180
Amended		1869 944-945	
Ray Southern 1	47, Mines	462	67181
Ray Southern 5	47, Mines	463	67182
Amended		1869 918-919	
Ray Southern 6	47, Mines	464	67183
Amended		1869 920-921	
Ray Southern 7	47, Mines	465	67184
Amended		1869 922-923	
Ray Southern 10	47, Mines	468	67187
Amended		1869 924-925	
Ray Southern 11	47, Mines	469	67188
Amended		297 236	
Ray Southern 12	47, Mines	470	67189
Amended		1869 926-927	
Ray Southern 16	55, Mines	355	67193
Ray Southern 17	56, Mines	527	67195
Amended		1869 934-935	
Ray Southern 39		155 134	67196
Amended		360 522	
Reamended		1869 636-937	
Ray Southern 40		155 86	67197
Amended		360 523	
Reamended		1869 938-939	
Ray Southern 41		155 87	67198
Amended		360 524	
Ray Southern 42		158 88	67199
Amended		360 525	
Bur No. 1		719 609	67249
Amended		974 225	
Bur No. 2		719 610	67250
Amended		974 227	
Bur No. 3		719 611	67251
Amended		974 229	
Bur No. 4		719 612	67252
Amended		974 231	
Bur No. 5		719 613	67253
Amended		974 233	

PHOENIX, ARIZONA

1998 AUG - 6 P 1:59

RECEIVED B.L.M. AZ STATE OFFICE

ENTERED IN COMPUTER

8/12/98

VERIFIED

8/14/98

20

20Kc

20

ORIGINAL OR AMENDED LOCATION NOTICES

<u>Claim</u>	<u>Book or Docket</u>	<u>Page</u>	<u>BLM AMC Serial No.</u>
Bur No. 6	719	614	67254
Amended	974	235	
Bur No. 7	719	615	67255
Amended	974	237	
Bur No. 8	719	616	67256
Amended	974	239	
Bur No. 9	719	617	67257
Amended	974	241	
Bur No. 10	719	618	67258
Amended	974	243	
Reamended	1890	405-406	
Bur No. 11	719	619	67259
Amended	974	245	
Bur No. 12	719	620	67260
Amended	974	247	
Reamended	1890	407-408	
Bur No. 13	719	621	67261
Amended	974	249	
Bur No. 14	719	622	67262
Amended	974	251	
Reamended	1890	409-410	
Bur No. 15	719	623	67263
Amended	974	253	
Bur No. 16	719	624	67264
Amended	974	255	
Reamended	1890	411-412	
Bur No. 17	719	625	67265
Amended	974	257	
Reamended	1890	413-414	
Bur No. 18	719	626	67266
Amended	974	259	
Reamended	1890	415-416	
Bur No. 19	719	627	67267
Amended	974	261	
Reamended	1890	417-418	
Bur No. 20	719	628	67268
Amended	974	263	
Reamended	1890	419-420	

PHOENIX, ARIZONA

1998 AUG -9 P 1:59

**VERIFIED**

58 8/14/98

15

B.L.M. AZ STATE OFFICE  
RECEIVED

ENTERED IN COMPUTER

8/12/98

15/12

15

ORIGINAL OR AMENDED LOCATION NOTICES

<u>Claim</u>	<u>Book or Docket</u>	<u>Page</u>	<u>BLM AMC Serial No.</u>
Bur No. 22	719	630	67269
Amended	974	265	
Reamended	1869	946-947	
Bur No. 24	719	632	67271
Amended	974	269	
Reamended	1869	948-949	
Bur No. 26	719	634	67273
Amended	974	273	
Reamended	1869	950-951	
Bur No. 27	719	635	67274
Amended	974	275	
Bur No. 28	719	636	67275
Amended	974	277	
Reamended	1869	952-953	
Bur No. 30	719	638	67277
Amended	974	281	
Reamended	1869	954-955	
Bur No. 31	719	639	67278
Amended	974	283	
Bur No. 32	719	640	67279
Amended	974	285	
Reamended	1869	956-957	
Bur No. 33	719	641	67280
Amended	974	287	
Bur No. 34	719	642	67281
Amended	974	289	
Reamended	1869	970-971	
Bur No. 37	719	645	67284
Amended	974	295	
Bur No. 39	719	647	67286
Amended	974	299	
Bur No. 40	719	648	67287
Amended	974	301	
Reamended	1869	978-979	
Bur No. 41	719	649	67288
Amended	974	303	
Bur No. 43	720	591	67289
Amended	974	305	
Bur No. 45	719	651	67290
Amended	974	307	

B.L.M. AZ STATE OFFICE  
RECEIVED

ENTERED IN COMPUTER

8/12/98 ✓ 16120

**VERIFIED**

3/17/98  
16

ORIGINAL OR AMENDED LOCATION NOTICES

<u>Claim</u>	<u>Book or Docket</u>	<u>Page</u>	<u>BLM AMC Serial No.</u>
Bur No. 46	719	652	67291
Amended	974	309	
Bur No. 47	719	653	67292
Amended	974	311	
Bur No. 48	719	654	67293
Amended	974	313	
Bur No. 49	719	655	67294
Amended	974	315	
Bur No. 50	719	656	67295
Amended	974	317	
Bur No. 51	719	657	67296
Amended	974	319	
Reamended	1890	421-422	
Bur No. 52	719	658	67297
Amended	974	321	
Bur No. 53	719	659	67298
Amended	974	323	
Reamended	1890	423-424	
Bur No. 54	719	660	67299
Amended	974	325	
Bur No. 55	719	661	67300
Amended	974	327	
Reamended	1890	425-426	
Bur No. 56	719	662	67301
Amended	974	329	
Bur No. 57	719	663	67302
Amended	974	331	
Reamended	1890	427-428	
Bur No. 58	719	664	67303
Amended	974	333	
Bur No. 59	719	665	67304
Amended	974	335	
Reamended	1890	429-430	
Bur No. 60	719	666	67305
Amended	974	337	
Reamended	1890	431-432	
Bur No. 61	719	667	67306
Amended	974	339	
Reamended	1890	433-434	

1998 AUG - 6 P 1:59  
 RECEIVED  
 BLM, AZ STATE OFFICE  
 PHOENIX, ARIZONA

**VERIFIED**

8/17/98

16

ENTERED IN COMPUTER

8/12/98

16 K

ORIGINAL OR AMENDED LOCATION NOTICES

<u>Claim</u>	<u>Book or Docket</u>	<u>Page</u>	<u>BLM AMC Serial No.</u>
Bur No. 62	719	668	67307
Amended	974	341	
Reamended	1890	435-436	
Bur No. 63	719	669	67308
Amended	974	343	
Reamended	1890	437-438	
Bur No. 64	719	670	67309
Amended	974	345	
Reamended	1890	439-440	
Bur No. 65	719	671	67310
Amended	974	347	
Reamended	1890	441-442	
Bur No. 66	719	672	67311
Amended	974	349	
Bur No. 67	719	673	67312
Amended	974	351	
Reamended	1890	443-444	
Bur No. 68	719	674	67313
Amended	974	353	
Bur No. 69	719	675	67314
Amended	974	355	
Reamended	1890	445-446	
Bur No. 71	719	677	67315
Amended	974	357	
Bur No. 73	719	679	67316
Amended	974	359	
Bur No. 75	719	681	67317
Amended	974	361	
Bur No. 77	719	683	67318
Amended	974	363	
Reamended	1869	980-981	
Bur No. 83	719	689	67321
Amended	974	369	
Reamended	1869	984-985	
Bur No. 86	719	690	67322
Amended	974	371	
Bur No. 87	719	691	67323
Amended	974	373	

PHOENIX, ARIZONA

**VERIFIED**

58 8/17/98

1998 AUG - 9 - 9 1: 58

RECEIVED BLM, AZ STATE OFFICE

16

ENTERED IN COMPUTER

8/17/98

LSK

15

ORIGINAL OR AMENDED LOCATION NOTICES

<u>Claim</u>	<u>Book or Docket</u>	<u>Page</u>	<u>BLM AMC Serial No.</u>
Bur No. 88	719	692	67324
Amended	974	375	
Bur No. 89	719	693	67325
Amended	974	377	
Bur No. 90	719	694	67326
Amended	974	379	
Bur No. 91	719	695	67327
Amended	974	381	
Bur No. 92	719	696	67328
Amended	974	383	
Bur No. 93	719	697	67329
Amended	974	385	
Bur No. 94	719	698	67330
Amended	974	387	
Bur No. 95	719	699	67331
Amended	974	389	
Bur No. 116	719	718	67332
Amended	974	391	
Bur No. 117	719	719	67333
Amended	974	393	
Bur No. 118	719	720	67334
Amended	974	395	
Bur No. 119	719	721	67335
Amended	974	397	
Bur No. 120	719	722	67336
Amended	974	399	
Bur No. 121	719	723	67337
Amended	974	401	
Bur No. 122	719	724	67338
Amended	974	403	
Bur No. 123	719	725	67339
Amended	974	405	
Bur No. 124	719	726	67340
Amended	974	407	
Bur No. 125	719	727	67341
Amended	974	409	
Bur No. 126	PHOENIX, ARIZONA	719	67432
Amended	974	411	
Bur No. 127	1998 AUG - 6 P 1: 58	719	67343
Amended	974	413	

**VERIFIED** RECEIVED B.L.M. AZ STATE OFFICE

SB 8/17/98

20

ENTERED IN COMPUTER

8/12/98

20/CC

20



ORIGINAL OR AMENDED LOCATION NOTICES

<u>Claim</u>	<u>Book or Docket</u>	<u>Page</u>	<u>BLM AMC Serial No.</u>
Bur No. 128	719	730	67344
Amended	974	415	
Bur No. 129	719	731	67345
Amended	974	417	
Bur No. 130	719	732	67346
Amended	974	419	
Blue Hills No. 1	280	374	67428
Blue Hills No. 2	280	375	67429
Blue Hills No. 3	280	376	67430
Blue Hills No. 4	280	377	67431
Blue Hills No. 5	280	378	67432
Blue Hills No. 6	280	379	67433
Blue Hills No. 7	280	380	67434
Blue Hills No. 8	280	381	67435
Blue Hills No. 9	280	382	67436
Blue Hills No. 10	280	383	67437
Blue Hills No. 11	280	384	67438
Blue Hills No. 12	280	385	67439
Ray No. 2	545	102	67441
Ray No. 4	545	104	67443
Ray No. 5	545	105	67444
Ray No. 6	545	106	67445
Ray No. 7	545	107	67446
Ray No. 8	545	108	67447
Ray No. 9	545	109	67448
Ray No. 10	545	110	67449
Ray No. 11	545	111	67450
Ray No. 12	545	112	67451
Ray No. 13	545	113	67452
Ray No. 14	545	114	67453
Ray No. 15	552	367	67454
Ray No. 16	545	116	67455
Ray No. 17	545	117	67456
Ray No. 18	545	118	67457
Ray No. 20	545	120	67459
Ray No. 21	545	121	67460
Ray No. 22	552	381	67461
Ray No. 23	545	122	67462
Ray No. 24	552	382	67463

PHOENIX, ARIZONA

1998 AUG - 6 P 1: 58

RECEIVED B.L.M. AZ STATE OFFICE

VERIFIED  
50 8/20/98

ENTERED IN COMPUTER

8/21/98

36kc 36

ORIGINAL OR AMENDED LOCATION NOTICES

<u>Claim</u>	<u>Book or Docket</u>	<u>Page</u>	<u>BLM AMC Serial No.</u>
Ray No. 25	545	123	67464
Ray No. 26	552	383	67465
Ray No. 27	545	124	67466
Ray No. 28	552	384	67467
Ray No. 29	545	125	67468
Ray No. 30	552	385	67469
Ray No. 31	552	386	67470
Ray No. 32	552	387	67471
Ray No. 33	552	388	67472
Ray No. 34	552	389	67473
Ray No. 35	545	126	67474
Ray No. 36	545	127	67475
Ray No. 37	545	128	67476
Ray No. 38	545	129	67477
Ray No. 39	545	130	67478
Ray No. 40	545	131	67479
Ray No. 41	545	132	67480
Ray No. 42	545	133	67481
Ray No. 43	552	390	67482
Ray No. 44	552	391	67483
Ray No. 45	552	392	67484
Ray No. 46	552	393	67485
Ray No. 47	552	394	67486
Ray No. 48	552	395	67487
Ray No. 49	546	444	67488
Ray No. 50	546	445	67489
Ray No. 51	546	446	67490
Ray No. 52	546	447	67491
Ray No. 53	546	448	67492
Ray No. 54	546	449	67493
Ray No. 55	546	450	67494
Ray No. 56	546	451	67495
Ray No. 57	546	452	67496
Ray No. 58	546	453	67497
Ray No. 59	546	454	67498
Ray No. 60	552	396	67499
Ray No. 61	548	185	67500
Ray No. 62	548	186	67501
Ray No. 63	548	187	67502

ARIZONA, PHOENIX

**VERIFIED**

1998 AUG - 6 P 1: 58

8/17/98

RECEIVED  
BLM, AZ STATE OFFICE

39

ENTERED IN COMPUTER

8/12/98

39k

39

ORIGINAL OR AMENDED LOCATION NOTICES

<u>Claim</u>	<u>Book or Docket</u>	<u>Page</u>	<u>BLM AMC Serial No.</u>
Ray No. 64	548	188	67503
Ray No. 65	548	189	67504
Ray No. 66	548	190	67505
Ray No. 67	548	191	67506
Ray No. 68	548	192	67507
Ray No. 69	548	193	67508
Ray No. 70	548	194	67509
Ray No. 71	548	195	67510
Ray No. 72	548	196	67511
Ray No. 73	552	370	67512
Ray No. 74	552	371	67513
Ray No. 75	552	372	67514
Ray No. 76	552	373	67515
Ray No. 77	552	374	67516
Ray No. 78	552	375	67517
Ray No. 79	552	376	67518
Ray No. 80	552	377	67519
Ray No. 81	552	378	67520
Ray No. 82	552	379	67521
Ray No. 83	552	380	67522
Ray No. 84	758	967	67523
Ray No. 85	758	968	67524
Ray No. 86	758	969	67525
Ray No. 87	758	970	67526
Ray No. 88	758	971	67527
Ray No. 89	758	972	67528
Ray No. 90	758	973	67529
Ray No. 91	758	974	67530
Ray No. 92	758	975	67531
Ray No. 93	758	976	67532
Ray No. 94	758	977	67533
Ray No. 95	758	978	67534
Ray No. 96	758	979	67535
Ray No. 97	758	980	67536
Ray No. 99	785	780	67538
Ray No. 100	785	781	67539
Ray No. 101	785	782	67540
Pat No. 1	PHOENIX, ARIZONA 1076	304	138158
Pat No. 2	1076	306	138159
Pat No. 3	1998 AUG - 6 P 1:58 1076	308	138160
Pat No. 4	1076	310	138161
RMD	1083	493	141524

**VERIFIED**

RECEIVED BLM, AZ STATE OFFICE 8/18/98

ENTERED IN COMPUTER

8/17/98

42Kc

42

ORIGINAL OR AMENDED LOCATION NOTICES

<u>Claim</u>	<u>Book or Docket</u>	<u>Page</u>	<u>BLM AMC Serial No.</u>	
RMD no. 40	1083	495	141525	
RMD No. 41	1083	497	141526	
RMD No. 42	1083	499	141527	
RMD No. 43	1083	501	141528	
RMD No. 44	1083	503	141529	
RMD No. 45	1083	505	141530	
RMD No. 46	1083	507	141531	
RMD No. 47	1083	509	141532	
RMD No. 48	1083	511	141533	
RMD No. 49	1083	513	141534	
RMD No. 50	1083	515	141535	
RMD No. 51	1083	517	141536	
RMD No. 52	1083	519	141537	
RMD No. 53	1083	521	141538	
RMD No. 54	1083	523	141539	
RMD No. 55	1083	525	141540	
RMD No. 56	1083	527	141541	
RMD No. 57	1083	529	141542	
RMD No. 58	1083	531	141543	
RMD No. 59	1083	533	141544	
RMD No. 60	1083	535	141545	
RMD No. 61	1083	537	141546	
RMD No. 62	1083	539	141547	
RMD No. 63	1083	541	141548	
RMD No. 64	1083	543	141549	
RMD No. 65	1083	545	141550	
RMD No. 66	1083	547	141551	
RMD No. 67	1083	549	141552	
RMD No. 68	1083	551	141553	
RMD No. 69	1083	553	141554	
RMD No. 70	1083	555	141555	
RMD No. 137	1083	689	141622	
RMD No. 138	1083	691	141623	
Mescal No. 48	1869	912-913	325897	
Ray Southern 14	1869	928-929	325898	
Ray Southern	1869	930-931	325899	
Ray Southern 16-A	1869	932-933	325900	
Bur No. 35	1869	972-973	325904	
Bur No. 36	1869	974-975	325905	
Bur No. 38	PHOENIX, ARIZONA	1869	976-977	325906
Bur No. 81	1869	982-983	325907	
Ray No. 98	1869	986-987	325908	

325898 1511

1998 AUG - 9 P 1: 58

**VERIFIED** RECEIVED B.L.M. AZ STATE OFFICE

8/20/98

ENTERED IN COMPUTER

8/12/98

42

42

42

---

E. C. John for ASARCO Incorporated

SUBSCRIBED and sworn to before me this \_\_\_\_\_ day of \_\_\_\_\_, 1998.

---

Notary Public

My Commission Expires: \_\_\_\_\_

RECEIVED  
B.L.M. AZ STATE OFFICE  
1998 AUG - 6 P 1: 58  
PHOENIX, ARIZONA

AFFIDAVIT OF PAYMENT OF MAINTENANCE FEE  
FOR UNPATENTED MINING CLAIMS

STATE OF ARIZONA            }  
                                          } ss  
COUNTY OF PINAL            }

RECEIVED  
BLM STATE OFFICE  
1998 AUG -6 P 2:04  
PHOENIX, ARIZONA

E. C. John, acting for ASARCO Incorporated, claimant, being first duly sworn, deposes and says that he is a citizen of the United States, more than eighteen years of age and resides at Kearny in Pinal County, State of Arizona, and is personally acquainted with the claims listed below;

that the required payment of \$100 maintenance fee per claim for retention of unpatented mining claims listed below, situated in the Mineral Creek Mining District, Pinal County, Arizona; for the assessment year of 1999 has been made to the BLM by and for ASARCO Incorporated, owner of said claims, for the purpose of complying with the revised mining laws of the United States, Title 43 U.S.C. Section 43 3833.2-3.

that the location notices of the following claims are located in Section 34, Township 2 South, Range 13 East, G. & S. R. B. & M.



8/12/98  
Corrected Copy  
LDH

NOTICE  
OF  
PAYMENT OF ANNUAL MAINTENANCE FEES AND  
INTENTION TO HOLD

STATE OF ARIZONA }  
                                      } ss  
COUNTY OF PINAL }

Name of Claims : Nat Nos. 1, 2, 3, 4, 5, 6, 7, 8, 9, 10, 11, 12, 13, 14, 15,  
and 16. (BLM AMC Serial Nos. 138162, 138163,  
138164, 138165, 338178, 338179, 338180, 338181,  
338182, 338183, 338184, 338185, 338186, 338187,  
338188, and 338189.)

Description : Said mill site claims are located  
in the southwest quarter of Section 23,  
Township 3 South, Range 13 East,  
G. & S. R. & M.

Owner : ASARCO Incorporated

Mailing Address : Box 8  
Hayden, Arizona 85235

The above-named mill site claims are being held by the owner for the purpose of mine waste disposal and/or ore processing plant sites. This document is being filed to comply with Title 43 U.S.C. Section 3833.2-3. Annual Maintenance fees of \$100 per claim has been paid to the BLM for the year 1999

\_\_\_\_\_  
E.C. John for ASARCO Incorporated

SUBSCRIBED and sworn before me this \_\_\_\_\_ of \_\_\_\_\_, 1998.

\_\_\_\_\_  
Notary Public

My Commission Expires: \_\_\_\_\_

**VERIFIED**  
16 8/11/98  
16

**ENTERED IN COMPUTER**  
8/12/98 ✓



NOTICE  
OF  
PAYMENT OF ANNUAL MAINTENANCE FEES AND  
INTENTION TO HOLD

STATE OF ARIZONA }  
                                  } ss  
COUNTY OF PINAL }

*Please correct AM#  
listed in brackets.  
See attached list for*

Name of Claims : Nat Nos. 1, 2, 3, 4, 5, 6, 7, 8, 9, 10, 11, 12, 13, 14, 15, *Correct #*  
and 16. (BLM AMC Serial Nos. 138162, 138163;  
138164, 138165, ~~336178~~, 336179, 336180, 336181,  
336182, 336183, 336184, 336185, 336186, 336187,  
336188, and 336189.) *AM*

Description : Said mill site claims are located  
in the southwest quarter of Section 23,  
Township 3 South, Range 13 East,  
G. & S. R. & M.

RECEIVED  
BLM. ARIZONA STATE OFFICE  
PPB AUG - 6 P 1:59  
PHOENIX, ARIZONA

Owner : ASARCO Incorporated  
Mailing Address : Box 8  
Hayden, Arizona 85235

The above-named mill site claims are being held by the owner for the purpose of mine waste disposal and/or ore processing plant sites. This document is being filed to comply with Title 43 U.S.C. Section 3833.2-3. Annual Maintenance fees of \$100 per claim has been paid to the BLM for the year 1999

\_\_\_\_\_  
E.C. John for ASARCO Incorporated

SUBSCRIBED and sworn before me this \_\_\_\_\_ of \_\_\_\_\_, 1998.

My Commission Expires: \_\_\_\_\_

\_\_\_\_\_  
Notary Public

*16*

*16 Kc*



NOTICE  
OF  
INTENTION TO HOLD AND  
PAYMENT OF ANNUAL MAINTENANCE FEES

STATE OF ARIZONA }

} ss

COUNTY OF PINAL }

Name of Claims : AX-A Nos. 1, 2, 3, 4, 5, 7, 31, 32, 33, 34, 36, 38, 40, 55, 56, 57, 58, 59, 60, 61, 62, 63, 64, 65, 66, 67, 68, 69, 70, 71, 73, 75, and 77. (BLM Serial Nos. AMC 277468, 277469, 277470, 277471, 277472, 277474, 277498, 277499, 277500, 277501, 277503, 277505, 277507, 277522, 277523, 277524, 277525, 277526, 277527, 277528, 277529, 277530, 277531, 277532, 277533, 277534, 277535, 277536, 277537, 277538, 277540, 277542, and 277544).

Description : Said mill site claims are located in the east half of Section 19 and the westhalf of Section 20, Township 3 South, Range 13 East, G. & S. R. B. & M.

Owner : ASARCO Incorporated

Mailing Address : Box 8  
Hayden, Arizona 85235

The above-named mill site claims are being held by the owner for the purpose of mine waste disposal and/or ore processing plant sites. This document is being filed to comply with Title 43 U.S.C. Section 3833.2-3. Annual Maintenance Fee has been paid to hold these claims for the 1999 assessment year.

\_\_\_\_\_  
E.C. John for ASARCO Incorporated

SUBSCRIBED and sworn before me this \_\_\_\_\_ of \_\_\_\_\_, 1998.

\_\_\_\_\_  
Notary Public

PHOENIX, ARIZONA

1998 AUG - 6 - P 1:59

RECEIVED  
BLM AZ STATE OFFICE

**VERIFIED**  
SB 8/13/98  
33

ENTERED IN COMPUTER

8/12/98

33kc

35





NOTICE OF INTENT TO HOLD  
AND  
PAYMENT OF MAINTENANCE FEES  
FOR MILLSITE CLAIMS

Name of Claims. : LOT 5, C.E. #1, C.E. #2, C.E. #3, C.E. #4  
and C.E.#5 Millsite claims (BLM Serial  
Nos. AMC 333067, 333068, 333069, 333070,  
333071, and 333072).

Description : Said millsite claims are located in the  
SW 1\4 of Sec. 10, and in the NW 1\4 and  
NE 1\4 of Sec. 11 T3S R13E in the Mineral  
Creek Mining District, Pinal County,  
Arizona.

Owner : ASARCO Inc.- Ray Complex  
P. O. Box 8  
Hayden. Arizona 85235

The above named claims are being held by the owner for the purpose of mine waste disposal and/or ore processing plant sites. Maintenance fees of \$100 per claim have been paid for the year 1999.

This document is being filed to comply with Title 43 U. S. C. Section 3833.1-5.

\_\_\_\_\_  
Edward C. John for ASARCO Inc.

Subscribed and sworn before me this \_\_\_\_ day of \_\_\_\_\_,  
1998.

My Commission Expires: \_\_\_\_\_

\_\_\_\_\_  
Notary Public

PHOENIX, ARIZONA

6

1998 AUG - 6 P 2:00

RECEIVED  
BLM AZ STATE OFFICE

**VERIFIED**

JB 8/18/98

06

ENTERED IN COMPUTER

8/17/98

6 KC

AFFIDAVIT OF PAYMENT OF MINING MAINTENANCE FEES  
FOR UNPATENTED MINING CLAIMS

STATE OF ARIZONA        }  
                                  }    ss  
COUNTY OF PINAL        }

E.C. John, acting for ASARCO Incorporated, claimant, being first duly sworn, deposes and says that he is a citizen of the United States, more than eighteen years of age and resides at Kearny in Pinal County, State of Arizona, and is personally acquainted with the claims listed below;

that the annual maintenance fee of \$100 for the 1999 assessment year has been paid to the BLM for the purpose of holding claims listed below, situated in the Mineral Creek Mining District, Pinal County, Arizona; said payment is made in lieu of annual assessment work to comply with the revised laws of the United States with regard to retention of unpatented mining claims, Title 43 U.S.C. Section 3833.2-3.

that the said mining claims are contiguous and are consolidated into one group for common development;

that the location notices of the following claims are located in Sections 29, 30, and 31, Township 3 South, Range 4 East, G. & S. R. B. & M.

55

RECEIVED  
B.L.M. AZ STATE OFFICE  
1998 AUG - 6 P 2: 00  
PHOENIX, ARIZONA

ORIGINAL LOCATION NOTICE

<u>Claim</u>	<u>Book or Docket</u>	<u>Page</u>	<u>BLM Serial No. (AMC)</u>
Elder 3	1671	022	303735
Elder 4	1671	024	303736
Elder 5	1671	026	303737
Elder 6	1671	028	303738
Elder 7	1671	030	303739
Elder 8	1671	032	303740
Elder 9	1671	034	303741
Elder 10	1671	036	303742
Elder 11	1671	038	303743
Elder 12	1671	040	303744
Elder 15	1671	046	303747
Amended	1869	964-965	
Elder 17	1671	050	303749
Elder 19	1671	054	303751
Elder 21	1671	058	303753
Elder 23	1671	062	303755
Elder 30	1671	076	303762
Elder 31	1671	078	303763
Elder 32	1671	080	303764
Elder 33	1671	082	303765
Elder 34	1671	084	303766
Elder 35	1671	086	303767
Elder 36	1671	088	303768
Elder 37	1671	090	303769
Elder 38	1671	092	303770
Elder 39	1671	094	303771
Elder 48	1671	096	303772
Elder 49	1671	098	303773
Elder 50	1671	100	303774
Elder 51	1671	102	303775
Elder 52	1671	104	303776
Elder 53	1671	106	303777
Elder 54	1671	108	303778
Elder 55	1671	110	303779
Elder 56	1671	112	303780
Elder 57	1671	114	303781

PHOENIX, ARIZONA

1998 AUG - 9 P 2: 00

RECEIVED B.L.M. AZ STATE OFFICE

**VERIFIED**

5/8 8/18/98

35

35/10

ENTERED IN COMPUTER

8/18/98

ORIGINAL LOCATION NOTICES

<u>Claim</u>	<u>Book or Docket</u>	<u>Page</u>	<u>BLM Serial No. (AMC)</u>
Elder 2	1752	867	315170
Elder 40	1752	869	315171
Elder 41	1752	871	315172
Elder 42	1752	873	315173
Elder 43	1752	875	315174
Elder 44	1752	877	315175
Elder 45	1752	879	315176
Elder 46	1752	881	315177
Elder 47	1752	883	315178
Elder 58	1752	885	315179
Elder 59	1752	887	315180
Elder 60	1752	889	315181
Elder 61	1752	891	315182
Elder 62	1752	893	315183
Elder 63	1752	895	315184
Elder 64	1752	897	315185
Elder 65	1752	899	315186
Elder 13A	1869	962-963	325901
Elder 18A	1869	966-967	325902
Elder 22A	1869	968-969	325903

\_\_\_\_\_  
E. C. John for ASARCO Incorporated

SUBSCRIBED and Sworn to before me this \_\_\_\_\_ day of \_\_\_\_\_, 1998.

\_\_\_\_\_  
Notary Public My Commission Expires: \_\_\_\_\_

No1.ECJ  
RB

PHOENIX, ARIZONA

1998 AUG - 6 P 2:00

**VERIFIED**

RECEIVED B.L.M. AZ STATE OFFICE

20

ENTERED IN CLERK'S

8/12/98

20

20 KC

20



ORIGINAL LOCATION NOTICES

<u>Claim</u>	<u>Book or Docket</u>	<u>Page</u>	<u>BLM Serial No. (AMC)</u>
Belgravia No. 1	536	29	67349
Belgravia No. 2	536	30	67350
Belgravia No. 3	536	31	67351
Belgravia No. 4	536	32	67352
Belgravia No. 5	536	33	67353
Belgravia No. 6	536	34	67354
Belgravia No. 7	536	35	67355
Belgravia No. 8	536	36	67356
Belgravia No. 9	536	37	67357
Belgravia No. 10	536	38	67358
Belgravia No. 11	536	39	67359
Belgravia No. 12	536	40	67360
Belgravia No. 13	536	41	67361
Belgravia No. 14	536	42	67362
Belgravia No. 15	536	43	67363
Belgravia No. 16	536	44	67364

\_\_\_\_\_  
E. C. John for ASARCO Incorporated

SUBSCRIBED and sworn to before me this \_\_\_\_\_ day of \_\_\_\_\_, 1998.

PHOENIX, ARIZONA

\_\_\_\_\_  
Notary Public

My Commission Expires: \_\_\_\_\_

1998 AUG - 6 P 2:00

RECEIVED  
BLM, AZ STATE OFFICE

**VERIFIED**

JB 8/17/98  
16

ENTERED IN COM.

8/12/98

14 KC 11/98

16



AFFIDAVIT OF MAINTENENCE FEES PAID  
FOR UNPATENTED MINING CLAIMS

STATE OF ARIZONA        }  
                                              } ss  
COUNTY OF GILA        }

E. C. John, acting for ASARCO Incorporated, claimant, being first duly sworn, deposes and says that he is a citizen of the United States, more than eighteen years of age and resides at Kearny in Pinal County, State of Arizona, and is personally acquainted with the claims listed below;

that the required annual \$100 per mining claim maintenance fee for the assessment year 1999 has been paid to the BLM for the benefit of, and for the purpose of holding claims listed below, situated in the Banner Mining District, Gila County, Arizona; that said maintenance fee was paid to comply with the revised laws of the United States pertaining to retention of unpatented mining claims, Title 43 U.S.C. Section 3833.2-3.

that the said mining claims are all contiguous and are consolidated into one group for common development;

The location notices for said claims are located within Section 27, Township 4 South, Range 15 East, G. & S. R. B. & M.

PHOENIX, ARIZONA

1998 AUG -6 P 2:01

RECEIVED  
BLM, AZ STATE OFFICE

ORIGINAL AND AMENDED LOCATION NOTICES

<u>Claim</u>	<u>Book or Docket</u>	<u>Page</u>	<u>BLM Serial No.</u> <u>(AMC)</u>
--------------	-----------------------	-------------	---------------------------------------

ORIGINAL AND AMENDED LOCATION NOTICES

<u>Claim</u>	<u>Book</u>	<u>Docket</u>	<u>Page</u>	<u>BLM Serial No.</u> <u>(AMC)</u>
Black Eagle No. 1	49, Mines		550	67014
Black Eagle No. 2	49, Mines		550	67015
Black Eagle No. 3	49, Mines		551	67016
Black Eagle No. 4	49, Mines		551	67017
Black Eagle No. 5	49, Mines		551	67018
Black Eagle No. 6	49, Mines		552	67019
Fraction No. 6		160	511	67020
Amended		226	538	
Amended		250	456	
Chilito No. 9	47, Mines		586	67013
Amended		224	335	
Amended		225	143	

E. C. John for ASARCO Incorporated

SUBSCRIBED and sworn to before me this \_\_\_\_\_ day of \_\_\_\_\_, 1988.

RECEIVED  
 BLM, AZ STATE OFFICE  
 1988 AUG -6 PM 2:01  
 PHOENIX, ARIZONA

My Commission Expires: \_\_\_\_\_

Notary Public

**VERIFIED**  
 SB 8/18/88  
 08

8/17/1988

8K

AFFIDAVIT OF MAINTENANCE FEES PAID  
FOR UNPATENTED MINING CLAIMS

STATE OF ARIZONA            }  
                                           }  
 COUNTY OF GILA             }            } ss

PHOENIX, ARIZONA

1998 AUG - 6 P 2: 01

RECEIVED  
 B.L.M. AZ STATE OFFICE

E. C. John, acting for ASARCO Incorporated, claimant, being first duly sworn, deposes and says that he is a citizen of the United States, more than eighteen years of age and resides at Kearny in Pinal County, State of Arizona, and is personally acquainted with the claims listed below;

that the said mining claims are all contiguous and are consolidated into one group for common development;

that the said claims are situated in the Banner Mining District, Gila County, Arizona, the location notices of which are recorded in the office of the County Recorder of said county;

that the required \$100 per mining claim maintenance fee has been paid for the 1999 assessment year to the BLM at the expense of ASARCO Incorporated, owner of said claims for the purpose of complying with the laws of the United States concerning the retention of unpatented mining claims, Title 43 U.S.C. Section 3833.2-3.

that the location notices for said claims are located in Sections 21, 22 and 27, Township 4 South, Range 15 East, G. & S. R. B. & M.

ORIGINAL OR AMENDED LOCATION NOTICES

<u>Claim</u>	<u>Book or Docket</u>	<u>Page</u>	BLM AMC <u>Serial No.</u>
Porphyry	48	158	48401
Quartzite	48	158	48402
Black Copper	8	454	48405
Amended	48	144	
Blue Copper	8	454	48406
Amended	48	145	
Keystone	8	512	48413
Amended	48	152	
North Star	8	429	48418
Amended	48	157	
Senator	8	455	48420
Amended	48	160	
Tip Top	16	118	48428
Amended	48	166	
Chilito No. 6	47, Mines	581	66996
Amended	42, Mines 225	140	
Chilito No. 7	47, Mines	582	66997
Amended	42, Mines 225	141	
Chilito No. 8	47, Mines	583	66998
Amended	225	142	
Copper Glance No. 1 (Chilito 12)	41, Mines	464	66999
Amended	42, Mines	246	
Amended	225	145	
Copper Glance No. 2 (Chilito 13)	41, Mines	465	67000
Amended	42, Mines	247	
Amended	225	146	
Two Bridges (Chilito 14)	47, Mines	559	67001
Amended	42, Mines	248	
Amended	225	147	
Evener (Chilito 15)	47, Mines	248	67002
Amended	42, Mines	148	
Amended	225	148	

**VERIFIED**

8/12/98  
15

8/12/98

PHOENIX, ARIZONA 85009 RECEIVED

1998 AUG - 9 - P-2-042

B.L.M. AZ STATE OFFICE

15 KC

ORIGINAL OR AMENDED LOCATION NOTICES

<u>Claim</u>	<u>Book or Docket</u>	<u>Page</u>	<u>BLM AMC Serial No.</u>
Copper Glance No. 7 (Chilito 19)	41, Mines	466	67003
Amended	42, Mines	250	
Amended	225	149	
Chilena No. 3 (Chilito 29)	47, Mines	556	67004
Amended	42, Mines	260	
Amended	225	159	
Chilena No. 4 (Chilito 30)	47, Mines	557	67005
Amended	42, Mines	261	
Amended	225	160	
Chilena No. 5 (Chilito 32)	47, Mines	558	67006
Amended	42, Mines	262	
Amended	225	161	
Chilena No. 2 (Chilito 33)	47, Mines	555	67007
Amended	42, Mines	263	
Amended	225	162	
Chilito No. 42	238	465	67008
Ethel	41, Mines	12	67009
Spring	47, Mines	121	67010
Drusilla	47, Mines	93	67011
Fanny	47, Mines	94	67012

E. C. John for ASARCO Incorporated

SUBSCRIBED and sworn to before me this \_\_\_\_\_ day of \_\_\_\_\_, 1998.

PHOENIX ARIZONA

My Commission Expires 2 P 1998 AUG - 9

Notary Public

**VERIFIED**

SB 8/12/98

10

ENTERED IN COMPUT

8/12/98

RECEIVED BLM AZ STATE OFFICE

10 KC

AFFIDAVIT OF MAINTENANCE FEES PAID  
FOR UNPATENTED MINING CLAIMS

STATE OF ARIZONA        }  
                                  } ss  
COUNTY OF GILA        }

PHOENIX, ARIZONA

1998 AUG - 6 P 2:01

RECEIVED  
BLM, STATE OFFICE

E. C. John, acting for ASARCO Incorporated, claimant, being first duly sworn, deposes and says that he is a citizen of the United States, more than eighteen years of age and resides at Kearny in Pinal County, State of Arizona, and is personally acquainted with the claims listed below;

that the said mining claims are all contiguous and are consolidated into one group for common development;

that the said mining claims are situated in the Banner Mining District, Gila County, Arizona, the location notices of which are recorded in the office of the County Recorder of said county;

that the required \$100 per claim maintenance fee has been paid to the BLM in lieu of performing annual assessment labor for the year 1999. Said payment was at the expense of ASARCO Incorporated, owner of said claims, for the purpose of complying with the laws of the United States pertaining to retention of mining claims, Title 43 U.S.C. Section 3833.2-3.

that the location notices of the following claims fall within Sections 27 and 28, Township 4 South, Range 15 East, G. & S. R. B. & M.

ENTERED IN OFFICE



ORIGINAL OR AMENDED LOCATION NOTICES

<u>Claim</u>	<u>Book or Docket</u>	<u>Page</u>	<u>BLM AMC Serial No.</u>
Chilito No. 1	47, Mines	577	66991
Amended	225	136	
Chilito No. 2	47, Mines	580	66992
Amended	225	137	
Cobre Verde No. 8	41, Mines	464	66993
(Chilito No. 3)	42, Mines	244	
Amended	224	334	
Amended	225	138	
Chilito No. 4	47, Mines	578	66994
Amended	225	139	
Chilito No. 41	225	170	66995
Steamboat 27	830	10-12	314571
Steamboat 28	830	13-15	314572
Steamboat 29	830	16-18	314573
Steamboat 30	830	19-21	314574
Steamboat 31	830	22-24	314575
Steamboat 32	830	25-27	314576
Steamboat 33	830	28-30	314577

\_\_\_\_\_  
E. C. John for ASARCO Incorporated

SUBSCRIBED and sworn to before me this \_\_\_\_\_ day of \_\_\_\_\_, 1998.

\_\_\_\_\_  
Notary Public

My Commission Expires: \_\_\_\_\_

**VERIFIED**

SP 8/18/98

12

ENTERED IN COMPLE

8/12/98

PHOENIX, ARIZONA  
1998 AUG - 6 P 2: 01  
RECEIVED  
BLM AZ STATE OFFICE

AFFIDAVIT OF MAINTENANCE FEES PAID  
FOR UNPATENTED MINING CLAIMS

STATE OF ARIZONA }  
                          } ss  
COUNTY OF PINAL }

E. C. John, acting for ASARCO Incorporated, claimant, being first duly sworn, deposes and says that he is a citizen of the United States, more than eighteen years of age and resides at Kearny in Pinal County, State of Arizona, and is personally acquainted with the claims listed below;

that the said mining claims are all contiguous and are consolidated into one group for common development;

that the said claims are situated in the Cochran-Copper Butte Mining District, Pinal County, Arizona, the location notices of which are recorded in the office of the County Recorder of said county;

that by and at the expense of ASARCO Incorporated, owner of said claims, a maintenance fee of \$100 per claim was paid for the 1999 assessment year for the purpose of complying with the revised laws of the United States pertaining to retention of unpatented mining claims, Title 43 U.S.C. Section 3833.2-3.

that the location notices of the following claims are located in Sections 23, 24, 25, 26, 27, 33, 34 and 35, Township 3 South, Range 12 East; Section 4, Township 4 South, Range 12 East; and Sections 19 and 30, Township 3 South, Range 13 East, G. & S. R. B. & M.

PHOENIX, ARIZONA

1998 AUG - 6 P 2: 02

RECEIVED  
BLM. AZ STATE OFFICE

ENTERED IN COMPUTER

ORIGINAL OR AMENDED LOCATION NOTICES

<u>Claim</u>	<u>Book or Docket</u>	<u>Page</u>	<u>BLM AMC Serial No.</u>
Buckeye 3	1359	963	253275
Buckeye 4	1359	965	253276
Buckeye 5	1359	967	253277
Buckeye 10	1359	969	253278
Somnambulant 1	1360	035	253279
Somnambulant 2	1360	037	253280
Somnambulant 3	1360	039	253281
Somnambulant 4	1360	041	253282
Somnambulant 5	1360	043	253283
Somnambulant 6	1360	045	253284
Somnambulant 7	1360	047	253285
Somnambulant 8	1360	049	253286
Somnambulant 9	1360	051	253287
Somnambulant 10	1360	053	253288
Somnambulant 11	1360	055	253289
Somnambulant 12	1360	057	253290
Somnambulant 13	1360	059	253291
Somnambulant 14	1360	061	253292
Sue 37	1360	063	253293
Sue 38	1360	065	253294
Amended	1381	883	
Sue 39	1360	067	253295
Sue 40	1360	069	253296
Amended	1381	885	
Sue 41	1360	071	253297
Amended	1381	887	
Sue 42	1360	073	253298
Amended	1381	889	
Sue 43	1360	075	253299
Amended	1381	891	
Sue 44	1360	077	253300
Sue 45	1360	079	253301
Amended	1381	893	
Sue 46	1360	081	253302
Sue 48	1360	083	253303
Sue 49	1360	085	253304
Sue 50	1360	087	253305
Sue 51	1360	089	253306
Sue 52	1360	091	253307
Sue 53	1360	093	253308
Sue 54	1360	095	253309
Sue 55	1360	097	253310
Sue 56	1360	099	253311
Sue 57	1360	101	253312
Sue 58	1360	103	253313
Sue 59	1360	105	253314

PHOENIX, ARIZONA

1998 AUG - 6 P 2:02

**VERIFIED**  
 RECEIVED B.L.M. AZ STATE OFFICE  
 SB 8/12/98  
 40

ENTER

8/12/98

40 KC

40

ORIGINAL OR AMENDED LOCATION NOTICES

<u>Claim</u>	<u>Book or Docket</u>	<u>Page</u>	<u>BLM AMC Serial No.</u>
Sue 60	1360	107	253315
Sue 61	1360	109	253316
Sue 62	1360	111	253317
Sue 63	1360	113	253318
Sue 64	1360	115	253319
Sue 66	1360	119	253321
Sue 67	1360	121	253322
Sue 69	1360	125	<del>253324</del>
Sue 71	1360	129	<del>253326</del>
Sue 72	1360	131	253327
Sue 73	1360	133	253328
Sue 74	1360	135	253329
Sue 75	1360	137	253330
Sue 76	1360	139	253331
Sue 77	1360	141	253332
Sue 78	1360	143	253333
Sue 79	1360	145	253334
Sue 80	1360	147	253335
Sue 81	1360	149	253336
Sue 82	1360	151	253337
Sue 83	1360	153	253338
Sue 84	1360	155	253339
Sue 85	1360	157	253340
Sue 86	1360	159	253341
Sue 87	1360	161	253342
Sue 88	1360	163	253343
Sue 89	1360	165	253344
Sue 90	1360	167	253345
Sue 91	1360	169	253346
Sue 92	1360	171	253347
Sue 93	1360	173	253348
Sue 94	1360	175	253349
Sue 95	1360	177	253350
Sue 96	1360	179	253351
Sue 97	1360	181	253352
Sue 98	1360	183	253353
Sue 99	1360	185	253354
Sue 100	1360	187	253355
Sue 101	1360	189	253356
Sue 102	1360	191	253357
Sue 103	1360	193	253358
Sue 104	1360	195	253359
Sue 105	1360	197	253360
Sue 116	1360	199	253361
Sue 117	1360	201	253362
Sue 118	1360	203	253363
Sue 119	1360	205	253364
Sue 201	1360	207	253365

PHOENIX, ARIZONA

1998 AUG - 6 P 2:02

RECEIVED  
B.L.M. AZ STATE OFFICE

**VERIFIED**

8/18/98  
48

8/17/98

48

48

ORIGINAL OR AMENDED LOCATION NOTICES

<u>Claim</u>	<u>Book or Docket</u>	<u>Page</u>	<u>BLM AMC Serial No.</u>
TW 12	1360	241	253366
TW 13	1360	243	253367
TW 14	1360	245	253368
Amended	1381	901	
TW 15	1360	247	253369
TW 16	1360	249	253370
TW 17	1360	251	253371
TW 18	1360	253	253372
TW 19	1360	255	253373
TW 20	1360	257	253374
TW 21	1360	259	253375
TW 22	1360	261	253376
TW 23	1360	263	253377
TW 24	1360	265	253378
TW 25	1360	267	253379
TW 26	1360	269	253380
TW 29	1360	271	253381
TW 30	1360	273	253382
TW 31	1360	275	253383
TW 32	1360	277	253384
TW 33	1360	279	253385
TW 34	1360	281	253386
TW 35	1360	283	253387
TW 36	1360	285	253388
TW 37	1360	287	253389
TW 38	1360	289	253390
TW 39	1360	291	253391
TW 40	1360	293	253392
TW 41	1360	295	253393
TW 42	1360	297	253394
TW 43	1360	299	253395
TW 44	1360	301	253396
TW 45	1360	303	253397
TW 46	1360	305	253398
TW 47	1360	307	253399
TW 48	1360	309	253400
TW 49	1360	311	253401
TW 50	1360	313	253402
TW 51	1360	315	253403
TW 52	1360	317	253404
TW 53	1360	319	253405
TW 54	1360	321	253406
TW 55	1360	323	253407
TW 56	1360	325	253408
TW 57	1360	327	253409
TW 58	1360	329	253410
TW 59	1360	331	253411
TW 60	1360	333	253412
TW 61	1360	335	253413

PHOENIX, ARIZONA  
 1998 AUG - 6 P 2: 02  
 RECEIVED  
 B.L.M. AZ STATE OFFICE

**VERIFIED**  
 8/12/98 48

ENTERED IN COMPT  
 8/12/98

48 KC

48

ORIGINAL OR AMENDED LOCATION NOTICES

<u>Claim</u>	<u>Book or Docket</u>	<u>Page</u>	<u>BLM AMC Serial No.</u>
TW 62	1360	337	253414
TW 63	1360	339	253415
TW 64	1360	341	253416
TW 65	1360	343	253417
TW 66	1360	345	253418
TW 67	1360	347	253419
TW 68	1360	349	253420
TW 69	1360	351	253421
TW 70	1360	353	253422
TW 71	1360	355	253423
TW 72	1360	357	253424
TW 73	1360	359	253425
TW 74	1360	361	253426
TW 75	1360	363	253427
TW 102	1360	365	253428
TW 103	1360	367	253429
TW 104	1360	369	253430
Copper Butte 20	1359	975	253456
Copper Butte 21	1359	977	253457
Terra 1	1360	209	253460
Terra 2	1360	211	253461
Amended	1381	895	
Terra 3	1360	213	253462
Terra 4	1360	215	253463
Terra 5	1360	217	253464
Terra 8	1360	223	253467
Terra 9	1360	225	253468
Terra 10	1360	227	253469
Terra 11	1360	229	253470
Terra 12	1360	231	253471
Terra 13	1360	233	253472
Terra 14	1360	235	253473
Amended	1381	897	
Terra 15	1360	237	253474
Amended	1381	899	
Terra 16	1360	239	253475
Walnut Canyon 1	1360	295	253476
Walnut Canyon 2	1360	393	253477
Walnut Canyon 3	1360	391	253478
Walnut Canyon 4	1360	389	253479
Walnut Canyon 5	1360	387	253480
Walnut Canyon 6	1360	385	253481
Walnut Canyon 7	1360	383	253482

PHOENIX, ARIZONA

1998 AUG - 6 P 2:01

RECEIVED  
BLM, AZ STATE OFFICE

40

40 KC

**VERIFIED**

36 8/12/98

40

ENTERED

8/12/98



ORIGINAL OR AMENDED LOCATION NOTICES

<u>Claim</u>	<u>Book or Docket</u>	<u>Page</u>	<u>BLM AMC Serial No.</u>
Walnut Canyon 8	1360	381	253483
Walnut Canyon 14	1360	377	253485
Walnut Canyon 15	1360	375	253486
Walnut Canyon 18	1360	373	253487
Walnut Canyon 19	1360	371	253488
Butte #1	1553	378	289373
Butte #2	1553	379	289374
Sue 65	1869	958-959	325895
Sue 70	1869	960-961	325896

\_\_\_\_\_  
E. C. John for ASARCO Incorporated

SUBSCRIBED and sworn to before me this \_\_\_\_\_ day of \_\_\_\_\_,  
1998.

My Commission Expires: \_\_\_\_\_

\_\_\_\_\_  
Notary Public

qkc

**VERIFIED**

8/12/98

60

PHOENIX, ARIZONA  
1998 AUG - 6 P 2: 01  
RECEIVED  
B.L.M. AZ STATE OFFICE

ENTERED IN COMPUTER  
8/12/98



ORIGINAL LOCATION NOTICES

<u>Claim</u>	<u>Book or Docket</u>	<u>Page</u>	<u>BLM AMC Serial No.</u>
Dick No. 17	62	354	67021
Dick No. 18	62	355	67022
Dick No. 19	62	356	67023
Dick No. 20	62	357	67024

RECEIVED  
 B.L.M. STATE OFFICE  
 1998 AUG -6 P 2:02  
 PHOENIX, ARIZONA

\_\_\_\_\_  
 E. C. John for ASARCO Incorporated

SUBSCRIBED and sworn to before me this \_\_\_\_\_ day of \_\_\_\_\_, 1998.

\_\_\_\_\_  
 Notary Public

My Commission Expires: \_\_\_\_\_

VERIFIED  
 8/12/98  
 04

ENTERED IN COMPUTER  
 8/12/98

4 KC

AFFIDAVIT OF PAYMENT OF MAINTENANCE FEES

FOR UNPATENTED MINING CLAIMS

STATE OF ARIZONA        }  
                                      } ss  
COUNTY OF PINAL        }

E. C. John, acting for ASARCO Incorporated, claimant, being first duly sworn, deposes and says that he is a citizen of the United States, more than eighteen years of age and resides at Kearny in Pinal County, State of Arizona, and is personally acquainted with the claims listed below;

that the said mining claims are contiguous and are consolidated into one group for common development, that said mining claims are situated in the Riverside Mining District, Pinal County, Arizona;

that payment of the \$100 per mining claim maintenance fee for the assessment year 1999 was made by and at the expense of ASARCO Incorporated, owner of said claims, for the purpose of complying with the revised laws of the United States pertaining to retention of unpatented mining claims, Title 43 U.S.C. Section 3833.2-3.

that the location notices of the following claims are located in Sections 7 and 18, Township 4 South, Range 14 East, and Section 13, Township 4 South, Range 13 East, G. & S. R. B. & M.

PHOENIX, ARIZONA

1998 AUG - 6 - 2:02 P

RECEIVED  
B.L.M. AZ STATE OFFICE

ORIGINAL AND AMENDED LOCATION NOTICES

<u>Claim</u>	<u>Book or Docket</u>	<u>Page</u>	<u>BLM AMC Serial No.</u>
Erman No. 1	537	209	67124
Amended	974	163	
Erman No. 2	537	210	67125
Amended	974	165	
Erman No. 3	537	211	67126
Amended	974	167	
Erman No. 4	537	212	67127
Amended	974	169	
Erman No. 5	537	213	67128
Amended	974	171	
Erman No. 6	537	214	67129
Amended	974	173	
Erman No. 7	537	215	67130
Amended	974	175	
Erman No. 8	537	216	67131
Amended	974	177	
Erman No. 9	537	217	67132
Amended	974	179	
Erman No. 10	537	218	67133
Amended	974	181	
Erman No. 11	537	219	67134
Amended	974	183	
Erman No. 12	537	220	67135
Amended	974	185	
Erman No. 13	537	221	67136
Amended	974	187	
Erman No. 14	537	222	67137
Amended	974	189	
Erman No. 15	537	223	67138
Amended	974	191	
Erman No. 16	537	224	67139
Amended	974	193	
Erman No. 17	537	225	67140
Amended	974	195	
Erman No. 18	537	226	67141
Amended	974	197	
Erman No. 19	537	227	67142
Amended	974	199	

19

PHOENIX, ARIZONA

1998 AUG -6 P 2:02

RECEIVED BLM AZ STATE OFFICE

19 KC

INDEXED BY COMPUTER

8/12/98

VERIFIED  
 JB 8/12/98

ORIGINAL AND AMENDED LOCATION NOTICES

<u>Claim</u>	<u>Book or Docket</u>	<u>Page</u>	<u>BLM AMC Serial No.</u>
Erman No. 20	537	228	67143
Amended	974	201	
Erman No. 21	537	229	67144
Amended	974	203	
Erman No. 22	537	230	67145
Amended	974	205	
Erman No. 23	537	231	67146
Amended	974	207	
Erman No. 24	537	232	67147
Amended	974	209	
Erman No. 25	537	233	67148
Amended	974	211	
Erman No. 26	537	234	67149
Amended	974	213	
Erman No. 27	537	235	67150
Amended	974	215	
Erman No. 28	537	236	67151
Amended	974	217	
Erman No. 29	537	237	67152
Amended	974	219	
Erman No. 30	542	378	67153
Amended	974	221	
Erman No. 31	542	379	67154
Amended	974	223	
River No. 4	673	389	67155
River No. 5	673	390	67156
River No. 6	673	391	67157
River No. 7	673	392	67158
River No. 8	673	393	67159
River No. 9	673	394	67160
River No. 13	673	398	67161
River No. 14	673	399	67162
River No. 15	673	400	67163
River No. 16	673	401	67164
River No. 17	673	402	67165
River No. 18	673	403	67166
River No. 22	673	404	67167

25

PHOENIX, ARIZONA

1998 AUG -6 - P 2:02

RECEIVED  
BLM, AZ STATE OFFICE

**VERIFIED**

SB 8/12/98

25

25 KC

INDEXED IN COMPUTER

8/12/98



ORIGINAL AND AMENDED LOCATION NOTICES

<u>Claim</u>	<u>Book or Docket</u>	<u>Page</u>	<u>BLM AMC Serial No.</u>
River No. 23	673	405	67168
River No. 24	673	406	67169
River No. 25	673	407	67170
River No. 26	673	408	67171
River No. 27	673	409	67172

\_\_\_\_\_  
E. C. John for ASARCO Incorporated

SUBSCRIBED and sworn to before me this \_\_\_\_\_ day of \_\_\_\_\_,  
1998.

\_\_\_\_\_  
Notary Public

My Commission Expires: \_\_\_\_\_

5

5/KC

PHOENIX, ARIZONA

1998 AUG - 6 P 2: 02

RECEIVED  
B.L.M. AZ STATE OFFICE

VERIFIED

SB 8/18/98

05

ENTERED

8/17/98

AFFIDAVIT OF PAYMENT OF MAINTENANCE FEE  
FOR UNPATENTED MINING CLAIMS

STATE OF ARIZONA }  
                                  } SS  
COUNTY OF PINAL }

E. C. JOHN, acting for ASARCO Incorporated, claimant, being first duly sworn, deposes and says that he is a citizen of the United States, more than eighteen years of age, and resides at Kearny in Pinal County, State of Arizona, and is personally acquainted with the claims listed below.

That the payment of \$100 maintenance per mining claim, in lieu of 1999 annual assessment work, has been made for the purpose of holding unpatented maining claims listed below, situated in Mineral Creek Mining District, Pinal County, Arizona; said payment has been made by and at the Expense of ASARCO Incorporated, owner of said mining claims, to comply with the revised mining laws of the United States.

That the said mining claims are contiguous and are consolidated into one group for common development.

That location notices of the following claims are located in Sections 33 and 34, Township 3 South, Range 14 East, and Sections 3, 4, 5 and 8, Township 4 South, Range 14 East, G. & S. R. B. & M.

ORIGINAL AND AMENDED LOCATION NOTICES

<u>CLAIM NAME &amp; NO.</u>	<u>YEAR</u>	<u>DOCUMENT NO.</u> <u>(PINAL COUNTY)</u>	<u>BLM SERIAL NO.</u> <u>(AMC)</u>
HACKBERRY 1	1997	010513	345188
HACKBERRY 2	1997	010514	345189
HACKBERRY 3	1997	010515	345190
HACKBERRY 4	1997	010516	345191
HACKBERRY 5	1997	010517	345192
HACKBERRY 6	1997	010518	345193

RECEIVED  
B.L.M. AZ STATE OFFICE

**VERIFIED**

SB 8/12/98

06

ENTERED

8/12/98

6KC

ORIGINAL AND AMENDED LOCATION NOTICES (Cont'd)

<u>CLAIM NAME &amp; NO.</u>	<u>YEAR</u>	<u>DOCUMENT NO. (PINAL COUNTY)</u>	<u>BLM SERIAL NO. (AMC)</u>
HACKBERRY 7	1997	010519	345194
HACKBERRY 8	1997	010520	345195
HACKBERRY 9	1997	010521	345196
HACKBERRY 10	1997	010522	345197
HACKBERRY 11	1997	010523	345198
HACKBERRY 12	1997	010524	345199
HACKBERRY 13	1997	010525	345200
HACKBERRY 14	1997	010526	345201
HACKBERRY 15	1997	010527	345202
HACKBERRY 16	1997	010528	345203
HACKBERRY 17	1997	010529	345204
HACKBERRY 18	1997	010530	345205
HACKBERRY 19	1997	010531	345206
HACKBERRY 20	1997	010532	345207
HACKBERRY 21	1997	010533	345208
HACKBERRY 22	1997	010534	345209
HACKBERRY 23	1997	010535	345210
HACKBERRY 24	1997	010536	345211
HACKBERRY 25	1997	010537	345212
HACKBERRY 26	1997	010538	345213
HACKBERRY 27	1997	010539	345214
HACKBERRY 28	1997	010540	345215
HACKBERRY 29	1997	010541	345216
HACKBERRY 30	1997	010542	345217
HACKBERRY 31	1997	010543	345218
HACKBERRY 32	1997	010544	345219
HACKBERRY 33	1997	010545	345220
HACKBERRY 34	1997	010546	345221
HACKBERRY 35	1997	010547	345222
HACKBERRY 36	1997	010548	345223
HACKBERRY 37	1997	010549	345224
HACKBERRY 38	1997	010550	345225
HACKBERRY 39	1997	010551	345226
HACKBERRY 40	1997	010552	345227
HACKBERRY 41	1997	010553	345228
HACKBERRY 42	1997	010554	345229
HACKBERRY 43	1997	010555	345230
HACKBERRY 44	1997	010556	345231
HACKBERRY 45	1997	008632	344757
HACKBERRY 46	1997	008633	344758
HACKBERRY 47	1997	008634	344759
HACKBERRY 48	1997	008635	344760
HACKBERRY 49	1997	008636	344761
HACKBERRY 50	1997	008637	344762
HACKBERRY 51	1997	008638	344763

**VERIFIED**

CS 8/19/98

45

ENTERED IN COMPUTER

8/12/98

45 KC

#5

RECEIVED  
BLM, AZ STATE OFFICE  
1998 AUG - 6 - 9 - 98  
PHOENIX, ARIZONA

ORIGINAL AND AMENDED LOCATION NOTICES (Cont'd)

<u>CLAIM NAME &amp; NO.</u>	<u>YEAR</u>	<u>DOCUMENT NO.</u> <u>(PINAL COUNTY)</u>	<u>BLM SERIAL NO.</u> <u>(AMC)</u>
HACKBERRY 52	1997	008639	344764
HACKBERRY 53	1997	008640	344765
HACKBERRY 54	1997	008641	344766
HACKBERRY 55	1997	008642	344767
HACKBERRY 56	1997	008643	344768
HACKBERRY 57	1997	008644	344769
HACKBERRY 58	1997	008645	344770
HACKBERRY 59	1997	008646	344771
HACKBERRY 60	1997	008647	344772
HACKBERRY 61	1997	008648	344773
HACKBERRY 62	1997	008649	344774
HACKBERRY 63	1997	009613	345121
HACKBERRY 64	1997	009614	345122
HACKBERRY 65	1997	009615	345123
HACKBERRY 66	1997	009616	345124
HACKBERRY 67	1997	009617	345125
HACKBERRY 68	1997	009618	345126
HACKBERRY 69	1997	009619	345127
HACKBERRY 70	1997	009620	345128
HACKBERRY 71	1997	009621	345129
HACKBERRY 72	1997	013038	345354
HACKBERRY 73	1997	013039	345355
HACKBERRY 74	1997	013040	345356
HACKBERRY 75	1997	013041	345357
HACKBERRY 76	1997	013042	345358
HACKBERRY 77	1997	013043	345359
HACKBERRY 78	1997	013044	345360
HACKBERRY 79	1997	013045	345361
HACKBERRY 80	1997	013046	345362
HACKBERRY 81	1997	013047	345363
HACKBERRY 82	1997	013048	345364
HACKBERRY 83	1997	013049	345365
HACKBERRY 84	1997	013050	345366
HACKBERRY 85	1997	013051	345367
HACKBERRY 86	1997	013052	345368
HACKBERRY 87	1997	013053	345369
HACKBERRY 88	1997	013054	345370
HACKBERRY 89	1997	013055	345371
HACKBERRY 90	1997	013056	345372
HACKBERRY 91	1997	013057	345373
HACKBERRY 92	1997	013058	345374
HACKBERRY 93	1997	013059	345375
HACKBERRY 94	1997	013060	345376
HACKBERRY 95	1997	013061	345377
HACKBERRY 96	1997	013062	345378
HACKBERRY 97	1997	013063	345379

RECEIVED  
B.L.M. AZ STATE OFFICE  
1998 AUG - 6 P 2:05  
PHOENIX, ARIZONA

**VERIFIED**

8/14/98

46

ENR

8/12/98

H6 Kc

ORIGINAL AND AMENDED LOCATION NOTICES (Cont'd)

<u>CLAIM NAME &amp; NO.</u>	<u>YEAR</u>	<u>DOCUMENT NO.</u> <u>(PINAL COUNTY)</u>	<u>BLM SERIAL NO.</u> <u>(AMC)</u>
HACKBERRY 98	1997	013064	345380
HACKBERRY 99	1997	013065	345381
HACKBERRY 100	1997	013066	345382
HACKBERRY 101	1997	013067	345383
HACKBERRY 102	1997	013068	345384
HACKBERRY 103	1997	013069	345385
HACKBERRY 104	1997	013070	345386
HACKBERRY 105	1997	013071	345387
HACKBERRY 106	1997	013072	345388
HACKBERRY 107	1997	013073	345389

\_\_\_\_\_  
E. C. John, for ASARCO Incorporated

SUBSCRIBED AND SWORN to before me this \_\_\_\_\_ day of \_\_\_\_\_  
1998.

\_\_\_\_\_  
Notary Public

My Commission Expires:  
\_\_\_\_\_

**VERIFIED**

*SB 8/14/98*

**10** PHOENIX, ARIZONA

1998 AUG - 6 P 2:02

RECEIVED BLM AZ STATE OFFICE

*10KC*

D\FEEAFFMC.897

*8/12/98*

*12*

*10*

**AFFIDAVIT OF PAYMENT OF MAINTENANCE FEES**  
**FOR UNPATENTED MINING CLAIMS**

STATE OF ARIZONA            )  
                                          )    ss  
County of Pinal                )

Edward C. John, being first duly sworn, deposes and says that he is a citizen of the United States and more than twenty-one (21) years of age, and resides in Kearny, County of Pinal, State of Arizona, and is personally acquainted with the mining claims situated in the Pioneer Mining District, Pinal County, Arizona.

That all of said mining claims are held in ownership by ASARCO Incorporated, the mailing address for which is P. O. Box 8, Hayden, AZ 85235; that payment of maintenance fees of \$100 per claim was made to the Bureau of Land Management for the assessment year 1999.

Said payment was performed and made at the expense of ASARCO Incorporated for the benefit of each and all of said mining claims comprising said contiguous groups. Said expenditure was made in good faith for the purpose of complying with the revision of the Mining Laws of the United States, Title 43 U.S.C. Section 3833.2-3, for retention of said contiguous groups of mining claims, and was intended in lieu of the annual labor and improvements for each and all of the above-described unpatented lode mining claims for the assessment year ending at 12:00 o'clock Meridian, September 1, 1999.

All Claims are located in the projected (unsurveyed) Sections 20, 21, 23, 26, 27, 28, 29, 34, and 35, Township 1S, Range 13E, G&SRB&M.

The names and books and pages of record in the Office of the County Recorder of Pinal County, Arizona, and the Bureau of Land Management serial number of the Notices of Location whereof are as follows:

1998 AUG - 6 - P 2: 03

RECEIVED  
B.L.M. AZ STATE-OFFICE



Recording Data

<u>Name of Claim</u>	<u>Book</u>	<u>Page</u>	<u>BLM AMC Serial No.</u>
Dacite #1	604	893 thru 898	46919
Dacite #2	604	894	46920
Dacite #3	604	895	46921
Dacite #4	604	896	46922
Dacite #5	604	897	46923
Dacite #6	604	898	46924
Kay 139	604	861	47104
Kay 140	604	862	47105
Kay 140 Amended	1753	771 and 772	
Kay 144	604	866	47109
Kay 152	604	874	47117
Kay 154	604	876	47119
LD No. 1	688	408	47272
LD No. 1 Amended	711	870	
LD No. 2	688	409	47273
LD No. 2 Amended	693	556	
LD No. 3	693	408	47274
LD No. 3 Amended	688	870	
LD No. 4	688	398	47275
LD No. 4 Amended	693	558	
LD No. 5	688	399	47276
LD No. 5 Amended	693	559	
LD No. 6	688	400	47277
LD No. 6 Amended	693	560	
LD No. 7	688	401	47278
LD No. 7 Amended	693	561	
LD No. 8	688	402	47279
LD No. 8 Amended	693	562	
LD No. 9	688	410	47280
LD No. 9 Amended	716	365	
Kay 82	1732	181 and 182	313010
Kay 84	1732	185 and 186	313012
Kay 86	1732	189 and 190	313014
Kay 88	1732	193 and 194	313016
Kay 129	1732	195 and 196	313017
Kay 130	1732	197 and 198	313018
Kay 131	1732	199 and 200	313019
Kay 132	1732	201 and 202	313020
Kay 133	1732	203 and 204	313021
Kay 134	1732	205 and 206	313022
Kay 135	1732	207 and 208	313023

B.L.M. AZ STATE OFFICE  
RECEIVED

**VERIFIED**

58 8/19/92

31

ENTERED IN COMPUTER 31 Ke

31

Recording Data

<u>Name of Claim</u>	<u>Book</u>	<u>Page</u>	<u>BLM AMC Serial No.</u>
Kay 136	1732	209 and 210	313024
Kay 137	1732	211 and 212	313025
Kay 138	1732	213 and 214	313026
Kay 141	1732	215 and 216	313027
Kay 142	1732	217 and 218	313028
Kay 143	1743	219 and 220	313029
Kay 145	1732	221 and 222	313030
Kay 146	1732	223 and 224	313031
Kay 147	1732	225 and 226	313032
Kay 148	1732	227 and 228	313033
Kay 149	1732	229 and 230	313034
Kay 150	1732	231 and 232	313035
Kay 151	1753	767 and 768	315168
Kay 153	1753	769 and 770	315169
Rook No. 1	1771	262	316548
Rook No. 2	1771	263	316549
Rook No. 3	1771	264	316550
Rook No. 4	1771	265	316551
Rook No. 5	1771	266	316552
Rook No. 6	1771	267	316553
Rook No. 7	1771	268	316554

ASARCO Incorporated

By \_\_\_\_\_  
Agent

STATE OF ARIZONA )  
                                          ) ss  
County of Pinal )

The foregoing instrument was acknowledged before me this \_\_\_\_\_ day of \_\_\_\_\_, 1998, by Edward C. John.

Notary Public  
PHOENIX, ARIZONA

My Commission Expires: \_\_\_\_\_  
KAYCLMS.ECJ

1998 AUG 26 P 2:03

RECEIVED  
BLM, AZ STATE OFFICE

**VERIFIED**

SB 8/12/98

ENTERED IN COMPUTER

8/12/98

12

All Claims are located in the projected (unsurveyed) Sections 14, 21, 22, 23, 26, 27, 28, 34, and 35, Township 1S, Range 13E, G&SRB&M.

ASARCO Incorporated

By \_\_\_\_\_  
Agent

STATE OF ARIZONA     )  
                                  )     ss  
County of Pinal        )

The foregoing instrument was acknowledged before me this \_\_\_\_\_ day of \_\_\_\_\_, 1998, by Edward C. John.

\_\_\_\_\_  
Notary Public

My Commission Expires: \_\_\_\_\_

MARGARET.ECJ

PHOENIX, ARIZONA  
1998 AUG - 6 P 2:03  
RECEIVED  
B.L.M. AZ STATE OFFICE

**AFFIDAVIT OF PAYMENT OF MAINTENANCE FEES**  
**FOR THE YEAR 1999**

STATE OF ARIZONA        )  
                                          )    ss  
County of Pinal         )

Edward C. John, being first duly sworn, deposes and says that he is a citizen of the United States and more than twenty-one (21) years of age, and resides in Kearny, County of Pinal, State of Arizona, and is personally acquainted with the mining claims situated in the Pioneer Mining District, Pinal County, Arizona, the names and books and pages of record in the Office of the County Recorder of Pinal County, Arizona, and the Bureau of Land Management serial number of the Notices of Location as set forth in Exhibit A.

That all of said mining claims are held in ownership by ASARCO Incorporated, the mailing address for which is P. O. Box 8, Hayden, AZ 85235; that payment of maintenance fees of \$100 per claim was made to the Bureau of Land Management for the assessment year 1999.

Said payment was performed and made at the expense of ASARCO Incorporated for the benefit of each and all of said mining claims comprising said contiguous groups. Said expenditure was made in good faith for the purpose of complying with the revision of the Mining Laws of the United States for retention of said contiguous groups of mining claims, and was intended in lieu of the annual labor and improvements for each and all of the above-described unpatented lode mining claims for the assessment years ending at 12:00 o'clock Meridian, September 1, 1998. This has been done to comply with Title 43 U.S.C. Section 3833.2-3.

All claims are located in the projected (unsurveyed) Sections 14, 21, 22, 23, 26, 27, 28, 34, and 35; Township 1 South, Range 13 East, G&SRB&M.

PHOENIX, ARIZONA

1998 AUG - 6 - 9 P 2: 04

RECEIVED  
B.L.M. AZ STATE OFFICE

**EXHIBIT A**  
**TO AFFIDAVIT OF PAYMENT OF MAINTENANCE FEES**  
**FOR THE YEAR 1999**

<u>Name of Claim'</u>	<u>Book</u>	<u>Page</u>	<u>BLM AMC Serial No.</u>
Margaret 69	559	854	45754
Margaret 69 East	568	276	45755
Margaret 133	559	860	45820
Margaret 135	559	862	45823
Margaret 137	559	864	45826
Margaret 138	559	865	45827
Margaret 138 Amended	574	588	
Margaret 139	559	866	45828
Margaret 140	559	867	45829
Margaret 140 Amended	574	589	
Margaret 153	564	531	45842
Margaret 154	564	532	45843
Margaret 155	564	533	45844
Margaret 156	564	534	45845
Margaret 157	559	874	45846
Margaret 159	559	876	45849
Margaret 161	559	876	45852
Margaret 162	559	879	45853
Margaret 162 West	568	282	45854
Margaret 163	559	880	45855
Margaret 164	559	881	45856
Margaret 165 Amended	583	785	
Margaret 164 West	568	283	45857
Margaret 165	559	882	45858
Margaret 166	559	883	45859
Margaret 166 West	568	284	45860
Margaret 217	559	884	45901
Margaret 218	559	885	45902
Margaret 219	559	886	45903
Margaret 220	559	887	45904
Margaret 221	559	888	45905
Margaret 222	559	889	45906
Margaret 223	559	890	45907
Margaret 224	559	891	45908
Margaret 225	559	892	45909
Margaret 225 Amended	583	784	
Margaret 226	559	893	45910
Margaret 226 Amended	574	603	PHOENIX, ARIZONA
Margaret 227	564	535	45911

1998 AUG 26 P 2:04

**VERIFIED**

8/11/98

**34**

ENTERED IN CLERK'S OFFICE

8/12/98

RECEIVED B.L.M. AZ STATE OFFICE

34 KC

<u>Name of Claim</u>	<u>Book</u>	<u>Page</u>	<u>BLM AMC Serial No.</u>
Margaret 228	564	536	45912
Margaret 229	564	537	45913
Margaret 230	564	538	45914
Margaret 231	564	539	45915
Margaret 233	559	894	45916
Margaret 234	559	895	45917
Margaret 234 West	568	287	45918
Margaret 235	560	729	45919
Margaret 236	560	730	45920
Margaret 236 Amended	574	604	
Margaret 237	560	731	45921
Margaret 238	560	732	45922
Margaret 239	560	733	45923
Margaret 240	560	734	45924
Margaret 241	560	735	45925
Margaret 242	560	736	45926
Margaret 243	574	605	
Margaret 243	560	737	45927
Margaret 244	560	738	45928
Margaret 244 Amended	574	606	
Margaret 245	560	739	45929
Margaret 246	560	740	45930
Margaret 247	559	896	45931
Margaret 248	559	897	45932
Margaret 248 Amended	574	607	
Margaret 249	561	578	45933
Margaret 250	561	579	45934
Margaret 251	561	580	45935
Margaret 252	561	581	45936
Margaret 253	561	582	45937
Margaret 254	561	583	45938
Margaret 255	561	584	45939
Margaret 256	561	585	45940
Margaret 257	561	586	45941
Margaret 258	561	587	45942
Margaret 259	561	588	45943
Margaret 260	561	589	45944
Margaret 261	560	741	45945
Margaret 262	560	742	45946
Margaret 263	560	743	45947
Margaret 264	560	744	45948

PHOENIX, ARIZONA

1998 AUG - 6 - P 2: 04

**VERIFIED**  
56 8/19/98

RECEIVED  
BLM, AZ STATE OFFICE - 3 -

37 KC

37

8/17/98

37



<u>Name of Claim</u>	<u>Book</u>	<u>Page</u>	<u>BLM AMC Serial No.</u>
Margaret 265	561	590	45949
Margaret 266	561	591	45950
Margaret 267	561	592	45951
Margaret 268	561	593	45952
Margaret 269	560	745	45953
Margaret 270	560	746	45954
Margaret 271	560	747	45955
Margaret 272	560	748	45956
Margaret 273	561	594	45957
Margaret 274	561	595	45958
Margaret 275	561	596	45959
Margaret 276	561	597	45960
Margaret 277	561	598	45961
Margaret 278	561	599	45962
Margaret 279	561	600	45963
Margaret 280	561	601	45964
Margaret 281	561	602	45965
Margaret 282	561	603	45966
Margaret 283	567	542	45967
Margaret 284	567	543	45968
Margaret 285	567	544	45969
Margaret 286	567	545	45970
Margaret 287	564	540	45971
Margaret 305	565	739	45985
Margaret 306	565	740	45986
Margaret 307	565	741	45987
Margaret 308	565	742	45988
Margaret 309	565	743	45989
Margaret 310	565	744	45990
Margaret 311	565	745	45991
Margaret 312	565	746	45992
Margaret 313	565	747	45993
Margaret 314	565	748	45994
Margaret 315	565	749	45995
Margaret 316	565	750	45996
Margaret 317	565	751	45997
Margaret 318	565	752	45998
Margaret 319	565	753	45999
Margaret 320	565	754	46000
Margaret 321	567	546	46001
Margaret 322	567	547	46002
Margaret 323	567	548	46003

RECEIVED BLM AZ STATE OFFICE  
 1998 AUG - 6 P 2:02

**VERIFIED**

SB 8/19/98

42

ENTERED IN COMPUTER 42 KC  
 8/12/98 Z

42

BLM AMC

<u>Name of Claim</u>	<u>Book</u>	<u>Page</u>	<u>Serial No.</u>
Margaret 324	567	549	46004
Margaret 325	565	755	46005
Margaret 327	565	757	46007
Margaret 328	565	758	46008
Margaret 331	572	914	46011
Margaret 331 Amended	614	329	
Margaret 332	572	915	46012
Margaret 332 Amended	583	788	
Margaret 333	572	916	46013
Margaret 334	572	916	46014
Margaret 335	572	918	46015
Margaret 335 Amended	583	787	
Margaret 336	572	919	46016
Kay 1	1732	129 and 130	312984
Kay 2	1732	131 and 132	312985
Kay 3	1732	133 and 134	312986
Kay 4	1732	135 and 136	312987
Kay 5	1732	137 and 138	312988
Kay 6	1732	139 and 140	312989
Kay 7	1732	141 and 142	312990
Kay 8	1732	143 and 144	312991
Kay 9	1732	145 and 146	312992
Kay 10	1732	147 and 148	312993
Kay 11	1732	149 and 150	312994
Kay 12	1732	151 and 152	312995
Kay 13	1732	153 and 154	312996
Kay 14	1732	155 and 156	312997
Kay 15	1732	157 and 158	312998
Kay 16	1732	159 and 160	312999
Kay 17	1732	161 and 162	313000
Kay 18	1732	163 and 164	313001
Kay 19E	1732	165 and 166	313002
Kay 19W	1732	167 and 168	313003
Kay 20E	1732	169 and 170	313004
Kay 20W	1732	171 and 172	313005
Kay 21E	1732	173 and 174	313006
Kay 21W	1732	175 and 176	313007
Kay 22	1732	177 and 178	313008
Kay 81	1732	179 and 180	313009
Kay 83	1732	183 and 184	313011
Kay 85	1732	187 and 188	313013
Kay 87	1732	191 and 192	313015

PHOENIX, ARIZONA  
 1998 AUG - 6 P 2:03

39

VERIFIED RECEIVED BLM AZ STATE OFF

ENTERED IN COMPUTER  
 8/12/98

39 KC

39

39

ASARCO Incorporated

By \_\_\_\_\_  
Agent

STATE OF ARIZONA     )  
                                  )     ss  
County of Pinal         )

The foregoing instrument was acknowledged before me this \_\_\_\_\_ day of  
\_\_\_\_\_, 1998, by Edward C. John.

\_\_\_\_\_  
Notary Public

My Commission Expires: \_\_\_\_\_

MARGARET.ECJ

PHOENIX, ARIZONA  
1998 AUG - 6 P 2: 03  
RECEIVED B.L.M. AZ STATE OFFICE

AFFIDAVIT OF PAYMENT OF MAINTENANCE FEES  
ON UNPATENTED MINING CLAIMS

STATE OF ARIZONA  
COUNTY OF PINAL

}  
} ss  
}

RECEIVED  
B.L.M. AZ STATE OFFICE  
1998 AUG -6 P 2:00  
PHOENIX, ARIZONA

E. C. John, acting for ASARCO Incorporated, claimant, being first duly sworn, deposes and says that he is a citizen of the United States, more than eighteen years of age and resides at Kearny in Pinal County, State of Arizona, and is personally acquainted with the claims listed below;

that the required payment of \$100 per mining claim maintenance fee for the 1999 assessment year has been made to the BLM for the purpose of holding unpatented mining claims listed below, situated in the Mineral Creek Mining District, Pinal County, Arizona; that said payment of fees was made by ASARCO Inc., owner of said claims, for the purpose of complying with the revised mining laws of the United States, Title 43 U.S.C. Section 3833.2-3.

That the said mining claims are contiguous and are consolidated into one group for common development;

that location notices of the following claims are located in Section 3, Township 3 South, Range 13 East, G. & S. R. B. & M.

ORIGINAL LOCATION NOTICE

<u>Claim</u>	<u>Book or Docket</u>	<u>Page</u>	<u>BLM AMC Serial No.</u>
Portland 5	683	163	67373

RECEIVED  
 BLM. AZ STATE OFFICE  
 1998 AUG -6 P 2: 04  
 PHOENIX, ARIZONA

\_\_\_\_\_  
E. C. John for ASARCO Incorporated

SUBSCRIBED and sworn to before me this \_\_\_\_\_ day of \_\_\_\_\_, 1998.

\_\_\_\_\_  
Notary Public

My Commission Expires: \_\_\_\_\_

ENTERED  
8/12/98 21

ORIGINAL LOCATION NOTICES

<u>Claim</u>	<u>Book or Docket</u>	<u>Page</u>	<u>BLM AMC Serial No.</u>
Portland 6	683	164 and 165	67374
Portland 7	683	166 and 167	67375

\_\_\_\_\_  
E. C. John for ASARCO Incorporated

SUBSCRIBED and sworn to before me this \_\_\_\_\_ day of \_\_\_\_\_, 1998.

\_\_\_\_\_  
Notary Public My Commission Expires: \_\_\_\_\_

**VERIFIED**

SB 8/20/98

8/12/98

PHOENIX, ARIZONA  
1998 AUG -6 P 2:04  
RECEIVED OFFICE  
B.L.M. AZ STATE

2  
2



AFFIDAVIT OF PAYMENT OF MAINTENANCE FEE  
FOR UNPATENTED MINING CLAIMS

STATE OF ARIZONA                    }  
                                          } ss  
COUNTY OF PINAL                   }

E. C. John, acting for ASARCO Incorporated, claimant, being first duly sworn, deposes and says that he is a citizen of the United States, more than eighteen years of age and resides at Kearny in Pinal County, State of Arizona, and is personally acquainted with the claims listed below;

that the payment of \$100 maintenance per mining claim in lieu of 1996 annual assessment work has been made for the purpose of holding unpatented mining claims listed below, situated in the Mineral Creek Mining District, Pinal County, Arizona; said payment has been made by and at the expense of ASARCO Inc., owner of said mining claims to comply with the revised mining laws of the United States.

that the said mining claims are contiguous and are consolidated into one group for common development;

that location notices of the following claims are located in Sections 34, Township 2 South, Range 13 East, and Sections 3, 4, 9 and 10, Township 3 South, Range 15 East, G. & S. R. B. & M.

1998 AUG -6 P 2:05  
RECEIVED  
B.L.M. AZ STATE OFFICE

2

ORIGINAL OR AMENDED LOCATION NOTICES

<u>Claim</u>	<u>Book or Docket</u>	<u>Page</u>	BLM AMC <u>Serial No.</u>
Teapot No. 11	850	617	1186
Teapot No. 12	850	618	1187
Livingston No. 2	133	196	67365
New Year No. 3	57, Mines	575	67366
New Year No. 4	57, Mines	576	67367
New Year No. 5	57, Mines	577	67368
New Year No. 6	57, Mines	578	67369
New Year No. 7	57, Mines	579	67370
New Year No. 8	57, Mines	580	67371
New Year No. 9	57, Mines	581	67372
Portland No. 8	720	592	67376
Portland No. 9	720	593	67377
Portland No. 10	720	594	67378
Portland No. 11	720	595	67379
Portland No. 12	720	596	67380
Portland No. 13	720	597	67381
Portland No. 14	720	598	67382
Portland No. 15	720	599	67383
Portland No. 16	720	600	67384
Teapot No. 1	834	692	67385
Teapot No. 2	834	693	67386
Teapot No. 3	834	694	67387
Teapot No. 4	834	695	67388
Teapot No. 5	834	696	67389
Teapot No. 6	834	697	67390
Teapot No. 7	834	698	67391
Teapot No. 8	834	699	67392
Teapot No. 9	834	700	67393
Teapot No. 10	834	701	67394
Red Hills No. 1	129	129	67395
Amended	152	393	
Red Hills No. 2	129	130	67396
Amended	152	394	

1998 AUG -6 P 2:05

**VERIFIED**

RECEIVED B.L.M. AZ STATE OFFICE

50 8/20/98

8/12/98 ✓ 31Kc

ORIGINAL OR AMENDED LOCATION NOTICES

<u>Claim</u>	<u>Book or Docket</u>	<u>Page</u>	<u>BLM AMC Serial No.</u>
Red Hills No. 3	129	131	67397
Amended	152	395	
Red Hills No. 4	129	132	67398
Amended	491	46	
Red Hills No. 5	129	133	67399
Amended	491	47	
Red Hills No. 6	129	134	67400
Red Hills No. 7	129	135	67401
Red Hills No. 8	133	195	67402
Red Hills No. 9	129	137	67403
Amended	132	177	
Red Hills No. 11	129	139	67404
Amended	132	178	
Red Hills Fraction	487	394	67405
Red Bluff	495	504	67406
West No. 1	520	971	67407
West No. 2	520	972	67408
West No. 3	520	973	67409
West No. 4	520	974	67410
West No. 5	520	975	67411
West No. 6	520	976	67412
West No. 7	520	977	67413
West No. 8	520	978	67414
West No. 9	520	979	67415
West No. 10	520	980	67416
West No. 11	520	981	67417
West No. 12	520	982	67418
West No. 13	520	983	67419
West No. 14	520	984	67420
West No. 15	520	985	67421
West No. 16	520	986	67422
West No. 17	520	987	67423
West No. 18	520	988	67424
West No. 19	520	989	67425
West No. 20	520	990	67426
West No. 21	520	991	67427

PHOENIX, ARIZONA

1998 AUG - 6 P 2:05

RECEIVED OFFICE B.L.M. AZ STATE

VERIFIED

SB 8/20/98

31

8/12/98

31 KC

31

\_\_\_\_\_  
E. C. John for ASARCO, Incorporated

SUBSCRIBED and sworn to before me this \_\_\_\_\_ day of \_\_\_\_\_, 1995.

\_\_\_\_\_  
Notary Public

RECEIVED  
B.L.M. AZ STATE OFFICE  
1998 AUG -6 P 2:04  
PHOENIX, ARIZONA



ORIGINAL AND AMENDED LOCATION NOTICES

<u>CLAIM NAME &amp; NO.</u>	<u>YEAR</u>	<u>DOCUMENT NO. (PINAL COUNTY)</u>	<u>BLM SERIAL NO. (AMC)</u>
RUSTLER 1	1997	013769	345629
RUSTLER 2	1997	013770	345630
RUSTLER 3	1997	013771	345631
RUSTLER 4	1997	013772	345632
RUSTLER 5	1997	013773	345633

\_\_\_\_\_  
E. C. John, for ASARCO Incorporated

SUBSCRIBED AND SWORN to before me this \_\_\_\_ day of \_\_\_\_\_  
1998.

\_\_\_\_\_  
Notary Public

My Commission Expires:  
\_\_\_\_\_

D\FEEAFFMC.897

PHOENIX, ARIZONA

1998 AUG - 6 P 2: 05

RECEIVED  
B.L.M. AZ STATE OFFICE

**VERIFIED**

SB 8/30/98

05

ENTERED

8/12/98

5 Kc



AFFIDAVIT OF PAYMENT OF MAINTENANCE FEE  
FOR UNPATENTED MINING CLAIMS

RECEIVED  
 BLM. AZ STATE OFFICE  
 PHOENIX, ARIZONA  
 1998 AUG -6 P 2:05

STATE OF ARIZONA }  
 COUNTY OF PINAL } SS

E. C. JOHN, acting for ASARCO Incorporated, claimant, being first duly sworn, deposes and says that he is a citizen of the United States, more than eighteen years of age, and resides at Kearny in Pinal County, State of Arizona, and is personally acquainted with the claims listed below.

That the payment of \$100 maintenance fee per mining claim, in lieu of 1999 annual assessment work, has been made for the purpose of holding unpatented mining claims listed below, situated in Mineral Creek Mining District, Pinal County, Arizona; said payment has been made by and at the expense of ASARCO Incorporated, owner of said mining claims, to comply with the revised mining laws of the United States, Title 43 U.S.C. Section 3833.2-3.

That the said mining claims are contiguous and are consolidated into one group for common development.

That location notices of the following claims are located in Sections 26, 27, 34 and 35, Township 3 South, Range 13 East, G. & S. R. B. & M.

ORIGINAL AND AMENDED LOCATION NOTICES

<u>CLAIM NAME &amp; NO.</u>	<u>YEAR</u>	<u>DOCUMENT NO.</u> <u>(PINAL COUNTY)</u>	<u>BLM SERIAL NO.</u> <u>(AMC)</u>
TORTILLA 1	1997	004762	344575
TORTILLA 2	1997	004763	344576
TORTILLA 3	1997	004764	344577
TORTILLA 4	1997	004765	344578
TORTILLA 5	1997	004766	344579

VERIFIED  
 SB 8/20/98  
 05

36 5  
 8/12/98

5 KC

5

ORIGINAL AND AMENDED LOCATION NOTICES (Cont'd)

<u>CLAIM NAME &amp; NO.</u>	<u>YEAR</u>	<u>DOCUMENT NO. (PINAL COUNTY)</u>	<u>BLM SERIAL NO. (AMC)</u>
TORTILLA 6	1997	004767	344580
TORTILLA 7	1997	004768	344581
TORTILLA 8	1997	004769	344582
TORTILLA 9	1997	004770	344583
TORTILLA 10	1997	004771	344584
TORTILLA 11	1997	004772	344585
TORTILLA 12	1997	004773	344586
TORTILLA 13	1997	004774	344587
TORTILLA 14	1997	004775	344588
TORTILLA 15	1997	006417	344652
TORTILLA 16	1997	006418	344653
TORTILLA 17	1997	006419	344654
TORTILLA 18	1997	006420	344655
TORTILLA 19	1997	006421	344656
TORTILLA 20	1997	006422	344657
TORTILLA 21	1997	006423	344658
TORTILLA 22	1997	006424	344659
TORTILLA 23	1997	006425	344660
TORTILLA 24	1997	006426	344661
TORTILLA 25	1997	006427	344662
TORTILLA 26	1997	006428	344663
TORTILLA 27	1997	006429	344664
TORTILLA 28	1997	006430	344665
TORTILLA 29	1997	006431	344666
TORTILLA 30	1997	006432	344667
TORTILLA 31	1997	006433	344668
TORTILLA 32	1997	006434	344669
TORTILLA 33	1997	006435	344670
TORTILLA 34	1997	006436	344671
TORTILLA 35	1997	006437	344672
TORTILLA 36	1997	006438	344673

\_\_\_\_\_  
E. C. John, for ASARCO Incorporated

SUBSCRIBED AND SWORN to before me this \_\_\_\_\_ day of \_\_\_\_\_  
1998.

PHOENIX, ARIZONA

1998 AUG - 6 P 2:05

\_\_\_\_\_  
Notary Public

My Commission Expires:

RECEIVED  
BLM AZ STATE OFFICE

31 D\FEEAFFMC.897

**VERIFIED**

SB 8/20/98

ENTERED IN COMPUTER

8/17/98 ✓

31 KC

31

AFFIDAVIT OF PAYMENT OF MAINTENANCE FEES  
FOR UNPATENTED MINING CLAIMS

STATE OF ARIZONA        }  
                                  } ss  
COUNTY OF PINAL        }

E. C. John, acting for ASARCO Incorporated, claimant, being first duly sworn, deposes and says that he is a citizen of the United States, more than eighteen years of age and resides at Kearny in Pinal County, State of Arizona, and is personally acquainted with the claim listed below;

that the required payment of \$100 per mining claim maintenance fee for the year 1999 in lieu of annual assessment work has been made to the BLM for the purpose of holding claims listed below, situated in the Mineral Creek Mining District, Pinal County, Arizona; that the payment was made by and at the expense of ASARCO Incorporated, owner of said claims, for the purpose of complying with the revised laws of the United States pertaining to annual assessment work, Title 43 U.S.C. Section 3833.2-3.

that the location notice is located in Section 11,  
Township 3 South, Range 13 East, G. & S. R. B. & M.

1998 AUG - 6 P 2: 05

RECEIVED  
BLM, AZ STATE OFFICE

ORIGINAL LOCATION NOTICE

<u>Claim</u>	<u>Book or Docket</u>	<u>Page</u>	<u>BLM AMC Serial No.</u>
Wedge No. 1	431	418	67025

\_\_\_\_\_  
E. C. John for ASARCO Incorporated

SUBSCRIBED and sworn to before me this \_\_\_\_\_ day of \_\_\_\_\_, 1998.

\_\_\_\_\_  
Notary Public

My Commission Expires: \_\_\_\_\_

**VERIFIED**

8/19/98  
50

ENTERED IN COMPUTER

8/12/98 Z

PHOENIX, ARIZONA

1998 AUG - 6 P 2: 05

RECEIVED  
B.L.M. AZ STATE OFFICE

AFFIDAVIT OF PAYMENT OF MAINTENANCE FEES  
FOR UNPATENTED MINING CLAIMS

STATE OF ARIZONA                    }  
                                          }  
COUNTY OF GILA                    }                    ss

E.C. John, acting for ASARCO Incorporated, claimant, being first duly sworn, deposes and says that he is a citizen of the United States, more than eighteen years of age and resides at Kearny in Pinal County, State of Arizona, and is personally acquainted with the claims listed below;

that the said mining claims are contiguous and are consolidated into one group for common development;

that the said claims are situated in the Banner Mining District, Gila County, Arizona, the location notices of which are recorded in the office of the County Recorder of said county;

that payment of the required \$100 maintenance fee for the 1999 assessment year in lieu of assessment work was made by and at the expense of ASARCO Incorporated, owner of said claims, for the purpose of complying with the revised laws of the United States pertaining to retention of unpatented mining claims, Title 43 U.S.C. Section 3833.2-3:

that location notices of the following claims are located in Sections 14 and 23, Township 4 South, Range 15 East, G. & S. R. B. & M.

PHOENIX, ARIZONA  
1998 AUG -6 P 2:05  
RECEIVED B.L.M. AZ STATE OFFICE

ORIGINAL AND AMENDED LOCATION NOTICES

<u>Claim</u>	<u>Book or Docket</u>	<u>Page</u>	<u>BLM Serial No. (AMC)</u>
Steamboat 1	829	934-36	314545
Steamboat 2	829	937-39	314546
Steamboat 3	829	940-42	314547
Steamboat 4	829	943-45	314548
Steamboat 5	829	946-48	314549
Steamboat 6	829	949-51	314550
Steamboat 7	829	952-54	314551
Steamboat 8	829	955-57	314552
Steamboat 9	829	958-60	314553
Steamboat 10	829	961-63	314554

\_\_\_\_\_  
E. C. John for ASARCO Incorporated

SUBSCRIBED and Sworn to before me this \_\_\_\_\_ day of \_\_\_\_\_, 1999

\_\_\_\_\_  
Notary Public My Commission Expires: \_\_\_\_\_  
10

No2.ECJ  
RB

10 KC

**VERIFIED**

50 8/12/98

PHOENIX, ARIZONA

1998 AUG - 6 P 2: 05

RECEIVED  
B.L.M. AZ STATE OFFICE

8/12/98 L

10



AFFIDAVIT OF PAYMENT OF MAINTENANCE FEES  
FOR UNPATENTED MINING CLAIMS

STATE OF ARIZONA            }  
                                          }  
COUNTY OF GILA            }            ss

E.C. John, acting for ASARCO Incorporated, claimant, being first duly sworn, deposes and says that he is a citizen of the United States, more than eighteen years of age and resides at Kearny in Pinal County, State of Arizona, and is personally acquainted with the claims listed below;

that the said mining claims are contiguous and are consolidated into one group for common development;

that the said claims are situated in the Banner Mining District, Gila County, Arizona, the location notices of which are recorded in the office of the County Recorder of said county;

that the required \$100 maintenance fee per unpatented mining claim has been paid for the year 1999 to the BLM at the expense of ASARCO Incorporated, owner of said claims, for the purpose of complying with the revised laws of the United States pertaining to annual assessment work, Title 43 U.S.C. Section 3833.2-3.

that location notices of the following claims are located in Sections 28, Township 4 South, Range 15 East, G. & S. R. B. & M.

13

PHOENIX, ARIZONA  
1998 AUG - 6 P 2: 06  
RECEIVED  
B.L.M. AZ STATE OFFICE

ORIGINAL AND AMENDED LOCATION NOTICES

<u>Claim</u>	<u>Book or Docket</u>	<u>Page</u>	<u>BLM Serial No. (AMC)</u>
Steamboat 34	830	31-33	314578
Steamboat 35	830	54-56	314579
Steamboat 36	830	37-39	314580
Steamboat 37	830	40-42	314581
Steamboat 38	830	43-45	314582
Steamboat 39	830	46-48	314583
Steamboat 40	830	49-51	314584
Steamboat 41	830	52-54	314585
Steamboat 42	830	55-57	314586
Steamboat 43	830	58-60	314587
Steamboat 44	830	61-63	314588
Steamboat 45	830	64-66	314589
Steamboat 46	830	67-69	314590

\_\_\_\_\_  
E. C. John for ASARCO Incorporated

SUBSCRIBED and Sworn to before me this \_\_\_\_\_ day of \_\_\_\_\_, 1998.

\_\_\_\_\_  
Notary Public My Commission Expires \_\_\_\_\_ 13

No4.ECJ  
RB

PHOENIX, ARIZONA  
1998 AUG - 6 P 2: 06  
RECEIVED B.L.M. AZ STATE OFFICE

**VERIFIED**

SRB 8/19/98

13

ENTERED IN COMPUTER  
8/12/98 L

AFFIDAVIT OF PAYMENT OF MAINTENANCE FEES  
FOR UNPATENTED MINING CLAIMS

STATE OF ARIZONA            }  
                                          }  
COUNTY OF GILA            }            ss

E.C. John, acting for ASARCO Incorporated, claimant, being first duly sworn, deposes and says that he is a citizen of the United States, more than eighteen years of age and resides at Kearny in Pinal County, State of Arizona, and is personally acquainted with the claims listed below;

that the said mining claims are contiguous and are consolidated into one group for common development;

that the said claims are situated in the Banner Mining District, Gila County, Arizona, the location notices of which are recorded in the office of the County Recorder of said county;

that payment of the required \$100 per claim maintenance fee for the assessment year 1999 for retention of unpatented mining claims has been made by and at the expense of ASARCO Incorporated, owner of said claims, for the purpose of complying with the revised laws of the United States pertaining to annual assessment work, Title 43 U.S.C. 3833.2-3.

that location notices of the following claims are located in Sections 2, Township 4 South, Range 15 East, G. & S. R. B. & M.

PHOENIX, ARIZONA  
1998 AUG - 6 P 2: 09  
RECEIVED B.L.M. AZ STATE OFFICE

ORIGINAL AND AMENDED LOCATION NOTICES

<u>Claim</u>	<u>Book or Docket</u>	<u>Page</u>	<u>BLM Serial No. (AMC)</u>
Steamboat 11	829	964-66	314555
Steamboat 12	829	967-69	314556
Steamboat 13	829	970-72	314557
Steamboat 14	829	973-75	314558
Steamboat 15	829	976-78	314559
Steamboat 16	829	979-81	314560
Steamboat 17	829	982-84	314561
Steamboat 18	829	985-87	314562
Steamboat 19	829	988-90	314563
Steamboat 20	829	991-93	314564
Steamboat 21	829	994-96	314565
Steamboat 22	829	997-99	314566
Steamboat 23	829	1000-02	314567
Steamboat 24	830	1001-03	314568
Steamboat 25	830	1004-06	314569
Steamboat 26	830	1007-09	314570

314555

E. C. John for ASARCO Incorporated

SUBSCRIBED and Sworn to before me this \_\_\_\_\_ day of \_\_\_\_\_, 1998.

\_\_\_\_\_  
Notary Public My Commission Expires: \_\_\_\_\_

16

No3.ECJ  
RB

PHOENIX, ARIZONA

1998 AUG - 6 P 2: 06

RECEIVED  
B.L.M. AZ STATE OFFICE

**VERIFIED**

16 KC

8/8/98

16

ENTERED IN DOCKET  
8/12/98

AFFIDAVIT OF PAYMENT OF MAINTENANCE FEES  
FOR UNPATENTED MINING CLAIMS

STATE OF ARIZONA            }  
                                      }  
COUNTY OF GILA            }    ss

E.C. John, acting for ASARCO Incorporated, claimant, being first duly sworn, deposes and says that he is a citizen of the United States, more than eighteen years of age and resides at Kearny in Pinal County, State of Arizona, and is personally acquainted with the claims listed below;

that the said mining claims are contiguous and are consolidated into one group for common development;

that the said claims are situated in the Banner Mining District, Gila County, Arizona, the location notices of which are recorded in the office of the County Recorder of said county;

that payment of the required \$100 per mining claim maintenance fee for the assessment year 1999 for the retention of unpatented mining claims has been paid at the expense of ASARCO Incorporated, owner of said claims, for the purpose of complying with the revised laws of the United States pertaining to annual assessment work, Title 43 U.S.C. Section 3833.2-3.

that location notices of the following claims are located in Section 21, Township 4 South, Range 15 East, G. & S. R. B. & M.

RECEIVED  
B.L.M. AZ STATE OFFICE  
1998 AUG -6 P 2:06  
PHOENIX, ARIZONA

ORIGINAL AND AMENDED LOCATION NOTICES

<u>Claim</u>	<u>Book or Docket</u>	<u>Page</u>	<u>BLM Serial No. (AMC)</u>
Steamboat 47	830	70-72	314591
Steamboat 48	830	73-75	314592
Steamboat 49	830	76-78	314593
Steamboat 50	830	79-81	314594
Steamboat 51	830	82-84	314595
Steamboat 52	830	85-87	314596
Steamboat 53	830	88-90	314597
Steamboat 54	830	91-93	314598
Steamboat 55	830	94-96	314599
Steamboat 56	830	97-99	314600
Steamboat 57	830	100-02	314601
Steamboat 58	830	103-05	314602
Steamboat 59	830	106-08	314603
Steamboat 60	830	109-111	314604

\_\_\_\_\_  
E. C. John for ASARCO Incorporated

SUBSCRIBED and Sworn to before me this \_\_\_\_\_ day of \_\_\_\_\_, 1998.

\_\_\_\_\_  
Notary Public My Commission Expires: \_\_\_\_\_

14

No5.ECJ  
RB

PHOENIX, ARIZONA

1998 AUG -6 P 2:06

RECEIVED B.L.M. AZ STATE OFFICE

**VERIFIED**

SB 8/20/98

14

14 KC

8/12/98



AFFIDAVIT OF PAYMENT OF MAINTENANCE FEES  
FOR UNPATENTED MINING CLAIMS

STATE OF ARIZONA     }  
                                  }  
                                  }    ss  
COUNTY OF GILA     }

E.C. John, acting for ASARCO Incorporated, claimant, being first duly sworn, deposes and says that he is a citizen of the United States, more than eighteen years of age and resides at Kearny in Pinal County, State of Arizona, and is personally acquainted with the claims listed below;

that the said mining claims are contiguous and are consolidated into one group for common development;

that the said claims are situated in the Banner Mining District, Gila County, Arizona, the location notices of which are recorded in the office of the County Recorder of said county;

that payment of the required \$100 maintenance fee for the 1999 assessment year per unpatented mining claim as been made by and at the expense of ASARCO Incorporated, owner of said claims, for the purpose of complying with the revised laws of the United States pertaining to annual assessment work, Title 43 U.S.C. Section 3833.2-3.

The location notices of the following claims are located in Sections 14, 15, and 23, Township 4 South, Range 15 East, G. & S. R. B. & M.

7

PHOENIX, ARIZONA  
1998 AUG -6 P 2:06  
RECEIVED  
B.L.M. AZ STATE OFFICE

ORIGINAL AND AMENDED LOCATION NOTICES

<u>Claim</u>	<u>Book or Docket</u>	<u>Page</u>	<u>BLM Serial No. (AMC)</u>
Steamboat 61	830	112-14	314605
Steamboat 62	830	115-17	314606
Steamboat 63	830	118-20	314607
Steamboat 64	830	121-23	314608
Steamboat 65	830	124-26	314609
Steamboat 66	830	127-29	314610
Steamboat 67	830	130-32	314611
Steamboat 68	830	133-35	314612
Steamboat 69	830	136-38	314613

\_\_\_\_\_  
E. C. John for ASARCO Incorporated

SUBSCRIBED and Sworn to before me this \_\_\_\_\_ day of \_\_\_\_\_, 1998.

\_\_\_\_\_  
Notary Public My Commission Expires: \_\_\_\_\_

9

No6.ECJ  
RB

9 KC

PHOENIX, ARIZONA

1998 AUG -6 - 9 P 2: 09

RECEIVED  
BLM, AZ STATE OFFICE

**VERIFIED**

SB 8/20/98

09

8/12/98

9

UNITED STATES  
DEPARTMENT OF THE INTERIOR  
BUREAU OF LAND MANAGEMENT  
**RECEIPT AND ACCOUNTING ADVICE**

No. **2389201**

LM/RT

08/06/98

Subject: **CLAREN BROTHERMAN'S DEED 1995**      **139,000.00**

Applicant:  
**ABARCO**  
**ROBERT C. JOHN**  
**PO BOX 8**  
**POYDEN AZ 85008**

Remitter:  
**3400**  
**350,000 LB**  
**3500 356-3540**  
**3500 356-3803**

Assignor:

LEASE MANAGEMENT DATA										
<input type="checkbox"/> NEW <input type="checkbox"/> UPDATE <input type="checkbox"/> PAYMENT										
ORIGINAL SERIAL NO.	ASG.	TYPE	ST.	CTY.	FUND SYMBOL				ACRES/UNITS	RATE
AMOUNT	ANV. DATE	EXP. DATE	BILL CYC.	S/C	DISTRICT	NEXT BILL	MISC. DATA	U of M	ACTUAL UNITS	
ASSIGNMENT SERIAL NO.	ASG.	TYPE	ST.	CTY.	FUND SYMBOL				ACRES/UNITS	RATE
AMOUNT	ANV. DATE	EXP. DATE	BILL CYC.	S/C	DISTRICT	NEXT BILL	MISC. DATA	U of M	ACTUAL UNITS	

APPLY REMITTANCE			
ACTION	FUND SYMBOL	CTY.	AMOUNT
FILING FEE			
RENTAL			
UNEARNED			
REFUND			
TOTAL			
AMOUNT DUE			

Remarks:

BY: \_\_\_\_\_ DATE: \_\_\_\_\_

Lease in Escrow?  
 KGS?  
 Auto Escalates?  
 Auto Renew?

Of Interest?  
 Operating Rights?  
 Operator  
 Bond Filed?

FOR MMS USE ONLY		
BILLEE		FOREST REFUGE
NUMBER		
OCS SECTION		
CODE		

# ASARCO

## Ray Complex

Neil A. Gambell  
Environmental Services Manager

314545 345188  
 138158 338178  
 325895 48023  
 294050 141486  
 253273 277408  
 303735 299632  
 46919 248373  
 315164 1186  
 45684 315170  
 August 11, 1997 312984  
 345354 316548  
 345629 344757  
 334652 345121

Mining Claims Department  
Bureau of Land Management  
U. S. Department of Interior  
222 North Central Avenue  
Phoenix, Arizona 85004-2003

ARIZONA  
STATE OFFICE  
PHOENIX, ARIZONA

Aug 12 9 49 AM '97

RECEIVED  
BUREAU OF  
LAND MANAGEMENT  
RB

Gentlemen:

Enclosed are the Asarco - Ray Complex "Affidavit of Payment of Maintenance Fee For Unpatented Mining Claims" forms along with Asarco's check in the amount of \$140,200 covering the annual maintenance fee on these claims.

Sincerely,

*E. C. John / NAC*

E. C. John  
Land Agent

ECJ:mbp

Enclosures

pc: N. A. Gambell

ENTERED IN COMPUTER

*PRB*

*10/22/07*

*[Signature]*

MBLM-UMCF.LTR

RECEIVED  
BUREAU OF  
LAND MANAGEMENT

AUG 12 10 00 AM '97

ARIZONA  
STATE OFFICE  
PHOENIX, ARIZONA

AFFIDAVIT OF MAINTENANCE FEES PAID  
FOR UNPATENTED MINING CLAIMS

STATE OF ARIZONA        )  
                                  ) SS  
COUNTY OF GILA        )

E. C. John, acting for ASARCO Incorporated, claimant, being first duly sworn, deposes and says that he is a citizen of the United States, more than eighteen years of age and resides at Kearny in Pinal County, State of Arizona, and is personally acquainted with the claims listed below;

that the said mining claims are all contiguous and are consolidated into one group for common development;

that the said mining claims are situated in the Banner Mining District, Gila County, Arizona, the location notices of which are recorded in the office of the County Recorder of said county;

that the required \$100 per claim maintenance fee has been paid to the BLM in lieu of performing annual assessment labor for the year 1998. Said payment was at the expense of ASARCO Incorporated, owner of said claims, for the purpose of complying with the laws of the United States pertaining to retention of mining claims.

that the location notices of the following claims fall within Sections 27 and 28, Township 4 South, Range 15 East, G. & S. R. B. & M.



ORIGINAL OR AMENDED LOCATION NOTICES

<u>Claim</u>	<u>Book or Docket</u>	<u>BLM AMC</u>	
		<u>Page</u>	<u>Serial No.</u>
Chilito No. 1	47, Mines	577	66991
Amended	225	136	
Chilito No. 2	47, Mines	580	66992
Amended	225	137	
Cobre Verde No. 8	41, Mines	464	66993
(Chilito No. 3)	42, Mines	244	
Amended	224	334	
Amended	225	138	
Chilito No. 4	47, Mines	578	66994
Amended	225	139	
Chilito No. 41	225	170	66995
Steamboat 27	830	10-12	314571
Steamboat 28	830	13-15	314572
Steamboat 29	830	16-18	314573
Steamboat 30	830	19-21	314574
Steamboat 31	830	22-24	314575
Steamboat 32	830	25-27	314576
Steamboat 33	830	28-30	314577

\_\_\_\_\_  
E. C. John for ASARCO Incorporated

SUBSCRIBED and sworn to before me this \_\_\_\_\_ day of \_\_\_\_\_, 1997.

\_\_\_\_\_  
Notary Public

(12)

ARIZONA  
STATE OFFICE  
PHOENIX, ARIZONA

RECEIVED  
BUREAU OF  
LAND MANAGEMENT

AUG 12 10 00 AM '97



RECEIVED  
BUREAU OF  
LAND MANAGEMENT  
Aug 12 9 59 AM '97  
ARIZONA  
STATE OFFICE  
PHOENIX, ARIZONA

AFFIDAVIT OF MAINTENANCE FEES PAID  
FOR UNPATENTED MINING CLAIMS

STATE OF ARIZONA                    )  
                                          ) ss  
COUNTY OF GILA                    )


E. C. John, acting for ASARCO Incorporated, claimant, being first duly sworn, deposes and says that he is a citizen of the United States, more than eighteen years of age and resides at Kearny in Pinal County, State of Arizona, and is personally acquainted with the claims listed below;

that the said mining claims are all contiguous and are consolidated into one group for common development;

that the said claims are situated in the Banner Mining District, Gila County, Arizona, the location notices of which are recorded in the office of the County Recorder of said county;

that the required \$100 per mining claim maintenance fee has been paid for the 1998 assessment year to the BLM at the expense of ASARCO Incorporated, owner of said claims for the purpose of complying with the laws of the United States concerning the retention of unpatented mining claims.

that the location notices for said claims are located in Sections 21, 22 and 27, Township 4 South, Range 15 East, G. & S. R. B. & M.



RECEIVED  
BUREAU OF  
LAND MANAGEMENT

AUG 12 9 59 AM '97

ARIZONA  
STATE OFFICE  
PHOENIX, ARIZONA

Page 2 of 3

ORIGINAL OR AMENDED LOCATION NOTICES

<u>Claim</u>	<u>Book or Docket</u>	<u>Page</u>	BLM AMC <u>Serial No.</u>
Porphyry	48	158	48401 ✓
Quartzite	48	158	48402 ✓
Black Copper	8	454	48405 ✓
Amended	48	144	
Blue Copper	8	454	48406
Amended	48	145	
Keystone	8	512	48413 ✓
Amended	48	152	
North Star	8	429	48418 ✓
Amended	48	157	
Senator	8	455	48420 ✓
Amended	48	160	
Tip Top	16	118	48428 ✓
Amended	48	166	
Chilito No. 6	47, Mines	581	66996
Amended	42, Mines 225	140	
Chilito No. 7	47, Mines	582	66997
Amended	42, Mines 225	141	
Chilito No. 8	47, Mines	583	66998
Amended	225	142	
Copper Glance No. 1 (Chilito 12)	41, Mines	464	66999
Amended	42, Mines	246	
Amended	225	145	
Copper Glance No. 2 (Chilito 13)	41, Mines	465	67000 ✓
Amended	42, Mines	247	
Amended	225	146	
Two Bridges (Chilito 14)	47, Mines	559	67001
Amended	42, Mines	248	
Amended	225	147	
Evener (Chilito 15)	47, Mines	560	67002
Amended	42, Mines	249	
Amended	225	148	

15

RECEIVED  
BUREAU OF  
LAND MANAGEMENT

AUG 12 10 00 AM 1997

ARIZONA  
STATE OFFICE  
PHOENIX, ARIZONA

ORIGINAL OR AMENDED LOCATION NOTICES

<u>Claim</u>	<u>Book or Docket</u>	<u>Page</u>	<u>BLM AMC Serial No.</u>
Copper Glance No. 7 (Chilito 19)	41, Mines	466	67003
Amended	42, Mines	250	
Amended	225	149	
Chilena No. 3 (Chilito 29)	47, Mines	556	67004
Amended	42, Mines	260	
Amended	225	159	
Chilena No. 4 (Chilito 30)	47, Mines	557	67005
Amended	42, Mines	261	
Amended	225	160	
Chilena No. 5 (Chilito 32)	47, Mines	558	67006
Amended	42, Mines	262	
Amended	225	161	
Chilena No. 2 (Chilito 33)	47, Mines	555	67007
Amended	42, Mines	263	
Amended	225	162	
Chilito No. 42	238	465	67008
Ethel	41, Mines	12	67009
Spring	47, Mines	121	67010
Drusilla	47, Mines	93	67011
Fanny	47, Mines	94	67012

E. C. John for ASARCO Incorporated

SUBSCRIBED and sworn to before me this \_\_\_\_\_ day of \_\_\_\_\_, 1997.

Notary Public

10 8 9

RECEIVED  
BUREAU OF  
LAND MANAGEMENT

AUG 12 9 59 AM '97

ARIZONA  
STATE OFFICE  
PHOENIX, ARIZONA

AFFIDAVIT OF MAINTENENCE FEES PAID  
FOR UNPATENTED MINING CLAIMS

STATE OF ARIZONA        )  
                                  ) SS  
COUNTY OF GILA        )

E. C. John, acting for ASARCO Incorporated, claimant, being first duly sworn, deposes and says that he is a citizen of the United States, more than eighteen years of age and resides at Kearny in Pinal County, State of Arizona, and is personally acquainted with the claims listed below;

that the required annual \$100 per mining claim maintenance fee for the assessment year 1998 has been paid to the BLM for the benefit of, and for the purpose of holding claims listed below, situated in the Banner Mining District, Gila County, Arizona; that said maintenance fee was paid to comply with the revised laws of the United States pertaining to retention of unpatented mining claims.

that the said mining claims are all contiguous and are consolidated into one group for common development;

The location notices for said claims are located within Section 27, Township 4 South, Range 15 East, G. & S. R. B. & M.

III

RECEIVED  
BUREAU OF  
LAND MANAGEMENT

Aug 12 9 59 AM '97

ARIZONA  
STATE OFFICE  
PHOENIX, ARIZONA

Page 2

ORIGINAL AND AMENDED LOCATION NOTICES

<u>Claim</u>	<u>Book or Docket</u>	<u>Page</u>	<u>BLM Serial No. (AMC)</u>
--------------	-----------------------	-------------	---------------------------------


ORIGINAL AND AMENDED LOCATION NOTICES

<u>Claim</u>	<u>Book</u>	<u>Docket</u>	<u>Page</u>	<u>BLM Serial No. (AMC)</u>
Black Eagle No. 1	49, Mines		550	67014
Black Eagle No. 2	49, Mines		550	67015
Black Eagle No. 3	49, Mines		551	67016
Black Eagle No. 4	49, Mines		551	67017
Black Eagle No. 5	49, Mines		551	67018
Black Eagle No. 6	49, Mines		552	67019
Fraction No. 6		160	511	67020
Amended		226	538	
Amended		250	456	
Chilito No. 9	47, Mines		586	67013 ✓
Amended		224	335	
Amended		225	143	

\_\_\_\_\_  
E. C. John for ASARCO Incorporated

SUBSCRIBED and sworn to before me this \_\_\_\_\_ day of \_\_\_\_\_, 1997.

\_\_\_\_\_  
Notary Public



RECEIVED  
BUREAU OF  
LAND MANAGEMENT

AUG 12 9 59 AM '97

ARIZONA  
STATE OFFICE  
PHOENIX, ARIZONA

Page 1 of 2

AFFIDAVIT OF PAYMENT OF ANNUAL MAINTENANCE FEES  
FOR UNPATENTED MINING CLAIMS

STATE OF ARIZONA        }  
                                  } SS  
COUNTY OF GILA        }

E. C. John, acting for ASARCO Incorporated, claimant, being first duly sworn, deposes and says that he is a citizen of the United States, more than eighteen years of age and resides at Kearny in Pinal County, State of Arizona, and is personally acquainted with the claims listed below;

that prior to the 31st of August, 1997, the required payment of annual maintenance fees was made for the purpose of holding claims listed below, situated in the Banner Mining District, Gila County, Arizona; this fee of \$100 per mining claim was paid in lieu of annual assessment work for the year 1998. Such payment was made by and at the expense of ASARCO Incorporated, owner of said claims, for the purpose of complying with the revised laws of the United States pertaining to retention of unpatented mining claims.

that location notices for said mining claims are located in Section 11, Township 5 South, Range 15 East, G. & S. R. B.

Handwritten signature and initials in the bottom right corner of the page.

ORIGINAL LOCATION NOTICES

<u>Claim</u>	<u>Book or Docket</u>	<u>Page</u>	<u>BLM AMC Serial No.</u>
Dick No. 17	62	354	67021
Dick No. 18	62	355	67022
Dick No. 19	62	356	67023
Dick No. 20	62	357	67024

\_\_\_\_\_  
E. C. John for ASARCO Incorporated

SUBSCRIBED and sworn to before me this \_\_\_\_\_ day of \_\_\_\_\_, 1997.

\_\_\_\_\_  
Notary Public

ARIZONA  
STATE OFFICE  
PHOENIX, ARIZONA

AUG 12 9 59 AM '97

RECEIVED  
BUREAU OF  
LAND MANAGEMENT

(4)



AFFIDAVIT OF PAYMENT OF MAINTENANCE FEES  
FOR UNPATENTED MINING CLAIMS

STATE OF ARIZONA                    }  
                                                  }  
COUNTY OF GILA                    }                    ss

E.C. John, acting for ASARCO Incorporated, claimant, being first duly sworn, deposes and says that he is a citizen of the United States, more than eighteen years of age and resides at Kearny in Pinal County, State of Arizona, and is personally acquainted with the claims listed below;


that the said mining claims are contiguous and are consolidated into one group for common development;

that the said claims are situated in the Banner Mining District, Gila County, Arizona, the location notices of which are recorded in the office of the County Recorder of said county;

that payment of the required \$100 maintenance fee for the 1998 assessment year in lieu of assessment work was made by and at the expense of ASARCO Incorporated, owner of said claims, for the purpose of complying with the revised laws of the United States pertaining to retention of unpatented mining claims:

that location notices of the following claims are located in Sections 14 and 23, Township 4 South, Range 15 East, G. & S. R. B. & M.

RECEIVED  
BUREAU OF  
LAND MANAGEMENT  
Aug 12 9 59 AM '97  
ARIZONA  
STATE OFFICE  
PHOENIX, ARIZONA

10 

ORIGINAL AND AMENDED LOCATION NOTICES

<u>Claim</u>	<u>Book or Docket</u>	<u>Page</u>	<u>BLM Serial No. (AMC)</u>
Steamboat 1	829	934-36	314545
Steamboat 2	829	937-39	314546
Steamboat 3	829	940-42	314547
Steamboat 4	829	943-45	314548
Steamboat 5	829	946-48	314549
Steamboat 6	829	949-51	314550
Steamboat 7	829	952-54	314551
Steamboat 8	829	955-57	314552
Steamboat 9	829	958-60	314553
Steamboat 10	829	961-63	314554

\_\_\_\_\_  
E. C. John for ASARCO Incorporated

SUBSCRIBED and Sworn to before me this \_\_\_\_\_ day of \_\_\_\_\_, 1997.

\_\_\_\_\_  
Notary Public

No2.ECJ  
RB

RECEIVED  
BUREAU OF  
LAND MANAGEMENT  
AUG 12 9 59 AM '97  
ARIZONA  
STATE OFFICE  
PHOENIX, ARIZONA

AFFIDAVIT OF PAYMENT OF MAINTENANCE FEES  
FOR UNPATENTED MINING CLAIMS

STATE OF ARIZONA                    }  
                                              }  
COUNTY OF GILA                    }                    ss

E.C. John, acting for ASARCO Incorporated, claimant, being first duly sworn, deposes and says that he is a citizen of the United States, more than eighteen years of age and resides at Kearny in Pinal County, State of Arizona, and is personally acquainted with the claims listed below;

that the said mining claims are contiguous and are consolidated into one group for common development;

that the said claims are situated in the Banner Mining District, Gila County, Arizona, the location notices of which are recorded in the office of the County Recorder of said county;


that payment of the required \$100 per claim maintenance fee for the assesment year 1998 for retention of unpatented mining claims has be made by and at the expense of ASARCO Incorporated, owner of said claims, for the purpose of complying with the revised laws of the United States pertaining to annual assessment work.

that location notices of the following claims are located in Sections 2, Township 4 South, Range 15 East, G. & S. R. B. & M.

ARIZONA  
STATE OFFICE  
PHOENIX, ARIZONA

AUG 12 9 59 AM '97

RECEIVED  
BUREAU OF  
LAND MANAGEMENT

16 

ORIGINAL AND AMENDED LOCATION NOTICES

<u>Claim</u>	<u>Book or Docket</u>	<u>Page</u>	<u>BLM Serial No. (AMC)</u>
Steamboat 11	829	964-66	314555
Steamboat 12	829	967-69	314556
Steamboat 13	829	970-72	314557
Steamboat 14	829	973-75	314558
Steamboat 15	829	976-78	314559
Steamboat 16	829	979-81	314560
Steamboat 17	829	982-84	314561
Steamboat 18	829	985-87	314562
Steamboat 19	829	988-90	314563
Steamboat 20	829	991-93	314564
Steamboat 21	829	994-96	314565
Steamboat 22	829	997-99	314566
Steamboat 23	829	1000-02	314567
Steamboat 24	830	1001-03	314568
Steamboat 25	830	1004-06	314569
Steamboat 26	830	1007-09	314570

\_\_\_\_\_  
E. C. John for ASARCO Incorporated

SUBSCRIBED and Sworn to before me this \_\_\_\_\_ day of \_\_\_\_\_, 1997.

\_\_\_\_\_  
Notary Public

No3.ECJ  
RB

(16)

ARIZONA  
STATE OFFICE  
PHOENIX, ARIZONA

AUG 12 9 59 AM '97

RECEIVED  
BUREAU OF  
LAND MANAGEMENT

AFFIDAVIT OF PAYMENT OF MAINTENANCE FEES  
FOR UNPATENTED MINING CLAIMS

STATE OF ARIZONA                    }  
                                          }  
COUNTY OF GILA                    }                    ss

E.C. John, acting for ASARCO Incorporated, claimant, being first duly sworn, deposes and says that he is a citizen of the United States, more than eighteen years of age and resides at Kearny in Pinal County, State of Arizona, and is personally acquainted with the claims listed below;

that the said mining claims are contiguous and are consolidated into one group for common development;

that the said claims are situated in the Banner Mining District, Gila County, Arizona, the location notices of which are recorded in the office of the County Recorder of said county;

that the required \$100 maintenance fee per unpatented mining claim has been paid for the year 1998 to the BLM at the expense of ASARCO Incorporated, owner of said claims, for the purpose of complying with the revised laws of the United States pertaining to annual assessment work.

that location notices of the following claims are located in Sections 28, Township 4 South, Range 15 East, G. & S. R. B. & M.

RECEIVED  
BUREAU OF  
LAND MANAGEMENT  
AUG 12 9 59 AM '97  
ARIZONA  
STATE OFFICE  
PHOENIX, ARIZONA

13

ORIGINAL AND AMENDED LOCATION NOTICES

<u>Claim</u>	<u>Book or Docket</u>	<u>Page</u>	<u>BLM Serial No. (AMC)</u>
Steamboat 34	830	31-33	314578
Steamboat 35	830	54-56	314579
Steamboat 36	830	37-39	314580
Steamboat 37	830	40-42	314581
Steamboat 38	830	43-45	314582
Steamboat 39	830	46-48	314583
Steamboat 40	830	49-51	314584
Steamboat 41	830	52-54	314585
Steamboat 42	830	55-57	314586
Steamboat 43	830	58-60	314587
Steamboat 44	830	61-63	314588
Steamboat 45	830	64-66	314589
Steamboat 46	830	67-69	314590

\_\_\_\_\_  
E. C. John for ASARCO Incorporated

SUBSCRIBED and Sworn to before me this \_\_\_\_\_ day of \_\_\_\_\_, 1997.

\_\_\_\_\_  
Notary Public

No4.ECJ  
RB

RECEIVED  
BUREAU OF  
LAND MANAGEMENT  
Aug 12 9 59 AM '97  
ARIZONA  
STATE OFFICE  
PHOENIX, ARIZONA

13

AFFIDAVIT OF PAYMENT OF MAINTENANCE FEES  
FOR UNPATENTED MINING CLAIMS

STATE OF ARIZONA                    }  
                                          }  
COUNTY OF GILA                    }                    ss

E.C. John, acting for ASARCO Incorporated, claimant, being first duly sworn, deposes and says that he is a citizen of the United States, more than eighteen years of age and resides at Kearny in Pinal County, State of Arizona, and is personally acquainted with the claims listed below;

that the said mining claims are contiguous and are consolidated into one group for common development;

that the said claims are situated in the Banner Mining District, Gila County, Arizona, the location notices of which are recorded in the office of the County Recorder of said county;

that payment of the required \$100 maintenance fee for the 1998 assessment year per unpatented mining claim as been made by and at the expense of ASARCO Incorporated, owner of said claims, for the purpose of complying with the revised laws of the United States pertaining to annual assessment work.

The location notices of the following claims are located in Sections 14, 15, and 23, Township 4 South, Range 15 East, G. & S. R. B. & M.

RECEIVED  
BUREAU OF  
LAND MANAGEMENT  
Aug 12 9 58 AM '97  
ARIZONA  
STATE OFFICE  
PHOENIX, ARIZONA

9  
[Handwritten signature]



ORIGINAL AND AMENDED LOCATION NOTICES

<u>Claim</u>	<u>Book or Docket</u>	<u>Page</u>	<u>BLM Serial No. (AMC)</u>
Steamboat 61	830	112-14	314605
Steamboat 62	830	115-17	314606
Steamboat 63	830	118-20	314607
Steamboat 64	830	121-23	314608
Steamboat 65	830	124-26	314609
Steamboat 66	830	127-29	314610
Steamboat 67	830	130-32	314611
Steamboat 68	830	133-35	314612
Steamboat 69	830	136-38	314613

\_\_\_\_\_  
E. C. John for ASARCO Incorporated

SUBSCRIBED and Sworn to before me this \_\_\_\_\_ day of \_\_\_\_\_, 1997.

\_\_\_\_\_  
Notary Public

No6.ECJ  
RB

ARIZONA  
STATE OFFICE  
PHOENIX, ARIZONA

AUG 12 9 59 AM 1997

RECEIVED  
BUREAU OF  
LAND MANAGEMENT

AFFIDAVIT OF PAYMENT OF MAINTENANCE FEES  
FOR UNPATENTED MINING CLAIMS

STATE OF ARIZONA                    }  
                                                  }  
COUNTY OF GILA                    }                    ss

E.C. John, acting for ASARCO Incorporated, claimant, being first duly sworn, deposes and says that he is a citizen of the United States, more than eighteen years of age and resides at Kearny in Pinal County, State of Arizona, and is personally acquainted with the claims listed below;

that the said mining claims are contiguous and are consolidated into one group for common development;

that the said claims are situated in the Banner Mining District, Gila County, Arizona, the location notices of which are recorded in the office of the County Recorder of said county;

that payment of the required \$100 maintenance fee for the assessment year 1998 for the retention of unpatented mining claims has been paid at the expense of ASARCO Incorporated, owner of said claims, for the purpose of complying with the revised laws of the United States pertaining to annual assessment work.

that location notices of the following claims are located in Section 21, Township 4 South, Range 15 East, G. & S. R. B. & M.

RECEIVED  
BUREAU OF  
LAND MANAGEMENT  
Aug 12 9 58 AM '97  
ARIZONA  
STATE OFFICE  
PHOENIX, ARIZONA

14

ORIGINAL AND AMENDED LOCATION NOTICES

<u>Claim</u>	<u>Book or Docket</u>	<u>Page</u>	<u>BLM Serial No. (AMC)</u>
Steamboat 47	830	70-72	314591
Steamboat 48	830	73-75	314592
Steamboat 49	830	76-78	314593
Steamboat 50	830	79-81	314594
Steamboat 51	830	82-84	314595
Steamboat 52	830	85-87	314596
Steamboat 53	830	88-90	314597
Steamboat 54	830	91-93	314598
Steamboat 55	830	94-96	314599
Steamboat 56	830	97-99	314600
Steamboat 57	830	100-02	314601
Steamboat 58	830	103-05	314602
Steamboat 59	830	106-08	314603
Steamboat 60	830	109-111	314604

\_\_\_\_\_  
E. C. John for ASARCO Incorporated

SUBSCRIBED and Sworn to before me this \_\_\_\_\_ day of \_\_\_\_\_, 1997.

\_\_\_\_\_  
Notary Public

No5.ECJ  
RB

ARIZONA  
STATE OFFICE  
PHOENIX, ARIZONA

AUG 12 9 58 AM '97

RECEIVED  
BUREAU OF  
LAND MANAGEMENT

4

RECEIVED  
BUREAU OF  
LAND MANAGEMENT

AUG 12 9 57 AM '97

ARIZONA  
STATE OFFICE  
PHOENIX, ARIZONA

Page 1 of 15

AFFIDAVIT OF MAINTENANCE FEES PAID  
FOR UNPATENTED MINING CLAIMS

STATE OF ARIZONA                    }  
                                          } ss  
COUNTY OF PINAL                   }

E. C. John, acting for ASARCO Incorporated, claimant, being first duly sworn, deposes and says that he is a citizen of the United States, more than eighteen years of age and resides at Kearny in Pinal County, State of Arizona, and is personally acquainted with the claims listed below;

that the required annual maintenance fee of \$100 per mining claim for the 1998 assessment year , has been paid to the BLM for the benefit of, and for the purpose of holding claims listed below, situated in the Mineral Creek Mining District, Pinal County, Arizona; that said maintenance fee was paid at the expense of ASARCO Incorporated for the purpose of complying with the revised laws of the United States pertaining to the retention of unpatented mining claims.

that the said mining claims are contiguous and are consolidated into one group for common development;

that the location notices of the following claims are located in Sections 1, 2, 11, 12, 13, 14, 21, 22, 23, 24, 25, 26, 27 and 35 of Township 3 South, Range 13 East, and Sections 7, 17, 18, 19, 20 and 30, Township 3 South, Range 14 East, G. & S. R. B. & M.

362 

Page 2 of 15  
ORIGINAL OR AMENDED LOCATION NOTICES

<u>Claim</u>	<u>Book or Docket</u>	<u>Page</u>	<u>BLM AMC Serial No.</u>
Adobe	52, Mines	493	67026
Amended		493	
A Hunch No. 2	70, Mines	151	67027
Amended		35	
A Hunch No. 3	70, Mines	488	67028
Amended		36	
A Hunch No. 4	73, Mines	267	67029
Amended		37	
A Hunch No. 5	73, Mines	268	67030
Amended		38	
A Hunch No. 6	73, Mines	269	67031
Amended		39	
A Hunch No. 7	78, Mines	241	67032
Amended		40	
Canyon No. 6		200	67033
		364	
Carnation	30, Mines	499	67035
Chest	35, Mines	197	67036
Chloride Gulch	15, Mines	219	67037
Amended	36, Mines	591	
Combination	30, Mines	499	67038
Contact No. 3	32, Mines	531	67039
Copper Ace No. 1		537	67040
Copper Ace No. 2		538	67041
Copper Ace No. 3		539	67042
Copper Ace No. 4		540	67043
Copper Zone No. 4	24, Mines	543	67045
Amended		491	
Copper Zone No. 5	24, Mines	544	67046
Amended		492	
Happy Vale	35, Mines	421	67047
Led	35, Mines	301	67048
Major	32, Mines	531	67049
Major No. 2	32, Mines	532	67050
Major No. 3	32, Mines	533	67051
Major No. 4	35, Mines	421	67052
Major No. 5	46, Mines	26	67053
Major No. 6	46, Mines	27	67054

Aug 12 9 57 AM '97

RECEIVED  
BUREAU OF  
LAND MANAGEMENT

Handwritten initials and a circle containing the number 12.

Page 3 of 15  
ORIGINAL OR AMENDED LOCATION NOTICES

<u>Claim</u>	<u>Book or Docket</u>	<u>Page</u>	<u>BLM AMC Serial No.</u>
Mescal No. 1	188	564	67055
Amended	193	425	
Mescal No. 2	188	565	67056
Mescal No. 3	188	566	67057
Mescal No. 4	188	567	67058
Mescal No. 5	189	328	67059
Mescal No. 6	188	568	67060
Mescal No. 7	188	569	67061
Mescal No. 8	189	55	67062
Mescal No. 9	189	56	67063
Mescal No. 10	189	57	67064
Mescal No. 11	189	58	67065
Mescal No. 12	189	59	67066
Mescal No. 13	189	60	67067
Mescal No. 14	189	61	67068
Mescal No. 15	189	62	67069
Mescal No. 16	189	329	67070
Mescal No. 17	189	63	67071
Mescal No. 18	189	199	67072
Mescal No. 19	189	64	67073
Mescal No. 20	189	65	67074
Mescal No. 21	189	210	67075
Mescal No. 22	189	201	67076
Mescal No. 23	189	202	67077
Mescal No. 24	189	203	67078
Mescal No. 25	189	204	67079
Mescal No. 26	189	205	67080
Amended	194	528	
Mescal No. 27	194	529	67081
Mescal No. 28	194	530	67082
Mescal No. 29	194	531	67083
Mescal No. 30	194	532	67084
Mescal No. 31	194	533	67085
Mescal No. 32	194	534	67086
Mescal No. 33	194	535	67087
Mescal No. 34	194	536	67088
Mescal No. 35	194	537	67089
Mescal No. 36	194	538	67090
Mescal No. 37	194	539	67091
Mescal No. 38	194	540	67092
Mescal No. 39	194	541	67093

ARIZONA STATE OFFICE PHOENIX, ARIZONA  
 RECEIVED  
 BUREAU OF LAND MANAGEMENT  
 AUG 12 9 57 AM '91



  
 39

ORIGINAL OR AMENDED LOCATION NOTICES

<u>Claim</u>	<u>Book or Docket</u>	<u>Page</u>	<u>BLM AMC Serial No.</u>
Mescal No. 40	195	564	67094
Mescal No. 41	195	565	67095
Mescal No. 42	195	566	67096
Mescal No. 43	197	230	67097
Mescal No. 44	197	231	67098
Mescal No. 45	197	232	67099
Mescal No. 46	197	233	67100
Mescal No. 47	197	234	67101
Amended	1869	910-911	2
Mescal No. 49	197	236	67103
Amended	1869	914-914	
Mescal No. 50	195	562	67104
Amended	1869	916	
Mescal No. 51	195	563	67105
Mesquite No. 1	197	228	67106
Mesquite No. 2	197	229	67107
Odessa	35, Mines	422	67108
Olive	35, Mines	198	67109
Recall	35, Mines	198	67110
Rustler No. 1	364	196	67111
Rustler No. 2	364	197	67112
Rustler No. 3	364	198	67113
Rustler No. 4	364	199	67114
Silverball (SilverBall)	39, Mines	457	67115
Silver King	31, Mines	495	67116
Silver Lead	31, Mines	496	67117
Silver Leaf (SilverLeap)	31, Mines	497	67118
Silver Leap No. 3	32, Mines	530	67119
Silver Queen	31, Mines	496	67120
Silver Threads	31, Mines	497	67121
Star	31, Mines	494	67122
Would be Expert	31, Mines	302	67123
Southern No. 1	297	230	67173
Southern No. 2	297	231	67174
Southern No. 3	297	232	67175
Southern No. 4	297	233	67176
Southern No. 5	297	234	67177
Amended	1869	940-941	
Southern No. 6	297	235	67178
Amended	1869	942-943	

ARIZONA  
STATE OFFICE  
PHOENIX, ARIZONA

Aug 12 9 57 AM '97

RECEIVED  
BUREAU OF  
LAND MANAGEMENT

35



ORIGINAL OR AMENDED LOCATION NOTICES

<u>Claim</u>	<u>Book or Docket</u>	<u>Page</u>	<u>BLM AMC Serial No.</u>	
Southern No. 7		334	532	67179
Southern No. 8		334	533	67180
Amended		1869	944-945	
Ray Southern 1	47, Mines		462	67181
Ray Southern 5	47, Mines		463	67182
Amended		1869	918-919	
Ray Southern 6	47, Mines		464	67183
Amended		1869	920-921	
Ray Southern 7	47, Mines		465	67184
Amended		1869	922-923	
Ray Southern 10	47, Mines		468	67187
Amended		1869	924-925	
Ray Southern 11	47, Mines		469	67188
Amended		297	236	
Ray Southern 12	47, Mines		470	67189
Amended		1869	926-927	
Ray Southern 16	55, Mines		355	67193
Ray Southern 17	56, Mines		527	67195
Amended		1869	934-935	
Ray Southern 39		155	134	67196
Amended		360	522	
Reamended		1869	636-937	
Ray Southern 40		155	86	67197
Amended		360	523	
Reamended		1869	938-939	
Ray Southern 41		155	87	67198
Amended		360	524	
Ray Southern 42		158	88	67199
Amended		360	525	
Bur No. 1		719	609	67249
Amended		974	225	
Bur No. 2		719	610	67250
Amended		974	227	
Bur No. 3		719	611	67251
Amended		974	229	
Bur No. 4		719	612	67252
Amended		974	231	
Bur No. 5		719	613	67253
Amended		974	233	

ARIZONA  
STATE OFFICE  
PHOENIX, ARIZONA

Aug 12 9 57 AM '97

RECEIVED  
BUREAU OF  
LAND MANAGEMENT

20

ORIGINAL OR AMENDED LOCATION NOTICES

<u>Claim</u>	<u>Book or Docket</u>	<u>Page</u>	<u>BLM AMC Serial No.</u>
Bur No. 6	719	614	67254
Amended	974	235	
Bur No. 7	719	615	67255
Amended	974	237	
Bur No. 8	719	616	67256
Amended	974	239	
Bur No. 9	719	617	67257
Amended	974	241	
Bur No. 10	719	618	67258
Amended	974	243	
Reamended	1890	405-406	
Bur No. 11	719	619	67259
Amended	974	245	
Bur No. 12	719	620	67260
Amended	974	247	
Reamended	1890	407-408	
Bur No. 13	719	621	67261
Amended	974	249	
Bur No. 14	719	622	67262
Amended	974	251	
Reamended	1890	409-410	
Bur No. 15	719	623	67263
Amended	974	253	
Bur No. 16	719	624	67264
Amended	974	255	
Reamended	1890	411-412	
Bur No. 17	719	625	67265
Amended	974	257	
Reamended	1890	413-414	
Bur No. 18	719	626	67266
Amended	974	259	
Reamended	1890	415-416	
Bur No. 19	719	627	67267
Amended	974	261	
Reamended	1890	417-418	
Bur No. 20	719	628	67268
Amended	974	263	
Reamended	1890	419-420	

ARIZONA  
STATE OFFICE  
PHOENIX, ARIZONA

Aug 12 9 58 AM '97

RECEIVED  
BUREAU OF  
LAND MANAGEMENT

15

ORIGINAL OR AMENDED LOCATION NOTICES

<u>Claim</u>	<u>Book or Docket</u>	<u>Page</u>	<u>BLM AMC Serial No.</u>
Bur No. 22	719	630	67269 ✓
Amended	974	265	
Reamended	1869	946-947	
Bur No. 24	719	632	67271 ✓
Amended	974	269	
Reamended	1869	948-949	
Bur No. 26	719	634	67273
Amended	974	273	
Reamended	1869	950-951	
Bur No. 27	719	635	67274
Amended	974	275	
Bur No. 28	719	636	67275
Amended	974	277	
Reamended	1869	952-953	
Bur No. 30	719	638	67277
Amended	974	281	
Reamended	1869	954-955	
Bur No. 31	719	639	67278
Amended	974	283	
Bur No. 32	719	640	67279
Amended	974	285	
Reamended	1869	956-957	
Bur No. 33	719	641	67280
Amended	974	287	
Bur No. 34	719	642	67281
Amended	974	289	
Reamended	1869	970-971	
Bur No. 37	719	645	67284 ✓
Amended	974	295	
Bur No. 39	719	647	67286
Amended	974	299	
Bur No. 40	719	648	67287
Amended	974	301	
Reamended	1869	978-979	
Bur No. 41	719	649	67288
Amended	974	303	
Bur No. 43	720	591	67289
Amended	974	305	
Bur No. 45	719	651	67290
Amended	974	307	

ARIZONA  
STATE OFFICE  
PHOENIX, ARIZONA

AUG 12 9 58 AM '97

RECEIVED  
BUREAU OF  
LAND MANAGEMENT

16

ORIGINAL OR AMENDED LOCATION NOTICES

<u>Claim</u>	<u>Book or Docket</u>	<u>Page</u>	<u>BLM AMC Serial No.</u>
Bur No. 46	719	652	67291
Amended	974	309	
Bur No. 47	719	653	67292
Amended	974	311	
Bur No. 48	719	654	67293
Amended	974	313	
Bur No. 49	719	655	67294
Amended	974	315	
Bur No. 50	719	656	67295
Amended	974	317	
Bur No. 51	719	657	67296
Amended	974	319	
Reamended	1890	421-422	
Bur No. 52	719	658	67297
Amended	974	321	
Bur No. 53	719	659	67298
Amended	974	323	
Reamended	1890	423-424	
Bur No. 54	719	660	67299
Amended	974	325	
Bur No. 55	719	661	67300
Amended	974	327	
Reamended	1890	425-426	
Bur No. 56	719	662	67301
Amended	974	329	
Bur No. 57	719	663	67302
Amended	974	331	
Reamended	1890	427-428	
Bur No. 58	719	664	67303
Amended	974	333	
Bur No. 59	719	665	67304
Amended	974	335	
Reamended	1890	429-430	
Bur No. 60	719	666	67305
Amended	974	337	
Reamended	1890	431-432	
Bur No. 61	719	667	67306
Amended	974	339	
Reamended	1890	433-434	

ARIZONA STATE OFFICE  
PHOENIX, ARIZONA

Aug 12 9 58 AM '97

RECEIVED  
BUREAU OF  
LAND MANAGEMENT

Handwritten bracket on the right side of the table, spanning from the first row to the last row. Below the bracket, there is a circled number '16' and some illegible handwritten notes.

ORIGINAL OR AMENDED LOCATION NOTICES

<u>Claim</u>	<u>Book or Docket</u>	<u>Page</u>	<u>BLM AMC Serial No.</u>
Bur No. 62	719	668	67307
Amended	974	341	
Reamended	1890	435-436	
Bur No. 63	719	669	67308
Amended	974	343	
Reamended	1890	437-438	
Bur No. 64	719	670	67309
Amended	974	345	
Reamended	1890	439-440	
Bur No. 65	719	671	67310
Amended	974	347	
Reamended	1890	441-442	
Bur No. 66	719	672	67311
Amended	974	349	
Bur No. 67	719	673	67312
Amended	974	351	
Reamended	1890	443-444	
Bur No. 68	719	674	67313
Amended	974	353	
Bur No. 69	719	675	67314
Amended	974	355	
Reamended	1890	445-446	
Bur No. 71	719	677	67315
Amended	974	357	
Bur No. 73	719	679	67316
Amended	974	359	
Bur No. 75	719	681	67317
Amended	974	361	
Bur No. 77	719	683	67318
Amended	974	363	
Reamended	1869	980-981	
Bur No. 83	719	689	67321
Amended	974	369	
Reamended	1869	984-985	
Bur No. 86	719	690	67322
Amended	974	371	
Bur No. 87	719	691	67323
Amended	974	373	

AUG 12 9 58 AM '97

RECEIVED  
BUREAU OF  
LAND MANAGEMENT

Handwritten initials and a circled number 5.

ORIGINAL OR AMENDED LOCATION NOTICES

<u>Claim</u>	<u>Book or Docket</u>	<u>Page</u>	<u>BLM AMC Serial No.</u>
Bur No. 88	719	692	67324
Amended	974	375	
Bur No. 89	719	693	67325
Amended	974	377	
Bur No. 90	719	694	67326
Amended	974	379	
Bur No. 91	719	695	67327
Amended	974	381	
Bur No. 92	719	696	67328
Amended	974	383	
Bur No. 93	719	697	67329
Amended	974	385	
Bur No. 94	719	698	67330
Amended	974	387	
Bur No. 95	719	699	67331
Amended	974	389	
Bur No. 116	719	718	67332
Amended	974	391	
Bur No. 117	719	719	67333
Amended	974	393	
Bur No. 118	719	720	67334
Amended	974	395	
Bur No. 119	719	721	67335
Amended	974	397	
Bur No. 120	719	722	67336
Amended	974	399	
Bur No. 121	719	723	67337
Amended	974	401	
Bur No. 122	719	724	67338
Amended	974	403	
Bur No. 123	719	725	67339
Amended	974	405	
Bur No. 124	719	726	67340
Amended	974	407	
Bur No. 125	719	727	67341
Amended	974	409	
Bur No. 126	719	728	67432
Amended	974	411	
Bur No. 127	719	729	67343
Amended	974	413	

ARIZONA  
STATE OFFICE  
PHOENIX, ARIZONA

Aug 12 9 58 AM '97

RECEIVED  
BUREAU OF  
LAND MANAGEMENT

20

ORIGINAL OR AMENDED LOCATION NOTICES

<u>Claim</u>	<u>Book or Docket</u>	<u>Page</u>	<u>BLM AMC Serial No.</u>
Bur No. 128	719	730	67344
Amended	974	415	67345
Bur No. 129	719	731	
Amended	974	417	67346
Bur No. 130	719	732	
Amended	974	419	67428
Blue Hills No. 1	280	374	
Blue Hills No. 2	280	375	
Blue Hills No. 3	280	376	
Blue Hills No. 4	280	377	
Blue Hills No. 5	280	378	
Blue Hills No. 6	280	379	
Blue Hills No. 7	280	380	
Blue Hills No. 8	280	381	
Blue Hills No. 9	280	382	
Blue Hills No. 10	280	383	
Blue Hills No. 11	280	384	
Blue Hills No. 12	280	385	67430
Ray No. 2	545	102	67431
Ray No. 4	545	104	67432
Ray No. 5	545	105	67433
Ray No. 6	545	106	67434
Ray No. 7	545	107	67435
Ray No. 8	545	108	67436
Ray No. 9	545	109	67437
Ray No. 10	545	110	67438
Ray No. 11	545	111	67439
Ray No. 12	545	112	67441
Ray No. 13	545	113	67442
Ray No. 14	545	114	67443
Ray No. 15	552	367	67444
Ray No. 16	545	116	67445
Ray No. 17	545	117	67446
Ray No. 18	545	118	67447
Ray No. 20	545	120	67448
Ray No. 21	545	121	67449
Ray No. 22	552	381	67450
Ray No. 23	545	122	67451
Ray No. 24	552	382	67452

*entered 2/13/98*

ARIZONA  
STATE OFFICE  
PHOENIX, ARIZONA

Aug 12 9 58 AM '97

RECEIVED  
BUREAU OF  
LAND MANAGEMENT

36 *[Signature]*



ORIGINAL OR AMENDED LOCATION NOTICES

<u>Claim</u>	<u>Book or Docket</u>	<u>Page</u>	<u>BLM AMC Serial No.</u>
Ray No. 25	545	123	67464
Ray No. 26	552	383	67465
Ray No. 27	545	124	67466
Ray No. 28	552	384	67467
Ray No. 29	545	125	67468
Ray No. 30	552	385	67469
Ray No. 31	552	386	67470
Ray No. 32	552	387	67471
Ray No. 33	552	388	67472
Ray No. 34	552	389	67473
Ray No. 35	545	126	67474
Ray No. 36	545	127	67475
Ray No. 37	545	128	67476
Ray No. 38	545	129	67477
Ray No. 39	545	130	67478
Ray No. 40	545	131	67479
Ray No. 41	545	132	67480
Ray No. 42	545	133	67481
Ray No. 43	552	390	67482
Ray No. 44	552	391	67483
Ray No. 45	552	392	67484
Ray No. 46	552	393	67485
Ray No. 47	552	394	67486
Ray No. 48	552	395	67487
Ray No. 49	546	444	67488
Ray No. 50	546	445	67489
Ray No. 51	546	446	67490
Ray No. 52	546	447	67491
Ray No. 53	546	448	67492
Ray No. 54	546	449	67493
Ray No. 55	546	450	67494
Ray No. 56	546	451	67495
Ray No. 57	546	452	67496
Ray No. 58	546	453	67497
Ray No. 59	546	454	67498
Ray No. 60	552	396	67499
Ray No. 61	548	185	67500
Ray No. 62	548	186	67501
Ray No. 63	548	187	67502

ARIZONA  
STATE OFFICE  
PHOENIX, ARIZONA

Aug 12 9 58 AM '97

RECEIVED  
BUREAU OF  
LAND MANAGEMENT

Handwritten signature and circled number 39

ORIGINAL OR AMENDED LOCATION NOTICES

<u>Claim</u>	<u>Book or Docket</u>	<u>Page</u>	<u>BLM AMC Serial No.</u>
Ray No. 64	548	188	67503
Ray No. 65	548	189	67504
Ray No. 66	548	190	67505
Ray No. 67	548	191	67506
Ray No. 68	548	192	67507
Ray No. 69	548	193	67508
Ray No. 70	548	194	67509
Ray No. 71	548	195	67510
Ray No. 72	548	196	67511
Ray No. 73	552	370	67512
Ray No. 74	552	371	67513
Ray No. 75	552	372	67514
Ray No. 76	552	373	67515
Ray No. 77	552	374	67516
Ray No. 78	552	375	67517
Ray No. 79	552	376	67518
Ray No. 80	552	377	67519
Ray No. 81	552	378	67520
Ray No. 82	552	379	67521
Ray No. 83	552	380	67522
Ray No. 84	758	967	67523
Ray No. 85	758	968	67524
Ray No. 86	758	969	67525
Ray No. 87	758	970	67526
Ray No. 88	758	971	67527
Ray No. 89	758	972	67528
Ray No. 90	758	973	67529
Ray No. 91	758	974	67530
Ray No. 92	758	975	67531
Ray No. 93	758	976	67532
Ray No. 94	758	977	67533
Ray No. 95	758	978	67534
Ray No. 96	758	979	67535
Ray No. 97	758	980	67536
Ray No. 99	785	780	67538
Ray No. 100	785	781	67539
Ray No. 101	785	782	67540
Pat No. 1	1076	304	138158
Pat No. 2	1076	306	138159
Pat No. 3	1076	308	138160
Pat No. 4	1076	310	138161
RMD No. 39	1083	493	141524

ARIZONA  
STATE OFFICE  
PHOENIX, ARIZONA

Aug 12 9 58 AM '97

RECEIVED  
BUREAU OF  
LAND MANAGEMENT

Handwritten marks including a large bracket on the right side of the table, checkmarks next to serial numbers 67538, 67539, 67540, 138159, 138160, and 141524, and a circled number '42' at the bottom right.

ORIGINAL OR AMENDED LOCATION NOTICES

<u>Claim</u>	<u>Book or Docket</u>	<u>Page</u>	<u>BLM AMC Serial No.</u>
RMD no. 40	1083	495	141525
RMD No. 41	1083	497	141526
RMD No. 42	1083	499	141527
RMD No. 43	1083	501	141528
RMD No. 44	1083	503	141529
RMD No. 45	1083	505	141530
RMD No. 46	1083	507	141531
RMD No. 47	1083	509	141532
RMD No. 48	1083	511	141533
RMD No. 49	1083	513	141534
RMD No. 50	1083	515	141535
RMD No. 51	1083	517	141536
RMD No. 52	1083	519	141537
RMD No. 53	1083	521	141538
RMD No. 54	1083	523	141539
RMD No. 55	1083	525	141540
RMD No. 56	1083	527	141541
RMD No. 57	1083	529	141542
RMD No. 58	1083	531	141543
RMD No. 59	1083	533	141544
RMD No. 60	1083	535	141545
RMD No. 61	1083	537	141546
RMD No. 62	1083	539	141547
RMD No. 63	1083	541	141548
RMD No. 64	1083	543	141549
RMD No. 65	1083	545	141550
RMD No. 66	1083	547	141551
RMD No. 67	1083	549	141552
RMD No. 68	1083	551	141553
RMD No. 69	1083	553	141554
RMD No. 70	1083	555	141555
RMD No. 137	1083	689	141622
RMD No. 138	1083	691	141623
Mescal No. 48	1869	912-913	325897
Ray Southern 14	1869	928-929	352898
Ray Southern	1869	930-931	325899
Ray Southern 16-A	1869	932-933	325900
Bur No. 35	1869	972-973	325904
Bur No. 36	1869	974-975	325905
Bur No. 38	1869	976-977	325906
Bur No. 81	1869	982-983	325907
Ray No. 98	1869	986-987	325908

ARIZONA  
STATE OFFICE  
PHOENIX, ARIZONA

AUG 12 9 58 AM '97

RECEIVED  
BUREAU OF  
LAND MANAGEMENT

42

---


E. C. John for ASARCO Incorporated

SUBSCRIBED and sworn to before me this \_\_\_\_\_ day of \_\_\_\_\_, 1997.

---

Notary Public

RECEIVED  
BUREAU OF  
LAND MANAGEMENT  
Aug 12 9 58 AM '97  
ARIZONA  
STATE OFFICE  
PHOENIX, ARIZONA



277468 - 277472 ✓

277474 - ✓

277498 - 277501 ✓

277503 ✓

277505 ✓

277507 ✓

277522 - 277538 ✓

277540 ✓

277542 ~~277544~~ ✓

277544



RECEIVED  
BUREAU OF  
LAND MANAGEMENT

AUG 12 9 56 AM '97

ARIZONA  
STATE OFFICE  
PHOENIX, ARIZONA

NOTICE  
OF  
INTENTION TO HOLD  
AND PAYMENT OF ANNUAL MAINTENANCE FEES.

STATE OF ARIZONA }  
                                  } ss  
COUNTY OF PINAL }

Name of Claims : AXER Nos. 1 through 124 (BLM Serial Nos. AMC 277550 through 277673) ✓

Description : Said mill site claims are located in the southeast one-fourth of Section 8 and Section 17, Township 3 South, Range 13 East, G. & S. R. B. & M.

Owner : ASARCO Incorporated

Mailing Address : Box 8  
Hayden, Arizona 85235

The above-named mill site claims are being held by the owner for the purpose of mine waste disposal and/or ore processing plant sites. This document is being filed to comply with Title 43 U.S.C. Section 3822.2-3. Annual Maintenance fee of \$100 per claim has been paid for the assessment year 1998.

E.C. John for ASARCO Incorporated

SUBSCRIBED and sworn before me this \_\_\_\_\_ of \_\_\_\_\_, 1997.

\_\_\_\_\_  
Notary Public

124  
KJ





RECEIVED  
BUREAU OF  
LAND MANAGEMENT

AUG 12 9 56 AM '97

ARIZONA  
STATE OFFICE  
PHOENIX, ARIZONA

NOTICE OF INTENT TO HOLD  
AND  
PAYMENT OF MAINTENANCE FEES  
FOR MILLSITE CLAIMS

Name of Claims. : LOT 5, C.E. #1, C.E. #2, C.E. #3, C.E. #4  
and C.E.#5 Millsite claims (BLM Serial  
Nos. AMC 333067, 333068, 333069, 333070, ✓  
333071, and 333072).

Description : Said millsite claims are located in the  
SW 1\4 of Sec. 10, and in the NW 1\4 and  
NE 1\4 of Sec. 11 T3S R13E in the Mineral  
Creek Mining District, Pinal County,  
Arizona.

Owner : ASARCO Inc.- Ray Complex  
P. O. Box 8  
Hayden. Arizona 85235

The above named claims are being held by the owner for the purpose of mine waste disposal and/or ore processing plant sites. Maintenance fees of \$100 per claim have been paid for the year 1998.

This document is being filed to comply with Title 43 U. S. C. Section 3833.2-3.

\_\_\_\_\_  
Edward C. John for ASARCO Inc.

Subscribed and sworn before me this \_\_\_\_ day of \_\_\_\_\_,  
1997.

\_\_\_\_\_  
Notary Public

*(Handwritten initials)*







ORIGINAL OR AMENDED LOCATION NOTICES

<u>Claim</u>	<u>Book or Docket</u>	<u>Page</u>	<u>BLM AMC Serial No.</u>
Buckeye 3	1359	963	253275
Buckeye 4	1359	965	253276
Buckeye 5	1359	967	253277
Buckeye 10	1359	969	253278
Somnambulant 1	1360	035	253279
Somnambulant 2	1360	037	253280
Somnambulant 3	1360	039	253281
Somnambulant 4	1360	041	253282
Somnambulant 5	1360	043	253283
Somnambulant 6	1360	045	253284
Somnambulant 7	1360	047	253285
Somnambulant 8	1360	049	253286
Somnambulant 9	1360	051	253287
Somnambulant 10	1360	053	253288
Somnambulant 11	1360	055	253289
Somnambulant 12	1360	057	253290
Somnambulant 13	1360	059	253291
Somnambulant 14	1360	061	253292
Sue 37	1360	063	253293
Sue 38	1360	065	253294
Amended	1381	883	
Sue 39	1360	067	253295
Sue 40	1360	069	253296
Amended	1381	885	
Sue 41	1360	071	253297
Amended	1381	887	
Sue 42	1360	073	253298
Amended	1381	889	
Sue 43	1360	075	253299
Amended	1381	891	
Sue 44	1360	077	253300
Sue 45	1360	079	253301
Amended	1381	893	
Sue 46	1360	081	253302
Sue 48	1360	083	253303
Sue 49	1360	085	253304
Sue 50	1360	087	253305
Sue 51	1360	089	253306
Sue 52	1360	091	253307
Sue 53	1360	093	253308
Sue 54	1360	095	253309
Sue 55	1360	097	253310
Sue 56	1360	099	253311
Sue 57	1360	101	253312
Sue 58	1360	103	253313
Sue 59	1360	105	253314

ARIZONA  
STATE OFFICE  
PHOENIX, ARIZONA

Aug 12 9 57 AM '97

RECEIVED  
BUREAU OF  
LAND MANAGEMENT

40

ORIGINAL OR AMENDED LOCATION NOTICES

<u>Claim</u>	<u>Book or Docket</u>	<u>Page</u>	<u>BLM AMC Serial No.</u>
Sue 60	1360	107	253315
Sue 61	1360	109	253316
Sue 62	1360	111	253317
Sue 63	1360	113	253318
Sue 64	1360	115	253319
Sue 66	1360	119	253321
Sue 67	1360	121	253322
Sue 69	1360	125	253324
Sue 71	1360	129	253326
Sue 72	1360	131	253327
Sue 73	1360	133	253328
Sue 74	1360	135	253329
Sue 75	1360	137	253330
Sue 76	1360	139	253331
Sue 77	1360	141	253332
Sue 78	1360	143	253333
Sue 79	1360	145	253334
Sue 80	1360	147	253335
Sue 81	1360	149	253336
Sue 82	1360	151	253337
Sue 83	1360	153	253338
Sue 84	1360	155	253339
Sue 85	1360	157	253340
Sue 86	1360	159	253341
Sue 87	1360	161	253342
Sue 88	1360	163	253343
Sue 89	1360	165	253344
Sue 90	1360	167	253345
Sue 91	1360	169	253346
Sue 92	1360	171	253347
Sue 93	1360	173	253348
Sue 94	1360	175	253349
Sue 95	1360	177	253350
Sue 96	1360	179	253351
Sue 97	1360	181	253352
Sue 98	1360	183	253353
Sue 99	1360	185	253354
Sue 100	1360	187	253355
Sue 101	1360	189	253356
Sue 102	1360	191	253357
Sue 103	1360	193	253358
Sue 104	1360	195	253359
Sue 105	1360	197	253360
Sue 116	1360	199	253361
Sue 117	1360	201	253362
Sue 118	1360	203	253363
Sue 119	1360	205	253364
Sue 201	1360	207	253365

ARIZONA  
STATE OFFICE  
PHOENIX, ARIZONA

Aug 12 9 57 AM '97

RECEIVED  
BUREAU OF  
LAND MANAGEMENT

84



ORIGINAL OR AMENDED LOCATION NOTICES

<u>Claim</u>	<u>Book or Docket</u>	<u>Page</u>	<u>BLM AMC Serial No.</u>
TW 12	1360	241	253366
TW 13	1360	243	253367
TW 14	1360	245	253368
Amended	1381	901	
TW 15	1360	247	253369
TW 16	1360	249	253370
TW 17	1360	251	253371
TW 18	1360	253	253372
TW 19	1360	255	253373
TW 20	1360	257	253374
TW 21	1360	259	253375
TW 22	1360	261	253376
TW 23	1360	263	253377
TW 24	1360	265	253378
TW 25	1360	267	253379
TW 26	1360	269	253380
TW 29	1360	271	253381
TW 30	1360	273	253382
TW 31	1360	275	253383
TW 32	1360	277	253384
TW 33	1360	279	253385
TW 34	1360	281	253386
TW 35	1360	283	253387
TW 36	1360	285	253388
TW 37	1360	287	253389
TW 38	1360	289	253390
TW 39	1360	291	253391
TW 40	1360	293	253392
TW 41	1360	295	253393
TW 42	1360	297	253394
TW 43	1360	299	253395
TW 44	1360	301	253396
TW 45	1360	303	253397
TW 46	1360	305	253398
TW 47	1360	307	253399
TW 48	1360	309	253400
TW 49	1360	311	253401
TW 50	1360	313	253402
TW 51	1360	315	253403
TW 52	1360	317	253404
TW 53	1360	319	253405
TW 54	1360	321	253406
TW 55	1360	323	253407
TW 56	1360	325	253408
TW 57	1360	327	253409
TW 58	1360	329	253410
TW 59	1360	331	253411
TW 60	1360	333	253412
TW 61	1360	335	253413

ARIZONA  
STATE OFFICE  
PHOENIX, ARIZONA

Aug 12 9 57 AM '97

RECEIVED  
BUREAU OF  
LAND MANAGEMENT

48

ORIGINAL OR AMENDED LOCATION NOTICES

<u>Claim</u>	<u>Book or Docket</u>	<u>Page</u>	<u>BLM AMC Serial No.</u>
TW 62	1360	337	253414
TW 63	1360	339	253415
TW 64	1360	341	253416
TW 65	1360	343	253417
TW 66	1360	345	253418
TW 67	1360	347	253419
TW 68	1360	349	253420
TW 69	1360	351	253421
TW 70	1360	353	253422
TW 71	1360	355	253423
TW 72	1360	357	253424
TW 73	1360	359	253425
TW 74	1360	361	253426
TW 75	1360	363	253427
TW 102	1360	365	253428
TW 103	1360	367	253429
TW 104	1360	369	253430
Copper Butte 20	1359	975	253456
Copper Butte 21	1359	977	253457
Terra 1	1360	209	253460
Terra 2	1360	211	253461
Amended	1381	895	
Terra 3	1360	213	253462
Terra 4	1360	215	253463
Terra 5	1360	217	253464
Terra 8	1360	223	253467
Terra 9	1360	225	253468
Terra 10	1360	227	253469
Terra 11	1360	229	253470
Terra 12	1360	231	253471
Terra 13	1360	233	253472
Terra 14	1360	235	253473
Amended	1381	897	
Terra 15	1360	237	253474
Amended	1381	899	
Terra 16	1360	239	253475
Walnut Canyon 1	1360	295	253476
Walnut Canyon 2	1360	393	253477
Walnut Canyon 3	1360	391	253478
Walnut Canyon 4	1360	389	253479
Walnut Canyon 5	1360	387	253480
Walnut Canyon 6	1360	385	253481
Walnut Canyon 7	1360	383	253482

ARIZONA  
STATE OFFICE  
PHOENIX, ARIZONA

AUG 12 9 57 AM '97

RECEIVED  
BUREAU OF  
LAND MANAGEMENT

40

ORIGINAL OR AMENDED LOCATION NOTICES

<u>Claim</u>	<u>Book or Docket</u>	<u>Page</u>	<u>BLM AMC Serial No.</u>
Walnut Canyon 8	1360	381	253483 ✓
Walnut Canyon 14	1360	377	253485
Walnut Canyon 15	1360	375	253486 } ✓
Walnut Canyon 18	1360	373	253487 } ✓
Walnut Canyon 19	1360	371	253488 } ✓
Butte #1	1553	378	289373 } ✓
Butte #2	1553	379	289374 } ✓
Sue 65	1869	958-959	325895 } ✓
Sue 70	1869	960-961	325896 } ✓

E. C. John for ASARCO Incorporated

SUBSCRIBED and sworn to before me this \_\_\_\_\_ day of \_\_\_\_\_, 1997.

\_\_\_\_\_  
Notary Public

RECEIVED  
BUREAU OF  
LAND MANAGEMENT

AUG 12 9 57 AM '97

ARIZONA  
STATE OFFICE  
PHOENIX, ARIZONA

Handwritten signature and a circled number 9.

RECEIVED  
BUREAU OF  
LAND MANAGEMENT

AUG 12 9 56 AM '97

ARIZONA  
STATE OFFICE  
PHOENIX, ARIZONA

AFFIDAVIT OF MAINTENANCE FEES PAID  
FOR UNPATENTED MINING CLAIMS

STATE OF ARIZONA                    )  
                                          )    SS  
COUNTY OF PINAL                    )

E. C. John, acting for ASARCO Incorporated, claimant, being first duly sworn, deposes and says that he is a citizen of the United States, more than eighteen years of age and resides at Kearny in Pinal County, State of Arizona, and is personally acquainted with the claims listed below;

that the required annual maintenance fee of \$100 per claim has been paid for the year 1998 for the purpose of holding claims listed below, situated in the Riverside Mining District, Pinal County, Arizona; that the maintenance fee was paid at the expense of ASARCO Incorporated, owner of said claims, to comply with the revised laws of the United States.

that the said mining claims are contiguous and are consolidated into one group for common development;

that the location notices of the following claims are located in Section 1, Township 4 South, Range 14 East, G. & S. R. B. & M.

Handwritten signature and initials in the bottom right corner of the page.

ORIGINAL LOCATION NOTICES

<u>Claim</u>	<u>Book or Docket</u>	<u>Page</u>	<u>BLM Serial No. (AMC)</u>
Belgravia No. 1	536	29	67349
Belgravia No. 2	536	30	67350
Belgravia No. 3	536	31	67351
Belgravia No. 4	536	32	67352
Belgravia No. 5	536	33	67353
Belgravia No. 6	536	34	67354
Belgravia No. 7	536	35	67355
Belgravia No. 8	536	36	67356
Belgravia No. 9	536	37	67357
Belgravia No. 10	536	38	67358
Belgravia No. 11	536	39	67359
Belgravia No. 12	536	40	67360
Belgravia No. 13	536	41	67361
Belgravia No. 14	536	42	67362
Belgravia No. 15	536	43	67363
Belgravia No. 16	536	44	67364

\_\_\_\_\_  
E. C. John for ASARCO Incorporated

SUBSCRIBED and sworn to before me this \_\_\_\_\_ day of \_\_\_\_\_, 1997.

ARIZONA  
STATE OFFICE  
PHOENIX, ARIZONA

\_\_\_\_\_  
Notary Public

Aug 12 9 56 AM '97

RECEIVED  
BUREAU OF  
LAND MANAGEMENT

RECEIVED  
BUREAU OF  
LAND MANAGEMENT

AUG 12 9 56 AM '97

ARIZONA  
STATE OFFICE  
PHOENIX, ARIZONA

AFFIDAVIT OF PAYMENT OF MAINTENANCE FEES  
FOR UNPATENTED MINING CLAIMS

STATE OF ARIZONA        }  
                                  } SS  
COUNTY OF PINAL        }

E. C. John, acting for ASARCO Incorporated, claimant, being first duly sworn, deposes and says that he is a citizen of the United States, more than eighteen years of age and resides at Kearny in Pinal County, State of Arizona, and is personally acquainted with the claims listed below;

that the said mining claims are contiguous and are consolidated into one group for common development, that said mining claims are situated in the Riverside Mining District, Pinal County, Arizona;

that payment of the \$100 per mining maintenance fees for the assessment year 1998 were made by and at the expense of ASARCO Incorporated, owner of said claims, for the purpose of complying with the revised laws of the United States pertaining to retention of unpatented mining claims.

that the location notices of the following claims are located in Sections 7 and 18, Township 4 South, Range 14 East, and Section 13, Township 4 South, Range 13 East, G. & S. R. B. & M.

ORIGINAL AND AMENDED LOCATION NOTICES

49  
JK

<u>Claim</u>	<u>Book or Docket</u>	<u>Page</u>	<u>BLM AMC Serial No.</u>
Erman No. 1	537	209	67124
Amended	974	163	
Erman No. 2	537	210	67125
Amended	974	165	
Erman No. 3	537	211	67126
Amended	974	167	
Erman No. 4	537	212	67127
Amended	974	169	
Erman No. 5	537	213	67128
Amended	974	171	
Erman No. 6	537	214	67129
Amended	974	173	
Erman No. 7	537	215	67130
Amended	974	175	
Erman No. 8	537	216	67131
Amended	974	177	
Erman No. 9	537	217	67132
Amended	974	179	
Erman No. 10	537	218	67133
Amended	974	181	
Erman No. 11	537	219	67134
Amended	974	183	
Erman No. 12	537	220	67135
Amended	974	185	
Erman No. 13	537	221	67136
Amended	974	187	
Erman No. 14	537	222	67137
Amended	974	189	
Erman No. 15	537	223	67138
Amended	974	191	
Erman No. 16	537	224	67139
Amended	974	193	
Erman No. 17	537	225	67140
Amended	974	195	
Erman No. 18	537	226	67141
Amended	974	197	
Erman No. 19	537	227	67142
Amended	974	199	

ARIZONA  
STATE OFFICE  
PHOENIX, ARIZONA

AUG 12 9 56 AM '97

RECEIVED  
BUREAU OF  
LAND MANAGEMENT

192A



ORIGINAL AND AMENDED LOCATICN NOTICES

<u>Claim</u>	<u>Book or Docket</u>	<u>Page</u>	<u>BLM AMC Serial No.</u>
Erman No. 20	537	228	67143
Amended	974	201	
Erman No. 21	537	229	67144
Amended	974	203	
Erman No. 22	537	230	67145
Amended	974	205	
Erman No. 23	537	231	67146
Amended	974	207	
Erman No. 24	537	232	67147
Amended	974	209	
Erman No. 25	537	233	67148
Amended	974	211	
Erman No. 26	537	234	67149
Amended	974	213	
Erman No. 27	537	235	67150
Amended	974	215	
Erman No. 28	537	236	67151
Amended	974	217	
Erman No. 29	537	237	67152
Amended	974	219	
Erman No. 30	542	378	67153
Amended	974	221	
Erman No. 31	542	379	67154
Amended	974	223	
River No. 4	673	389	67155
River No. 5	673	390	67156
River No. 6	673	391	67157
River No. 7	673	392	67158
River No. 8	673	393	67159
River No. 9	673	394	67160
River No. 13	673	398	67161
River No. 14	673	399	67162
River No. 15	673	400	67163
River No. 16	673	401	67164
River No. 17	673	402	67165
River No. 18	673	403	67166
River No. 22	673	404	67167



ARIZONA  
STATE OFFICE  
PHOENIX, ARIZONA

Aug 12 9 56 AM '97

RECEIVED  
BUREAU OF  
LAND MANAGEMENT

25  
*[Handwritten signature]*

ORIGINAL AND AMENDED LOCATION NOTICES

<u>Claim</u>	<u>Book or Docket</u>	<u>Page</u>	<u>BLM AMC Serial No.</u>
River No. 23	673	405	67168
River No. 24	673	406	67169
River No. 25	673	407	67170
River No. 26	673	408	67171
River No. 27	673	409	67172



\_\_\_\_\_  
E. C. John for ASARCO Incorporated

SUBSCRIBED and sworn to before me this \_\_\_\_\_ day of \_\_\_\_\_,  
1997.

\_\_\_\_\_  
Notary Public

ARIZONA  
STATE OFFICE  
PHOENIX, ARIZONA

AUG 12 9 56 AM '97

RECEIVED  
BUREAU OF  
LAND MANAGEMENT

5

RECEIVED  
BUREAU OF  
LAND MANAGEMENT  
Aug 12 9 52 AM '97  
ARIZONA  
STATE OFFICE  
PHOENIX, ARIZONA

AFFIDAVIT OF PAYMENT OF MAINTENANCE FEES  
FOR UNPATENTED MINING CLAIMS

STATE OF ARIZONA        }  
                                  } SS  
COUNTY OF PINAL        }

E. C. John, acting for ASARCO Incorporated, claimant, being first duly sworn, deposes and says that he is a citizen of the United States, more than eighteen years of age and resides at Kearny in Pinal County, State of Arizona, and is personally acquainted with the claim listed below;

that the required payment of \$100 maintenance fee for the year 1998 in lieu of annual assessment work has been made to the BLM for the purpose of holding claims listed below, situated in the Mineral Creek Mining District, Pinal County, Arizona; that the payment was made by and at the expense of ASARCO Incorporated, owner of said claims, for the purpose of complying with the revised laws of the United States pertaining to annual assessment work.

that the location notice is located in Section 11, Township 3 South, Range 13 East, G. & S. R. B. & M.

ORIGINAL LOCATION NOTICE

<u>Claim</u>	<u>Book or Docket</u>	<u>Page</u>	<u>BLM AMC Serial No.</u>
Portland 5	683	163	67373 ✓

\_\_\_\_\_  
E. C. John for ASARCO Incorporated

SUBSCRIBED and sworn to before me this \_\_\_\_\_ day of \_\_\_\_\_, 1997.

\_\_\_\_\_  
Notary Public

ARIZONA  
STATE OFFICE  
PHOENIX, ARIZONA

AUG 12 9 52 AM '97

RECEIVED  
BUREAU OF  
LAND MANAGEMENT



RECEIVED  
BUREAU OF  
LAND MANAGEMENT

AUG 12 9 52 AM '97

ARIZONA  
STATE OFFICE  
PHOENIX, ARIZONA


AFFIDAVIT OF PAYMENT OF MAINTENANCE FEE  
FOR UNPATENTED MINING CLAIMS

STATE OF ARIZONA        )  
                                  ) SS  
COUNTY OF PINAL        )

E. C. John, acting for ASARCO Incorporated, claimant, being first duly sworn, deposes and says that he is a citizen of the United States, more than eighteen years of age and resides at Kearny in Pinal County, State of Arizona, and is personally acquainted with the claims listed below;

that the required payment of \$100 maintenance fee per claim for retention of unpatented mining claims listed below, situated in the Mineral Creek Mining District, Pinal County, Arizona; for the assessment year of 1998 has been made to the BLM by and for ASARCO Incorporated, owner of said claims, for the purpose of complying with the revised mining laws of the United States.

that the location notices of the following claims are located in Section 34, Township 2 South, Range 13 East, G. & S. R. B. & M.



ORIGINAL LOCATION NOTICE

<u>Claim</u>	<u>Book or Docket</u>	<u>Page</u>	<u>BLM AMC Serial No.</u>
Wedge No. 1	431	418	67025 ✓

\_\_\_\_\_  
E. C. John for ASARCO Incorporated

SUBSCRIBED and sworn to before me this \_\_\_\_\_ day of \_\_\_\_\_, 1997.

\_\_\_\_\_  
Notary Public

ARIZONA  
STATE OFFICE  
PHOENIX, ARIZONA

AUG 12 9 52 AM '97

RECEIVED  
BUREAU OF  
LAND MANAGEMENT

RECEIVED  
BUREAU OF  
LAND MANAGEMENT  
Aug 12 9 52 AM '97  
ARIZONA  
STATE OFFICE  
PHOENIX, ARIZONA

AFFIDAVIT OF PAYMENT OF MAINTENANCE FEES  
ON UNPATENTED MINING CLAIMS

STATE OF ARIZONA            )  
                                          ) SS  
COUNTY OF PINAL            )

E. C. John, acting for ASARCO Incorporated, claimant, being first duly sworn, deposes and says that he is a citizen of the United States, more than eighteen years of age and resides at Kearny in Pinal County, State of Arizona, and is personally acquainted with the claims listed below;

that the required payment of \$100 per mining claim maintenance fee for the 1998 assessment year has been made to the BLM for the purpose of holding unpatented mining claims listed below, situated in the Mineral Creek Mining District, Pinal County, Arizona; that said payment of fees was made by ASARCO Inc., owner of said claims, for the purpose of complying with the revised mining laws of the United States.

That the said mining claims are contiguous and are consolidated into one group for common development;

that location notices of the following claims are located in Section 3, Township 3 South, Range 13 East, G. & S. R. B. & M.

(2) [Handwritten signature]



ORIGINAL LOCATION NOTICES

<u>Claim</u>	<u>Book or Docket</u>	<u>Page</u>	<u>BLM AMC Serial No.</u>
Portland 6	683	164	67374 ✓
Portland 7	683	166	67375

E. C. John for ASARCO Incorporated

SUBSCRIBED and sworn to before me this \_\_\_\_\_ day of \_\_\_\_\_, 1997.

\_\_\_\_\_  
Notary Public

ARIZONA  
STATE OFFICE  
PHOENIX, ARIZONA

AUG 12 9 52 AM '97

RECEIVED  
BUREAU OF  
LAND MANAGEMENT



RECEIVED  
BUREAU OF  
LAND MANAGEMENT

AUG 12 9 51 AM '97

ARIZONA  
STATE OFFICE  
PHOENIX, ARIZONA

AFFIDAVIT OF PAYMENT OF MAINTENANCE FEE  
FOR UNPATENTED MINING CLAIMS

STATE OF ARIZONA                    }  
                                                  } SS  
COUNTY OF PINAL                    }

E. C. John, acting for ASARCO Incorporated, claimant, being first duly sworn, deposes and says that he is a citizen of the United States, more than eighteen years of age and resides at Kearny in Pinal County, State of Arizona, and is personally acquainted with the claims listed below;

that the payment of \$100 maintenance per mining claim in lieu of 1998 annual assessment work has been made for the purpose of holding unpatented mining claims listed below, situated in the Mineral Creek Mining District, Pinal County, Arizona; said payment has been made by and at the expense of ASARCO Inc., owner of said mining claims to comply with the revised mining laws of the United States.

that the said mining claims are contiguous and are consolidated into one group for common development;

that location notices of the following claims are located in Sections 34, Township 2 South, Range 13 East, and Sections 3, 4, 9 and 10, Township 3 South, Range 13 East, G. & S. R. B. & M.

62 [Signature]

ORIGINAL OR AMENDED LOCATION NOTICES

<u>Claim</u>	<u>Book or Docket</u>	<u>Page</u>	<u>BLM AMC Serial No.</u>
Teapot No. 11		850	617
Teapot No. 12		850	618
Livingston No. 2		133	196
New Year No. 3	57, Mines		575
New Year No. 4	57, Mines		576
New Year No. 5	57, Mines		577
New Year No. 6	57, Mines		578
New Year No. 7	57, Mines		579
New Year No. 8	57, Mines		580
New Year No. 9	57, Mines		581
Portland No. 8		720	592
Portland No. 9		720	593
Portland No. 10		720	594
Portland No. 11		720	595
Portland No. 12		720	596
Portland No. 13		720	597
Portland No. 14		720	598
Portland No. 15		720	599
Portland No. 16		720	600
Teapot No. 1		834	692
Teapot No. 2		834	693
Teapot No. 3		834	694
Teapot No. 4		834	695
Teapot No. 5		834	696
Teapot No. 6		834	697
Teapot No. 7		834	698
Teapot No. 8		834	699
Teapot No. 9		834	700
Teapot No. 10		834	701
Red Hills No. 1		129	129
Amended		152	393
Red Hills No. 2		129	130
Amended		152	394

Handwritten checkmarks and a large bracket on the right side of the table, grouping the entries from Teapot No. 11 down to Teapot No. 10.

ARIZONA  
STATE OFFICE  
PHOENIX, ARIZONA

AUG 12 9 51 AM '97

RECEIVED  
BUREAU OF  
LAND MANAGEMENT

Handwritten signature and the number 31 circled.

ORIGINAL OR AMENDED LOCATION NOTICES

<u>Claim</u>	<u>Book or Docket</u>	<u>Page</u>	<u>BLM AMC Serial No.</u>
Red Hills No. 3	129	131	67397
Amended	152	395	
Red Hills No. 4	129	132	67398
Amended	491	46	
Red Hills No. 5	129	133	67399
Amended	491	47	
Red Hills No. 6	129	134	67400
Red Hills No. 7	129	135	67401
Red Hills No. 8	133	195	67402
Red Hills No. 9	129	137	67403
Amended	132	177	
Red Hills No. 11	129	139	67404
Amended	132	178	
Red Hills Fraction	487	394	67405
Red Bluff	495	504	67406
West No. 1	520	971	67407
West No. 2	520	972	67408
West No. 3	520	973	67409
West No. 4	520	974	67410
West No. 5	520	975	67411
West No. 6	520	976	67412
West No. 7	520	977	67413
West No. 8	520	978	67414
West No. 9	520	979	67415
West No. 10	520	980	67416
West No. 11	520	981	67417
West No. 12	520	982	67418
West No. 13	520	983	67419
West No. 14	520	984	67420
West No. 15	520	985	67421
West No. 16	520	986	67422
West No. 17	520	987	67423
West No. 18	520	988	67424
West No. 19	520	989	67425
West No. 20	520	990	67426
West No. 21	520	991	67427

ARIZONA  
STATE OFFICE  
PHOENIX, ARIZONA

Aug 12 9 51 AM '97

RECEIVED  
BUREAU OF  
LAND MANAGEMENT

(31) *[Handwritten Signature]*

E. C. John for ASARCO Incorporated

SUBSCRIBED and sworn to before me this \_\_\_\_\_ day of \_\_\_\_\_, 1997.

\_\_\_\_\_  
Notary Public

ARIZONA  
STATE OFFICE  
PHOENIX, ARIZONA

AUG 12 9 52 AM 1997

RECEIVED  
BUREAU OF  
LAND MANAGEMENT

RECEIVED  
BUREAU OF  
LAND MANAGEMENT

AUG 12 9 51 AM '97

ARIZONA  
STATE OFFICE  
PHOENIX, ARIZONA

AFFIDAVIT OF PAYMENT OF MINING MAINTENANCE FEES  
FOR UNPATENTED MINING CLAIMS

STATE OF ARIZONA            }  
                                          }  
COUNTY OF PINAL            }            ss


E.C. John, acting for ASARCO Incorporated, claimant, being first duly sworn, deposes and says that he is a citizen of the United States, more than eighteen years of age and resides at Kearny in Pinal County, State of Arizona, and is personally acquainted with the claims listed below;

that the annual maintenance fee of \$100 for the 1998 assessment year has been paid to the BLM for the purpose of holding claims listed below, situated in the Mineral Creek Mining District, Pinal County, Arizona; said payment is made in lieu of annual assessment work to comply with the revised laws of the United States with regard to retention of unpatented mining claims.

that the said mining claims are contiguous and are consolidated into one group for common development;

that the location notices of the following claims are located in Sections 29, 30, and 31, Township 3 South, Range 4 East, G. & S. R. B. & M.

55



ORIGINAL LOCATION NOTICE

<u>Claim</u>	<u>Book or Docket</u>	<u>Page</u>	<u>BLM Serial No. (AMC)</u>
Elder 3	1671	022	303735
Elder 4	1671	024	303736
Elder 5	1671	026	303737
Elder 6	1671	028	303738
Elder 7	1671	030	303739
Elder 8	1671	032	303740
Elder 9	1671	034	303741
Elder 10	1671	036	303742
Elder 11	1671	038	303743
Elder 12	1671	040	303744
Elder 15	1671	046	303747
Amended	1869	964-965	
Elder 17	1671	050	303749
Elder 19	1671	054	303751
Elder 21	1671	058	303753
Elder 23	1671	062	303755
Elder 30	1671	076	303762
Elder 31	1671	078	303763
Elder 32	1671	080	303764
Elder 33	1671	082	303765
Elder 34	1671	084	303766
Elder 35	1671	086	303767
Elder 36	1671	088	303768
Elder 37	1671	090	303769
Elder 38	1671	092	303770
Elder 39	1671	094	303771
Elder 48	1671	096	303772
Elder 49	1671	098	303773
Elder 50	1671	100	303774
Elder 51	1671	102	303775
Elder 52	1671	104	303776
Elder 53	1671	106	303777
Elder 54	1671	108	303778
Elder 55	1671	110	303779
Elder 56	1671	112	303780
Elder 57	1671	114	303781

ARIZONA  
STATE OFFICE  
PHOENIX, ARIZONA

Aug 12 9 51 AM '97

RECEIVED  
BUREAU OF  
LAND MANAGEMENT

35



ORIGINAL LOCATION NOTICES

<u>Claim</u>	<u>Book or Docket</u>	<u>Page</u>	<u>BLM Serial No. (AMC)</u>
Elder 2	1752	867	315170
Elder 40	1752	869	315171
Elder 41	1752	871	315172
Elder 42	1752	873	315173
Elder 43	1752	875	315174
Elder 44	1752	877	315175
Elder 45	1752	879	315176
Elder 46	1752	881	315177
Elder 47	1752	883	315178
Elder 58	1752	885	315179
Elder 59	1752	887	315180
Elder 60	1752	889	315181
Elder 61	1752	891	315182
Elder 62	1752	893	315183
Elder 63	1752	895	315184
Elder 64	1752	897	315185
Elder 65	1752	899	315186
Elder 13A	1869	962-963	325901
Elder 18A	1869	966-967	325902
Elder 22A	1869	968-969	325903

}  
 ✓

E. C. John for ASARCO Incorporated

SUBSCRIBED and Sworn to before me this \_\_\_\_\_ day of \_\_\_\_\_, 1997.

Notary Public

No1.ECJ

ARIZONA  
STATE OFFICE  
PHOENIX, ARIZONA

AUG 12 9 51 AM '97

RECEIVED  
BUREAU OF  
LAND MANAGEMENT

20

RECEIVED  
BUREAU OF  
LAND MANAGEMENT

AUG 12 9 51 AM '97

ARIZONA  
STATE OFFICE  
PHOENIX, ARIZONA

**AFFIDAVIT OF PAYMENT OF MAINTENANCE FEES  
FOR UNPATENTED MINING CLAIMS**

STATE OF ARIZONA        )  
                                  )    ss  
County of Pinal         )

Edward C. John, being first duly sworn, deposes and says that he is a citizen of the United States and more than twenty-one (21) years of age, and resides in Kearny, County of Pinal, State of Arizona, and is personally acquainted with the mining claims situated in the Pioneer Mining District, Pinal County, Arizona. That all of said mining claims are held in ownership by ASARCO Incorporated, the mailing address for which is P. O. Box 8, Hayden, AZ 85235; that payment of maintenance fees of \$100 per claim was made to the Bureau of Land Management. Said payment was performed and made at the expense of ASARCO Incorporated for the benefit of each and all of said mining claims comprising said contiguous groups. Said expenditure was made in good faith for the purpose of complying with the revision of the Mining Laws of the United States for retention of said contiguous groups of mining claims, and was intended in lieu of the annual labor and improvements for each and all of the above-described unpatented lode mining claims for the assessment year ending at 12:00 o'clock Meridian, September 1, 1998.

All Claims are located in the projected (unsurveyed) Sections 20, 21, 23, 26, 27, 28, 29, 34, and 35, Township 1S, Range 13E, G&SRB&M.

The names and books and pages of record in the Office of the County Recorder of Pinal County, Arizona, and the Bureau of Land Management serial number of the Notices of Location whereof are as follows:

52  
JA

Recording Data

<u>Name of Claim</u>	<u>Book</u>	<u>Page</u>	<u>BLM AMC Serial No.</u>
Dacite #1	604	893	46919
Dacite #2	604	894	46920
Dacite #3	604	895	46921
Dacite #4	604	896	46922
Dacite #5	604	897	46923
Dacite #6	604	898	46924
Kay 139	604	861	47104
Kay 140	604	862	47105
Kay 140 Amended	1753	771 and 772	
Kay 144	604	866	47109
Kay 152	604	874	47117
Kay 154	604	876	47119
LD No. 1	688	408	47272
LD No. 1 Amended	711	870	
LD No. 2	688	409	47273
LD No. 2 Amended	693	556	
LD No. 3	693	408	47274
LD No. 3 Amended	688	870	
LD No. 4	688	398	47275
LD No. 4 Amended	693	558	
LD No. 5	688	399	47276
LD No. 5 Amended	693	559	
LD No. 6	688	400	47277
LD No. 6 Amended	693	560	
LD No. 7	688	401	47278
LD No. 7 Amended	693	561	
LD No. 8	688	402	47279
LD No. 8 Amended	693	562	
LD No. 9	688	410	47280
LD No. 9 Amended	716	365	
Kay 82	1732	181 and 182	313010
Kay 84	1732	185 and 186	313012
Kay 86	1732	189 and 190	313014
Kay 88	1732	193 and 194	313016
Kay 129	1732	195 and 196	313017
Kay 130	1732	197 and 198	313018
Kay 131	1732	199 and 200	313019
Kay 132	1732	201 and 202	313020
Kay 133	1732	203 and 204	313021
Kay 134	1732	205 and 206	313022
Kay 135	1732	207 and 208	313023

ARIZONA  
STATE OFFICE  
PHOENIX, ARIZONA

Aug 12 9 51 AM '97

RECEIVED  
BUREAU OF  
LAND MANAGEMENT

31

Recording Data

<u>Name of Claim</u>	<u>Book</u>	<u>Page</u>	<u>BLM AMC Serial No.</u>
Kay 136	1732	209 and 210	313024
Kay 137	1732	211 and 212	313025
Kay 138	1732	213 and 214	313026
Kay 141	1732	215 and 216	313027
Kay 142	1732	217 and 218	313028
Kay 143	1732	219 and 220	313029
Kay 145	1732	221 and 222	313030
Kay 146	1732	223 and 224	313031
Kay 147	1732	225 and 226	313032
Kay 148	1732	227 and 228	313033
Kay 149	1732	229 and 230	313034
Kay 150	1732	231 and 232	313035
Kay 151	1753	767 and 768	315168
Kay 153	1753	769 and 770	315169
Rook No. 1	1771	262	316548
Rook No. 2	1771	263	316549
Rook No. 3	1771	264	316550
Rook No. 4	1771	265	316551
Rook No. 5	1771	266	316552
Rook No. 6	1771	267	316553
Rook No. 7	1771	268	316554

ASARCO Incorporated

By \_\_\_\_\_  
Agent

Foregoing instrument was acknowledged before me this \_\_\_\_\_ day of \_\_\_\_\_, 1997, by Edward C. John.

\_\_\_\_\_  
Notary Public

My Commission Expires:  
\_\_\_\_\_

KAYCLMS.ECJ

ARIZONA  
STATE OFFICE  
PHOENIX, ARIZONA  
AUG 12 9 51 AM '97  
RECEIVED  
BUREAU OF  
LAND MANAGEMENT  
21

ARIZONA  
STATE OFFICE  
PHOENIX, ARIZONA

AUG 12 9 50 AM '97

RECEIVED  
BUREAU OF  
LAND MANAGEMENT

**AFFIDAVIT OF PAYMENT OF MAINTENANCE FEES  
FOR THE YEAR 1997**

STATE OF ARIZONA        )  
                                  )    ss  
County of Pinal         )

Edward C. John, being first duly sworn, deposes and says that he is a citizen of the United States and more than twenty-one (21) years of age, and resides in Kearny, County of Pinal, State of Arizona, and is personally acquainted with the mining claims situated in the Pioneer Mining District, Pinal County, Arizona, the names and books and pages of record in the Office of the County Recorder of Pinal County, Arizona, and the Bureau of Land Management serial number of the Notices of Location as set forth in Exhibit A.

That all of said mining claims are held in ownership by ASARCO Incorporated, the mailing address for which is P. O. Box 8, Hayden, AZ 85235; that payment of maintenance fees of \$100 per claim was made to the Bureau of Land Management for the assessment year 1998.

Said payment was performed and made at the expense of ASARCO Incorporated for the benefit of each and all of said mining claims comprising said contiguous groups. Said expenditure was made in good faith for the purpose of complying with the revision of the Mining Laws of the United States for retention of said contiguous groups of mining claims, and was intended in lieu of the annual labor and improvements for each and all of the above-described unpatented lode mining claims for the assessment years ending at 12:00 o'clock Meridian, September 1, 1996.


All Claims are located in the projected (unsurveyed) Sections 14, 21, 22, 23, 26, 27, 28, 34, and 35, Township 1S, Range 13E, G&SRB&M.

152

**EXHIBIT A**  
**TO AFFIDAVIT OF PAYMENT OF MAINTENANCE FEES**  
**FOR THE YEAR 1997**

RECEIVED  
 BUREAU OF  
 LAND MANAGEMENT  
 ARIZONA  
 STATE OFFICE  
 PHOENIX, ARIZONA  
 Aug 12 9 50 AM 1997  
 L M AMO

<u>Name of Claim</u>	<u>Book</u>	<u>Page</u>	<u>Serial No.</u>
Margaret 69	559	854	45754
Margaret 69 East	568	276	45755
Margaret 133	559	860	45820
Margaret 135	559	862	45823
Margaret 137	559	864	45826
Margaret 138	559	865	45827
Margaret 138 Amended	574	588	
Margaret 139	559	866	45828
Margaret 140	559	867	45829
Margaret 140 Amended	574	589	
Margaret 153	564	531	45842
Margaret 154	564	532	45843
Margaret 155	564	533	45844
Margaret 156	564	534	45845
Margaret 157	559	874	45846
Margaret 159	559	876	45849
Margaret 161	559	878	45852
Margaret 162	559	879	45853
Margaret 162 West	568	282	45854
Margaret 163	559	880	45855
Margaret 164	559	881	45856
Margaret 164 Amended	583	785	
Margaret 164 West	568	283	45857
Margaret 165	559	882	45858
Margaret 166	559	883	45859
Margaret 166 West	568	284	45860
Margaret 217	559	884	45901
Margaret 218	559	885	45902
Margaret 219	559	886	45903
Margaret 220	559	887	45904
Margaret 221	559	888	45905
Margaret 222	559	889	45906
Margaret 223	559	890	45907
Margaret 224	559	891	45908
Margaret 225	559	892	45909
Margaret 225 Amended	583	784	
Margaret 226	559	893	45910
Margaret 226 Amended	574	603	
Margaret 227	564	535	45911

(34) 

<u>Name of Claim</u>	<u>Book</u>	<u>Page</u>	<u>BLM AMC Serial No.</u>
Margaret 228	564	536	45912
Margaret 229	564	537	45913
Margeret 230	564	538	45914
Margaret 231	564	539	45915
Margaret 233	559	894	45916
Margaret 234	559	895	45917
Margaret 234 West	568	287	45918
Margaret 235	560	729	45919
Margaret 236	560	730	45920
Margaret 236 Amended	574	604	
Margaret 237	560	731	45921
Margaret 238	560	732	45922
Margaret 239	560	733	45923
Margaret 240	560	734	45924
Margaret 241	560	735	45925
Margaret 242	560	736	45926
Margaret 242 Amended	574	605	
Margaret 243	560	737	45927
Margaret 244	560	738	45928
Margaret 244 Amended	574	606	
Margaret 245	560	739	45929
Margaret 246	560	740	45930
Margaret 247	559	896	45931
Margaret 248	559	897	45932
Margaret 248 Amended	574	607	
Margaret 249	561	578	45933
Margaret 250	561	579	45934
Margaret 251	561	580	45935
Margaret 252	561	581	45936
Margaret 253	561	582	45937
Margaret 254	561	583	45938
Margaret 255	561	584	45939
Margaret 256	561	585	45940
Margaret 257	561	586	45941
Margaret 258	561	587	45942
Margaret 259	561	588	45943
Margaret 260	561	589	45944
Margaret 261	560	741	45945
Margaret 262	560	742	45946
Margaret 263	560	743	45947
Margaret 264	560	744	45948

ARIZONA  
STATE OFFICE  
PHOENIX, ARIZONA

Aug 12 9 50 AM '97

RECEIVED  
BUREAU OF  
LAND MANAGEMENT

37



<u>Name of Claim</u>	<u>Book</u>	<u>Page</u>	<u>BLM AMC Serial No.</u>
Margaret 265	561	590	45949
Margaret 266	561	591	45950
Margaret 267	561	592	45951
Margaret 268	561	593	45952
Margaret 269	560	745	45953
Margaret 270	560	746	45954
Margaret 271	560	747	45955
Margaret 272	560	748	45956
Margaret 273	561	594	45957
Margaret 274	561	595	45958
Margaret 275	561	596	45959
Margaret 276	561	596	45960
Margaret 277	561	596	45961
Margaret 278	561	597	45962
Margaret 279	561	598	45963
Margaret 280	561	599	45964
Margaret 281	561	600	45965
Margaret 282	561	603	45966
Margaret 283	567	542	45967
Margaret 284	567	543	45968
Margaret 285	567	544	45969
Margaret 286	567	545	45970
Margaret 287	564	540	45971
Margaret 305	565	739	45985
Margaret 306	565	740	45986
Margaret 307	565	741	45987
Margaret 308	565	742	45988
Margaret 309	565	743	45989
Margaret 310	565	744	45990
Margaret 311	565	745	45991
Margaret 312	565	746	45992
Margaret 313	565	747	45993
Margaret 314	565	748	45994
Margaret 315	565	749	45995
Margaret 316	565	750	45996
Margaret 317	565	751	45997
Margaret 318	565	752	45998
Margaret 319	565	753	45999
Margaret 320	565	754	46000
Margaret 321	567	546	46001
Margaret 322	567	547	46002
Margaret 323	567	548	46003

ARIZONA STATE OFFICE  
PHOENIX, ARIZONA

AUG 12 9 51 AM '97

RECEIVED  
BUREAU OF  
LAND MANAGEMENT - 4 -

42

<u>Name of Claim</u>	<u>Book</u>	<u>Page</u>	<u>BLM AMC Serial No.</u>	
Margaret 324	567	549	46004 ✓	
Margaret 325	565	755	46005 ✓	
Margaret 327	565	757	46007 ✓	
Margaret 328	565	758	46008 ✓	
Margaret 331	572	914	46011	
Margaret 331 Amended	614	329	46012	
Margaret 332	572	915		
Margaret 332 Amended	583	788		
Margaret 333	572	916		46013 ✓
Margaret 334	572	917		46014
Margaret 335	572	918		46015
Margaret 335 Amended	583	787		46016
Margaret 336	572	919		
Kay 1	1732	129 and 130	312984	
Kay 2	1732	131 and 132	312985	
KAY 3	1732	133 AND 134	312986	
Kay 4	1732	135 and 136	312987	
Kay 5	1732	137 and 138	312988	
Kay 6	1732	139 and 140	312989	
Kay 7	1732	141 and 142	312990	
KAY 8	1732	143 AND 144	312991	
Kay 9	1732	145 and 146	312992	
Kay 10	1762	147 and 148	312993	
Kay 11	1732	149 and 150	312994	
Kay 12	1732	151 and 152	312995	
Kay 13	1732	153 and 154	312996	
Kay 14	1732	155 and 156	312997	
Kay 15	1732	157 and 158	312998	
Kay 16	1732	159 and 160	312999	
Kay 17	1732	161 and 162	<del>312300</del> ✓	
Kay 18	1732	163 and 164	313001	
Kay 19E	1732	165 and 166	313002	
Kay 19W	1732	167 and 168	313003	
Kay 20E	1732	169 and 170	313004	
Kay 20W	1732	171 and 172	313005	
Kay 21E	1732	173 and 174	313006	
Kay 21W	1732	175 and 176	313007	
Kay 22	1732	177 and 178	313008	
Kay 81	1732	179 and 180	313009	
Kay 83	1732	183 and 184	313011 ✓	
Kay 85	1732	187 and 188	313013 ✓	
Kay 87	1732	191 and 192	313015 ✓	

*7.4.12.2007  
AM*

*WRONG #  
Correct #  
AMC 313000*

ARIZONA  
STATE OFFICE  
PHOENIX, ARIZONA

Aug 12 9 51 AM '97

RECEIVED  
BUREAU OF  
LAND MANAGEMENT

39

ASARCO Incorporated

By \_\_\_\_\_  
Agent

STATE OF ARIZONA     )  
                                  )  
County of Pinal        )     ss

The foregoing instrument was acknowledged before me this \_\_\_\_\_ day of \_\_\_\_\_, 1997, by Edward C. John.

\_\_\_\_\_  
Notary Public

My Commission Expires:  
\_\_\_\_\_

RECEIVED  
BUREAU OF  
LAND MANAGEMENT  
Aug 12 9 51 AM '97  
ARIZONA  
STATE OFFICE  
PHOENIX, ARIZONA

MARGARET.ECJ

RECEIVED  
BUREAU OF  
LAND MANAGEMENT

AUG 12 9 50 AM 1997

ARIZONA  
STATE OFFICE  
PHOENIX, ARIZONA

AFFIDAVIT OF PAYMENT OF MAINTENANCE FEE  
FOR UNPATENTED MINING CLAIMS

STATE OF ARIZONA }  
                          } SS  
COUNTY OF PINAL }

E. C. JOHN, acting for ASARCO Incorporated, claimant, being first duly sworn, deposes and says that he is a citizen of the United States, more than eighteen years of age, and resides at Kearny in Pinal County, State of Arizona, and is personally acquainted with the claims listed below.

That the payment of \$100 maintenance per mining claim, in lieu of 1998 annual assessment work, has been made for the purpose of holding unpatented maining claims listed below, situated in Mineral Creek Mining District, Pinal County, Arizona; said payment has been made by and at the Expense of ASARCO Incorporated, owner of said mining claims, to comply with the revised mining laws of the United States.

That the said mining claims are contiguous and are consolidated into one group for common development.

That location notices of the following claims are located in Sections 33 and 34, Township 3 South, Range 14 East, and Sections 3, 4, 5 and 8, Township 4 South, Range 14 East, G. & S. R. B. & M.

ORIGINAL AND AMENDED LOCATION NOTICES

<u>CLAIM NAME &amp; NO.</u>	<u>YEAR</u>	<u>DOCUMENT NO.</u> <u>(PINAL COUNTY)</u>	<u>BLM SERIAL NO.</u> <u>(AMC)</u>
HACKBERRY 1	1997	010513	345188
HACKBERRY 2	1997	010514	345189
HACKBERRY 3	1997	010515	345190
HACKBERRY 4	1997	010516	345191
HACKBERRY 5	1997	010517	345192
HACKBERRY 6	1997	010518	345193

6  
100

RECEIVED  
BUREAU OF  
LAND MANAGEMENT

AUG 22 9 50 AM '97

2  
4  
U.S. ARIZONA  
STATE OFFICE  
PHOENIX, ARIZONA

ORIGINAL AND AMENDED LOCATION NOTICES (Cont'

<u>CLAIM NAME &amp; NO.</u>	<u>YEAR</u>	<u>DOCUMENT NO. (PINAL COUNTY)</u>	<u>BLM SERIAL NO. (AMC)</u>
HACKBERRY 7	1997	010519	345194
HACKBERRY 8	1997	010520	345195
HACKBERRY 9	1997	010521	345196
HACKBERRY 10	1997	010522	345197
HACKBERRY 11	1997	010523	345198
HACKBERRY 12	1997	010524	345199
HACKBERRY 13	1997	010525	345200
HACKBERRY 14	1997	010526	345201
HACKBERRY 15	1997	010527	345202
HACKBERRY 16	1997	010528	345203
HACKBERRY 17	1997	010529	345204
HACKBERRY 18	1997	010530	345205
HACKBERRY 19	1997	010531	345206
HACKBERRY 20	1997	010532	345207
HACKBERRY 21	1997	010533	345208
HACKBERRY 22	1997	010534	345209
HACKBERRY 23	1997	010535	345210
HACKBERRY 24	1997	010536	345211
HACKBERRY 25	1997	010537	345212
HACKBERRY 26	1997	010538	345213
HACKBERRY 27	1997	010539	345214
HACKBERRY 28	1997	010540	345215
HACKBERRY 29	1997	010541	345216
HACKBERRY 30	1997	010542	345217
HACKBERRY 31	1997	010543	345218
HACKBERRY 32	1997	010544	345219
HACKBERRY 33	1997	010545	345220
HACKBERRY 34	1997	010546	345221
HACKBERRY 35	1997	010547	345222
HACKBERRY 36	1997	010548	345223
HACKBERRY 37	1997	010549	345224
HACKBERRY 38	1997	010550	345225
HACKBERRY 39	1997	010551	345226
HACKBERRY 40	1997	010552	345227
HACKBERRY 41	1997	010553	345228
HACKBERRY 42	1997	010554	345229
HACKBERRY 43	1997	010555	345230
HACKBERRY 44	1997	010556	345231
HACKBERRY 45	1997	008632	344757
HACKBERRY 46	1997	008633	344758
HACKBERRY 47	1997	008634	344759
HACKBERRY 48	1997	008635	344760
HACKBERRY 49	1997	008636	344761
HACKBERRY 50	1997	008637	344762
HACKBERRY 51	1997	008638	344763

45

ORIGINAL AND AMENDED LOCATION NOTICES (Cont'd)

<u>CLAIM NAME &amp; NO.</u>	<u>YEAR</u>	<u>DOCUMENT NO. (PINAL COUNTY)</u>	<u>BLM SERIAL NO. (AMC)</u>
HACKBERRY 52	1997	008639	344764
HACKBERRY 53	1997	008640	344765
HACKBERRY 54	1997	008641	344766
HACKBERRY 55	1997	008642	344767
HACKBERRY 56	1997	008643	344768
HACKBERRY 57	1997	008644	344769
HACKBERRY 58	1997	008645	344770
HACKBERRY 59	1997	008646	344771
HACKBERRY 60	1997	008647	344772
HACKBERRY 61	1997	008648	344773
HACKBERRY 62	1997	008649	344774
HACKBERRY 63	1997	009613	345121
HACKBERRY 64	1997	009614	345122
HACKBERRY 65	1997	009615	345123
HACKBERRY 66	1997	009616	345124
HACKBERRY 67	1997	009617	345125
HACKBERRY 68	1997	009618	345126
HACKBERRY 69	1997	009619	345127
HACKBERRY 70	1997	009620	345128
HACKBERRY 71	1997	009621	345129
HACKBERRY 72	1997	013038	345354
HACKBERRY 73	1997	013039	345355
HACKBERRY 74	1997	013040	345356
HACKBERRY 75	1997	013041	345357
HACKBERRY 76	1997	013042	345358
HACKBERRY 77	1997	013043	345359
HACKBERRY 78	1997	013044	345360
HACKBERRY 79	1997	013045	345361
HACKBERRY 80	1997	013046	345362
HACKBERRY 81	1997	013047	345363
HACKBERRY 82	1997	013048	345364
HACKBERRY 83	1997	013049	345365
HACKBERRY 84	1997	013050	345366
HACKBERRY 85	1997	013051	345367
HACKBERRY 86	1997	013052	345368
HACKBERRY 87	1997	013053	345369
HACKBERRY 88	1997	013054	345370
HACKBERRY 89	1997	013055	345371
HACKBERRY 90	1997	013056	345372
HACKBERRY 91	1997	013057	345373
HACKBERRY 92	1997	013058	345374
HACKBERRY 93	1997	013059	345375
HACKBERRY 94	1997	013060	345376
HACKBERRY 95	1997	013061	345377
HACKBERRY 96	1997	013062	345378
HACKBERRY 97	1997	013063	345379

A large handwritten bracket on the right side of the table groups rows 52 through 97. There are checkmarks next to the bracket for the first group (rows 52-62), the second group (rows 63-71), and the third group (rows 72-97).

Handwritten initials 'JHC' in the bottom right corner.

ARIZONA  
 STATE OFFICE  
 PHOENIX, ARIZ  
 RECEIVED  
 BUREAU OF  
 LAND MANAGEMENT  
 AUG 12 9 50

ORIGINAL AND AMENDED LOCATION NOTICES (Cont'd)

<u>CLAIM NAME &amp; NO.</u>	<u>YEAR</u>	<u>DOCUMENT NO.</u> <u>(PINAL COUNTY)</u>	<u>BLM SERIAL NO.</u> <u>(AMC)</u>
HACKBERRY 98	1997	013064	345380
HACKBERRY 99	1997	013065	345381
HACKBERRY 100	1997	013066	345382
HACKBERRY 101	1997	013067	345383
HACKBERRY 102	1997	013068	345384
HACKBERRY 103	1997	013069	345385
HACKBERRY 104	1997	013070	345386
HACKBERRY 105	1997	013071	345387
HACKBERRY 106	1997	013072	345388
HACKBERRY 107	1997	013073	345389

\_\_\_\_\_  
E. C. John, for ASARCO Incorporated

SUBSCRIBED AND SWORN to before me this \_\_\_\_ day of August, 1997.

\_\_\_\_\_  
Notary Public

My Commission Expires:  
\_\_\_\_\_

ARIZONA  
STATE OFFICE  
PHOENIX, ARIZONA

AUG 12 9 50 AM '97

RECEIVED  
BUREAU OF  
LAND MANAGEMENT



RECEIVED  
BUREAU OF  
LAND MANAGEMENT

AUG 12 9 50 AM '97

ARIZONA  
STATE OFFICE  
PHOENIX, ARIZONA

Page 1 of 2

**AFFIDAVIT OF PAYMENT OF MAINTENANCE FEE**  
**FOR UNPATENTED MINING CLAIMS**

STATE OF ARIZONA }  
                          } SS  
COUNTY OF PINAL }

E. C. JOHN, acting for ASARCO Incorporated, claimant, being first duly sworn, deposes and says that he is a citizen of the United States, more than eighteen years of age, and resides at Kearny in Pinal County, State of Arizona, and is personally acquainted with the claims listed below.

That the payment of \$100 maintenance per mining claim, in lieu of 1998 annual assessment work, has been made for the purpose of holding unpatented mining claims listed below, situated in Mineral Creek Mining District, Pinal County, Arizona; said payment has been made by and at the Expense of ASARCO Incorporated, owner of said mining claims, to comply with the revised mining laws of the United States.

That the said mining claims are contiguous and are consolidated into one group for common development.

That location notices of the following claims are located in Section 1, Township 3 South, Range 13 East, G. & S. R. B. & M.

*Handwritten initials: R. P. H.*

ORIGINAL AND AMENDED LOCATION NOTICES

<u>CLAIM NAME &amp; NO.</u>	<u>YEAR</u>	<u>DOCUMENT NO. (PINAL COUNTY)</u>	<u>BLM SERIAL NO. (AMC)</u>
RUSTLER 1	1997	013769	345629
RUSTLER 2	1997	013770	345630
RUSTLER 3	1997	013771	345631
RUSTLER 4	1997	013772	345632
RUSTLER 5	1997	013773	345633

\_\_\_\_\_  
E. C. John, for ASARCO Incorporated

SUBSCRIBED AND SWORN to before me this \_\_\_\_ day of \_\_\_\_ August, 1997.

\_\_\_\_\_  
Notary Public

My Commission Expires:  
\_\_\_\_\_

D\FEEAFFMC.897

RECEIVED  
BUREAU OF  
LAND MANAGEMENT  
Aug 12 9 50 AM 1997  
ARIZONA  
STATE OFFICE  
PHOENIX, ARIZONA

(5)



RECEIVED  
BUREAU OF  
LAND MANAGEMENT

AUG 12 9 49 AM '97

PAGE 4  
ARIZONA  
STATE OFFICE  
PHOENIX, ARIZONA

ORIGINAL AND AMENDED LOCATION NOTICES (Cont.)

<u>CLAIM NAME &amp; NO.</u>	<u>YEAR</u>	<u>DOCUMENT NO. (PINAL COUNTY)</u>	<u>BLM SERIAL NO. (AMC)</u>
TORTILLA 6	1997	004767	344580
TORTILLA 7	1997	004768	344581
TORTILLA 8	1997	004769	344582
TORTILLA 9	1997	004770	344583
TORTILLA 10	1997	004771	344584
TORTILLA 11	1997	004772	344585
TORTILLA 12	1997	004773	344586
TORTILLA 13	1997	004774	344587
TORTILLA 14	1997	004775	344588
TORTILLA 15	1997	006417	344652
TORTILLA 16	1997	006418	344653
TORTILLA 17	1997	006419	344654
TORTILLA 18	1997	006420	344655
TORTILLA 19	1997	006421	344656
TORTILLA 20	1997	006422	344657
TORTILLA 21	1997	006423	344658
TORTILLA 22	1997	006424	344659
TORTILLA 23	1997	006425	344660
TORTILLA 24	1997	006426	344661
TORTILLA 25	1997	006427	344662
TORTILLA 26	1997	006428	344663
TORTILLA 27	1997	006429	344664
TORTILLA 28	1997	006430	344665
TORTILLA 29	1997	006431	344666
TORTILLA 30	1997	006432	344667
TORTILLA 31	1997	006433	344668
TORTILLA 32	1997	006434	344669
TORTILLA 33	1997	006435	344670
TORTILLA 34	1997	006436	344671
TORTILLA 35	1997	006437	344672
TORTILLA 36	1997	006438	344673

E. C. John, for ASARCO Incorporated

SUBSCRIBED AND SWORN to before me this \_\_\_\_ day of August, 1997.

Notary Public

My Commission Expires:

D\FEEAFFMC.897

21  
Handwritten signature/initials

UNITED STATES  
DEPARTMENT OF THE INTL  
BUREAU OF LAND MANAGEMENT

RECEIPT AND ACCOUNTING ADVICE

NO. 231523U

TC/AZ

08/12/97

Subject: CLAIM MAINTENANCE FEE 1998 - 1402

2 51 13 140,200.00

Applicant:

ASARCO INC  
RAY COMPLEX  
BOX 8  
HAYDEN AZ 85833

Remitter: CK 55017485  
520-356-3284

*AMC 253273  
2774618  
294050*

Assignor:

LEASE MANAGEMENT DATA									
<input type="checkbox"/> NEW <input type="checkbox"/> UPDATE <input type="checkbox"/> PAYMENT									
ORIGINAL SERIAL NO.	ASG.	TYPE	ST.	CTY.	FUND SYMBOL			ACRES/UNITS	RATE
00000001 ET AL									
AMOUNT	ANV. DATE	EXP. DATE	BILL CYC.	S/C	DISTRICT	NEXT BILL	MISC. DATA	U of M	ACTUAL UNITS
ASSIGNMENT SERIAL NO.	ASG.	TYPE	ST.	CTY.	FUND SYMBOL			ACRES/UNITS	RATE
AMOUNT	ANV. DATE	EXP. DATE	BILL CYC.	S/C	DISTRICT	NEXT BILL	MISC. DATA	U of M	ACTUAL UNITS

*Refund Maintenance Fee paid  
in name of the go 93, 94, 95 & 98*

APPLY REMITTANCE				Remarks:
ACTION	FUND SYMBOL	CTY.	AMOUNT	
FILING FEE				<i>on claims listed - w/ new FHFC. showed                      AMC 294050-294061                      253273-253274                      253455                      253458                      253465                      277473                      277475-277497                      277502                      277504                      277506                      277508-277521                      277539                      277541                      277543                      277545-277549</i>
RENTAL				
UNEARNED				
REFUND			\$14,500 <sup>00</sup>	
TOTAL				
AMOUNT DUE				

BY: *[Signature]* DATE: 2/12/98

Lease in Escrow?  
 KGS?  
 Auto Escalates?  
 Auto Renew?

Of Interest?  
 Operating Rights?  
 Operator  
 Bond Filed?

**FOR MMS USE ONLY**

BILLEE NUMBER		FOREST REFUGE
OCS SECTION		
CODE		

45684  
312984  
SR

**AFFIDAVIT OF PAYMENT OF MAINTENANCE FEES**  
**FOR THE YEAR 1997**

STATE OF ARIZONA        )  
                                  )    ss  
County of Pinal         )

Edward C. John, being first duly sworn, deposes and says that he is a citizen of the United States and more than twenty-one (21) years of age, and resides in Kearny, County of Pinal, State of Arizona, and is personally acquainted with the mining claims situated in the Pioneer Mining District, Pinal County, Arizona, the names and books and pages of record in the Office of the County Recorder of Pinal County, Arizona, and the Bureau of Land Management serial number of the Notices of Location as set forth in Exhibit A.

That all of said mining claims are held in ownership by ASARCO Incorporated, the mailing address for which is P. O. Box 8, Hayden, AZ 85235; that payment of maintenance fees of \$100 per claim was made to the Bureau of Land Management for the assessment year 1997.

Said payment was performed and made at the expense of ASARCO Incorporated for the benefit of each and all of said mining claims comprising said contiguous groups. Said expenditure was made in good faith for the purpose of complying with the revision of the Mining Laws of the United States for retention of said contiguous groups of mining claims, and was intended in lieu of the annual labor and improvements for each and all of the above-described unpatented lode mining claims for the assessment years ending at 12:00 o'clock Meridian, September 1, 1996.

All Claims are located in the projected (unsurveyed) Sections 14, 21, 22, 23, 26, 27, 28, 34, and 35, Township 1S, Range 13E, G&SRB&M.

PHOENIX, ARIZONA  
AUG 23 10 16 AM '96  
RECEIVED  
BLM AZ STATE OFFICE

152  
[Signature]

**ENTERED IN COMPUTER**

10-2-96 SR

**EXHIBIT A**  
**TO AFFIDAVIT OF PAYMENT OF MAINTENANCE FEES**  
**FOR THE YEAR 1997**

<u>Name of Claim</u>	<u>Book</u>	<u>Page</u>	<u>BLM AMC Serial No.</u>
Margaret 69	559	854	45754
Margaret 69 East	568	276	45755
Margaret 133	559	860	45820
Margaret 135	559	862	45823
Margaret 137	559	864	45826
Margaret 138	559	865	45827
Margaret 138 Amended	574	588	
Margaret 139	559	866	45828
Margaret 140	559	867	45829
Margaret 140 Amended	574	589	
Margaret 153	564	531	45842
Margaret 154	564	532	45843
Margaret 155	564	533	45844
Margaret 156	564	534	45845
Margaret 157	559	874	45846
Margaret 159	559	876	45849
Margaret 161	559	878	45852
Margaret 162	559	879	45853
Margaret 162 West	568	282	45854
Margaret 163	559	880	45855
Margaret 164	559	881	45856
Margaret 164 Amended	583	785	
Margaret 164 West	568	283	45857
Margaret 165	559	882	45858
Margaret 166	559	883	45859
Margaret 166 West	568	284	45860
Margaret 217	559	884	45901
Margaret 218	559	885	45902
Margaret 219	559	886	45903
Margaret 220	559	887	45904
Margaret 221	559	888	45905
Margaret 222	559	889	45906
Margaret 223	559	890	45907
Margaret 224	559	891	45908
Margaret 225	559	892	45909
Margaret 225 Amended	583	784	
Margaret 226	559	893	45910
Margaret 226 Amended	574	603	
Margaret 227	564	535	45911

RECEIVED  
 BLM AZ STATE OFFICE  
 AUG 23 10 18 AM '96



<u>Name of Claim</u>	<u>Book</u>	<u>Page</u>	<u>BLM AMC Serial No.</u>
Margaret 228	564	536	45912
Margaret 229	564	537	45913
Margeret 230	564	538	45914
Margaret 231	564	539	45915
Margaret 233	559	894	45916
Margaret 234	559	895	45917
Margaret 234 West	568	287	45918
Margaret 235	560	729	45919
Margaret 236	560	730	45920
Margaret 236 Amended	574	604	
Margaret 237	560	731	45921
Margaret 238	560	732	45922
Margaret 239	560	733	45923
Margaret 240	560	734	45924
Margaret 241	560	735	45925
Margaret 242	560	736	45926
Margaret 242 Amended	574	605	
Margaret 243	560	737	45927
Margaret 244	560	738	45928
Margaret 244 Amended	574	606	
Margaret 245	560	739	45929
Margaret 246	560	740	45930
Margaret 247	559	896	45931
Margaret 248	559	897	45932
Margaret 248 Amended	574	607	
Margaret 249	561	578	45933
Margaret 250	561	579	45934
Margaret 251	561	580	45935
Margaret 252	561	581	45936
Margaret 253	561	582	45937
Margaret 254	561	583	45938
Margaret 255	561	584	45939
Margaret 256	561	585	45940
Margaret 257	561	586	45941
Margaret 258	561	587	45942
Margaret 259	561	588	45943
Margaret 260	561	589	45944
Margaret 261	560	741	45945
Margaret 262	560	742	45946
Margaret 263	560	743	45947
Margaret 264	560	744	45948

PHOENIX, ARIZONA  
 AUG 23 10 18 AM '96

RECEIVED  
 BLM AZ STATE OFFICE - 3

<u>Name of Claim</u>	<u>Book</u>	<u>Page</u>	BLM AMC <u>Serial No.</u>
Margaret 265	561	590	45949
Margaret 266	561	591	45950
Margaret 267	561	592	45951
Margaret 268	561	593	45952
Margaret 269	560	745	45953
Margaret 270	560	746	45954
Margaret 271	560	747	45955
Margaret 272	560	748	45956
Margaret 273	561	594	45957
Margaret 274	561	595	45958
Margaret 275	561	596	45959
Margaret 276	561	596	45960
Margaret 277	561	596	45961
Margaret 278	561	597	45962
Margaret 279	561	598	45963
Margaret 280	561	599	45964
Margaret 281	561	600	45965
Margaret 282	561	603	45966
Margaret 283	567	542	45967
Margaret 284	567	543	45968
Margaret 285	567	544	45969
Margaret 286	567	545	45970
Margaret 287	564	540	45971
Margaret 305	565	739	45985
Margaret 306	565	740	45986
Margaret 307	565	741	45987
Margaret 308	565	742	45988
Margaret 309	565	743	45989
Margaret 310	565	744	45990
Margaret 311	565	745	45991
Margaret 312	565	746	45992
Margaret 313	565	747	45993
Margaret 314	565	748	45994
Margaret 315	565	749	45995
Margaret 316	565	750	45996
Margaret 317	565	751	45997
Margaret 318	565	752	45998
Margaret 319	565	753	45999
Margaret 320	565	754	46000
Margaret 321	567	546	46001
Margaret 322	567	547	46002
Margaret 323	567	548	46003

RECEIVED  
 BLM AZ STATE OFFICE  
 Aug 23 10 18 AM '96  
 PHOENIX, ARIZONA

<u>Name of Claim</u>	<u>Book</u>	<u>Page</u>	BLM AMC <u>Serial No.</u>
Margaret 324	567	549	46004
Margaret 325	565	755	46005
Margaret 327	565	757	46007
Margaret 328	565	758	46008
Margaret 331	572	914	46011
Margaret 331 Amended	614	329	
Margaret 332	572	915	46012
Margaret 332 Amended	583	788	
Margaret 333	572	916	46013
Margaret 334	572	917	46014
Margaret 335	572	918	46015
Margaret 335 Amended	583	787	
Margaret 336	572	919	46016
Kay 1	1732	129 and 130	312984
Kay 2	1732	131 and 132	312985
KAY 3	1732	133 AND 134	312986
Kay 4	1732	135 and 136	312987
Kay 5	1732	137 and 138	312988
Kay 6	1732	139 and 140	312989
Kay 7	1732	141 and 142	312990
KAY 8	1732	143 AND 144	312991
Kay 9	1732	145 and 146	312992
Kay 10	1762	147 and 148	312993
Kay 11	1732	149 and 150	312994
Kay 12	1732	151 and 152	312995
Kay 13	1732	153 and 154	312996
Kay 14	1732	155 and 156	312997
Kay 15	1732	157 and 158	312998
Kay 16	1732	159 and 160	312999
Kay 17	1732	161 and 162	312300
Kay 18	1732	163 and 164	313001
Kay 19E	1732	165 and 166	313002
Kay 19W	1732	167 and 168	313003
Kay 20E	1732	169 and 170	313004
Kay 20W	1732	171 and 172	313005
Kay 21E	1732	173 and 174	313006
Kay 21W	1732	175 and 176	313007
Kay 22	1732	177 and 178	313008
Kay 81	1732	179 and 180	313009
Kay 83	1732	183 and 184	313011
Kay 85	1732	187 and 188	313013
Kay 87	1732	191 and 192	313015

RECEIVED  
 - 5 - BLM AZ STATE OFFICE  
 Aug 23 10 18 AM '96  
 PHOENIX, ARIZONA

ASARCO Incorporated

By \_\_\_\_\_  
Agent

STATE OF ARIZONA     )  
                                  )    ss  
County of Pinal         )

The foregoing instrument was acknowledged before me this \_\_\_\_\_ day of  
\_\_\_\_\_, 1996, by Edward C. John.

\_\_\_\_\_  
Notary Public

My Commission Expires:  
\_\_\_\_\_

MARGARET.ECJ

RECEIVED  
BLM AZ STATE OFFICE  
Aug 23 10 18 AM '96  
PHOENIX, ARIZONA

DEPARTMENT OF THE INTERIOR  
BUREAU OF LAND MANAGEMENT

RECEIPT AND ACCOUNTING ADVICE

No. 2263345

10/82 08/02/96

Subject: CLAIM MAINTENANCE FEE 1997 - 1992

2 7 12 184,000.02

Applicant:

ASARCO INC  
RAY COMPLEX  
BOX 8  
HAYDEN AZ 85235

Remitter: SAME AS CK 55014474

Assignor:

LEASE MANAGEMENT DATA				<input type="checkbox"/> NEW	<input type="checkbox"/> UPDATE	<input type="checkbox"/> PAYMENT					
ORIGINAL SERIAL NO.	ASG.	TYPE	ST.	CTY.	FUND SYMBOL			ACRES/UNITS	RATE		
AMC 45754, ET AL											
7186-1187	48428				141622-141623			299654			
45754-45755	66991-67033				253275-253319			299656			
45820	67035-67043				253321-253322			299658			
45823	67045-67101				253324			299660			
45826-45829	67103-67184				253326-253430			299662			
45842-45846	67187-67189				253456-253457			299664			
45849	67193				253460-253464			299673-299678			
45852-45860	67195-67199				253467-253483			299693-299695			
45901-45971	67249-67269				253485-253488			303735-303744			
45985-46005	67271				277468-277470			303747			
46007-46008	67273-67275				277550-277673			303751			
46011-46016	67277-67281				277474			303753			
47104-47105	67284				277498-277501			303755			
47109	67286-67318				277503			303762-303781			
47117	67321-67346				277505			312984-313035			
47119	67349-67439				277507			314545-314613			
47272-47280	67441				277522-277538			315168-315186			
48401-48402	67443-67457				277540			316548-316554			
48405-48406	67459-67536				277542			325895-325908			
48413	67538-67540				277544			333067-333072			
48418	138158-138165				277572			338178-338189			
48420	141524-141555				289313-289374						

**NOTICE!!**

**These documents have been scanned!**

**Do not place un-scanned documents beneath this notice!**

**Do not remove this notice from this file!**

GPO Jacket No. 560-102  
Print Order 61549  
Rise Business Services, LLC  
Job=AZ15 9/20/2019



Box Number= AZ15266



Claim Begin-End: AMC045684-AMC046019

**5 Miscellaneous**



AZ15266-6

AMC044844-AMC045684

**NO  
DOCUMENTS  
FOUND**

NO DOCUMENTS FOUND  
NO DOCUMENTS FOUND



**NOTICE!!**

**These documents have been scanned!**

**Do not place un-scanned documents beneath this notice!**

**Do not remove this notice from this file!**

GPO Jacket No. 560-102  
Print Order 61549  
Rise Business Services, LLC  
Job=AZ15 9/20/2019



Box Number= AZ15266



Claim Begin-End: AMC045684-AMC046019

**6 Location Notices-Amendments and Supporting Documents**



AZ15266-6

AMC044844-AMC045684

**NO  
DOCUMENTS  
FOUND**

NO DOCUMENTS FOUND  
NO DOCUMENTS FOUND